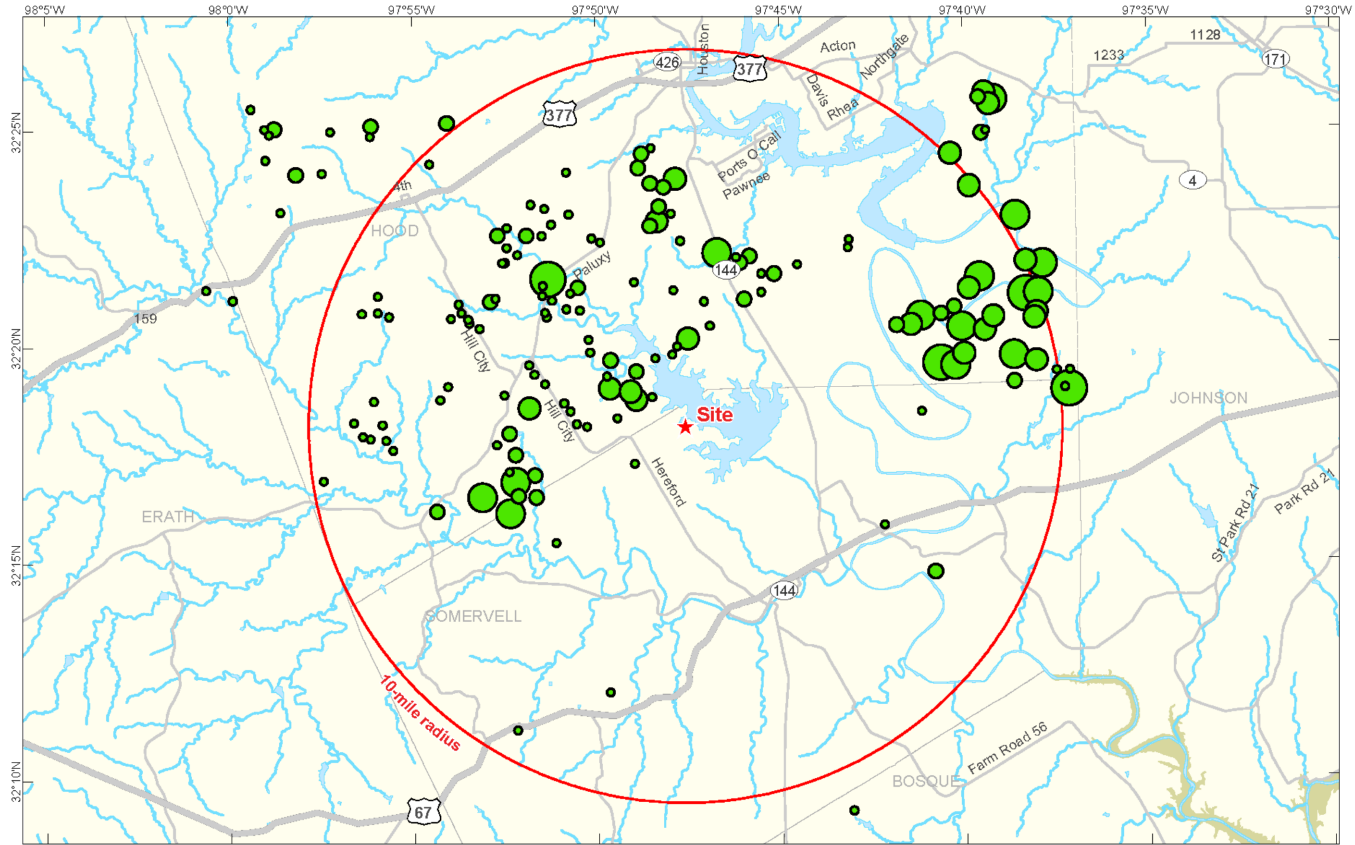
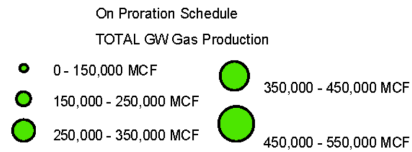


# Comanche Peak Nuclear Power Plant, Units 3 & 4 COL Application Part 2, FSAR



### Explanation

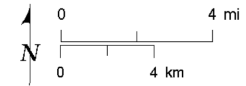


Notes: 1) The wells shown represent those that have gas proration schedules permitted by the Texas Railroad Commission. FSAR Table 2.5-204 contains a complete summary of oil and gas wells including abandoned wells and is not represented by the figure.

2) This figure represents the reported proration of wells shown and is not intended to forecast future production activities in the region.

Sources: Production information provided by Texas Railroad Commission

Projection: NAD83 State Plane, Texas North Central (feet)



**Figure 2.5.1-228 Gas Production Wells in the Vicinity of CPNPP Site**