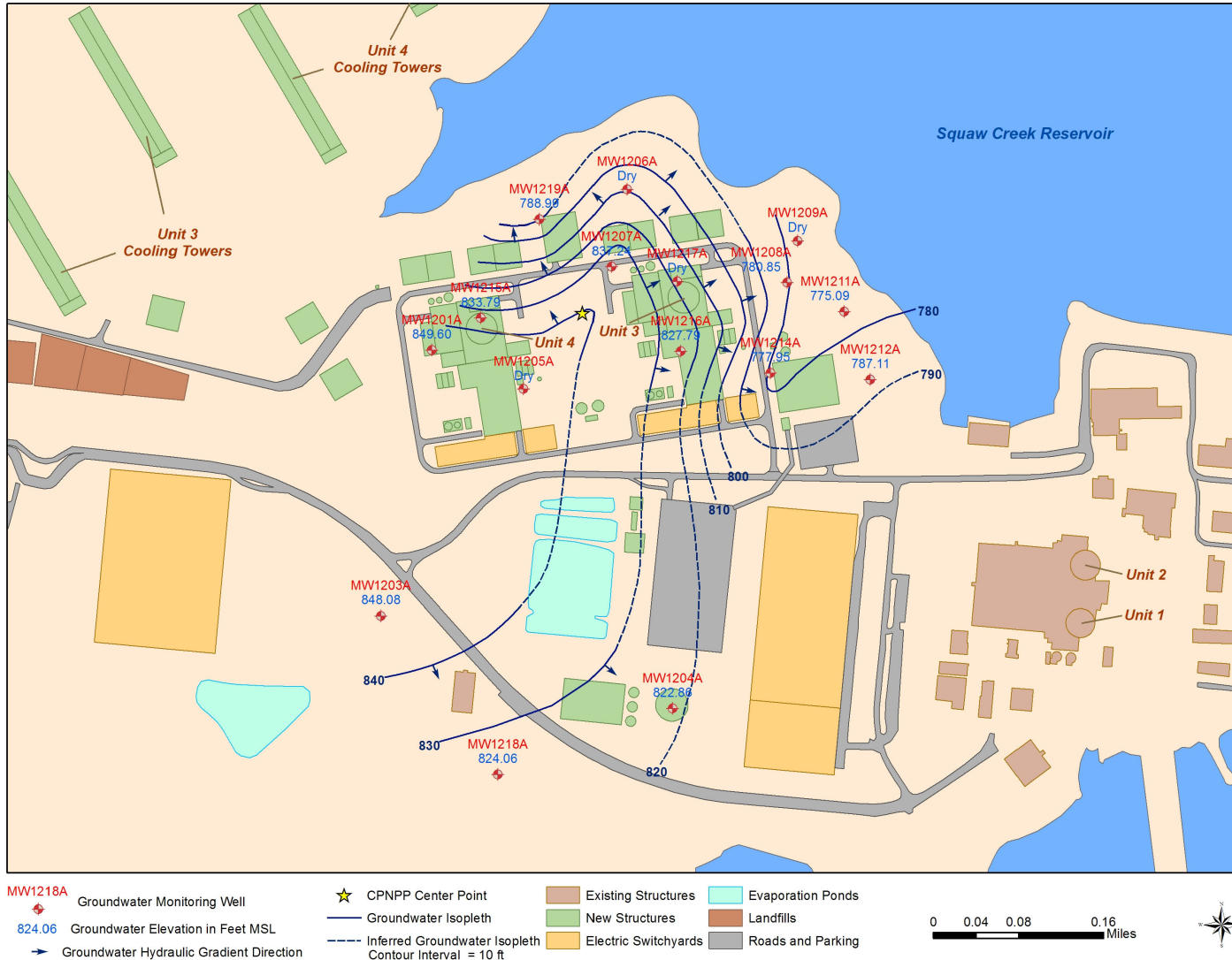
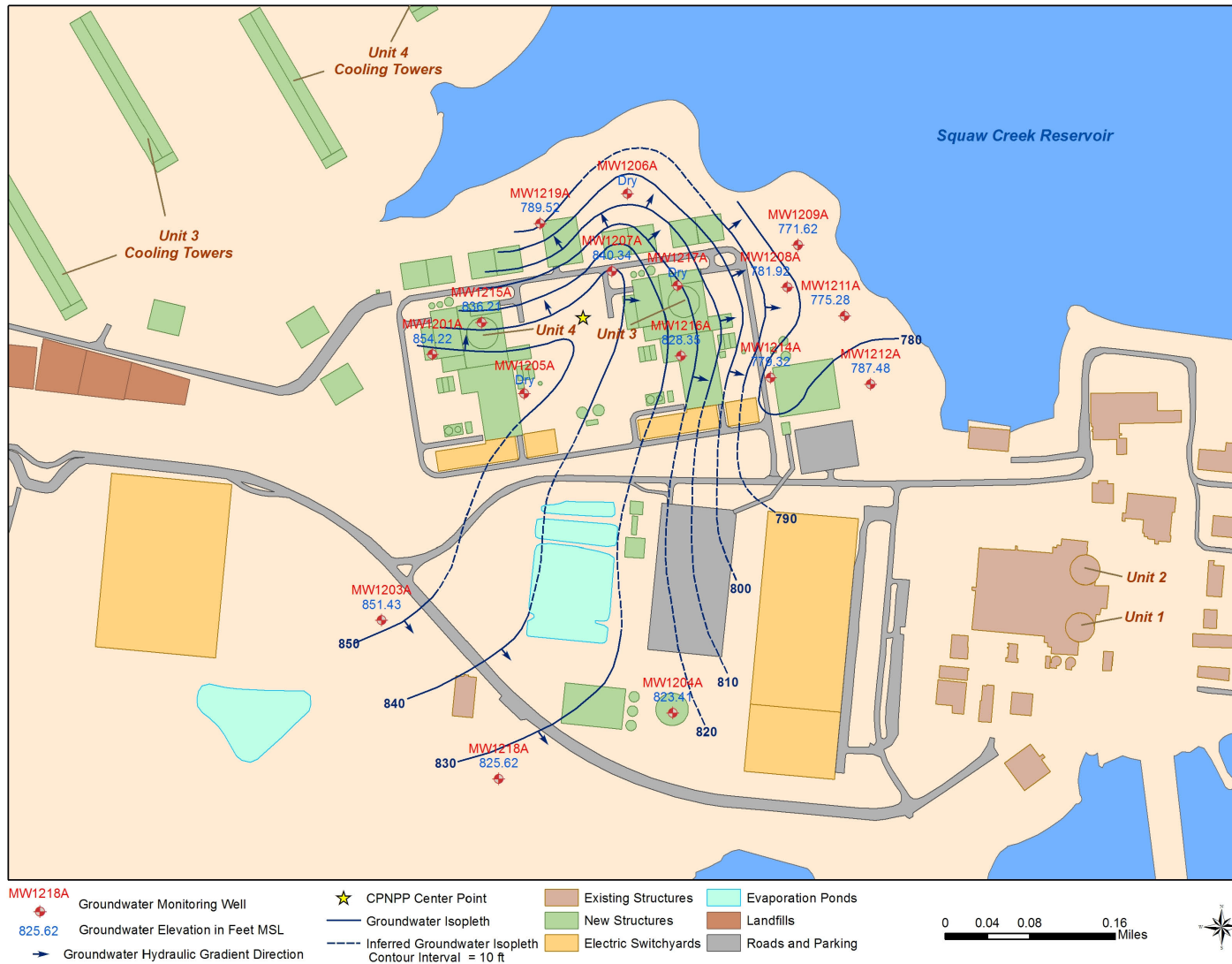


**Comanche Peak Nuclear Power Plant, Units 3 & 4  
COL Application  
Part 2, FSAR**



**Figure 2.4.12-210 Potentiometric Surface Maps (Sheet 1 of 12)**

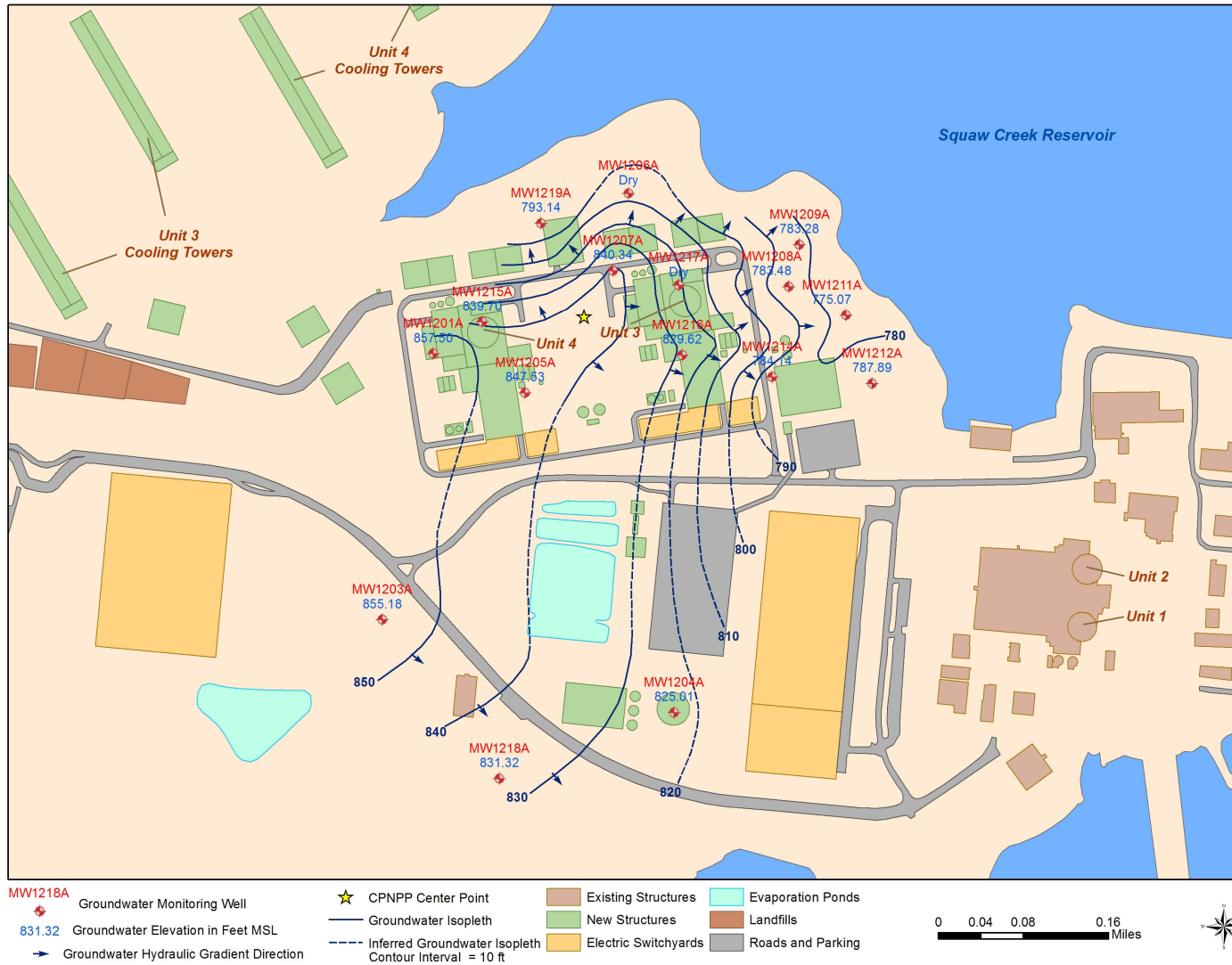
## Comanche Peak Nuclear Power Plant, Units 3 & 4 COL Application Part 2, FSAR



**Figure 2.4.12-210 Potentiometric Surface Maps (Sheet 2 of 12)**

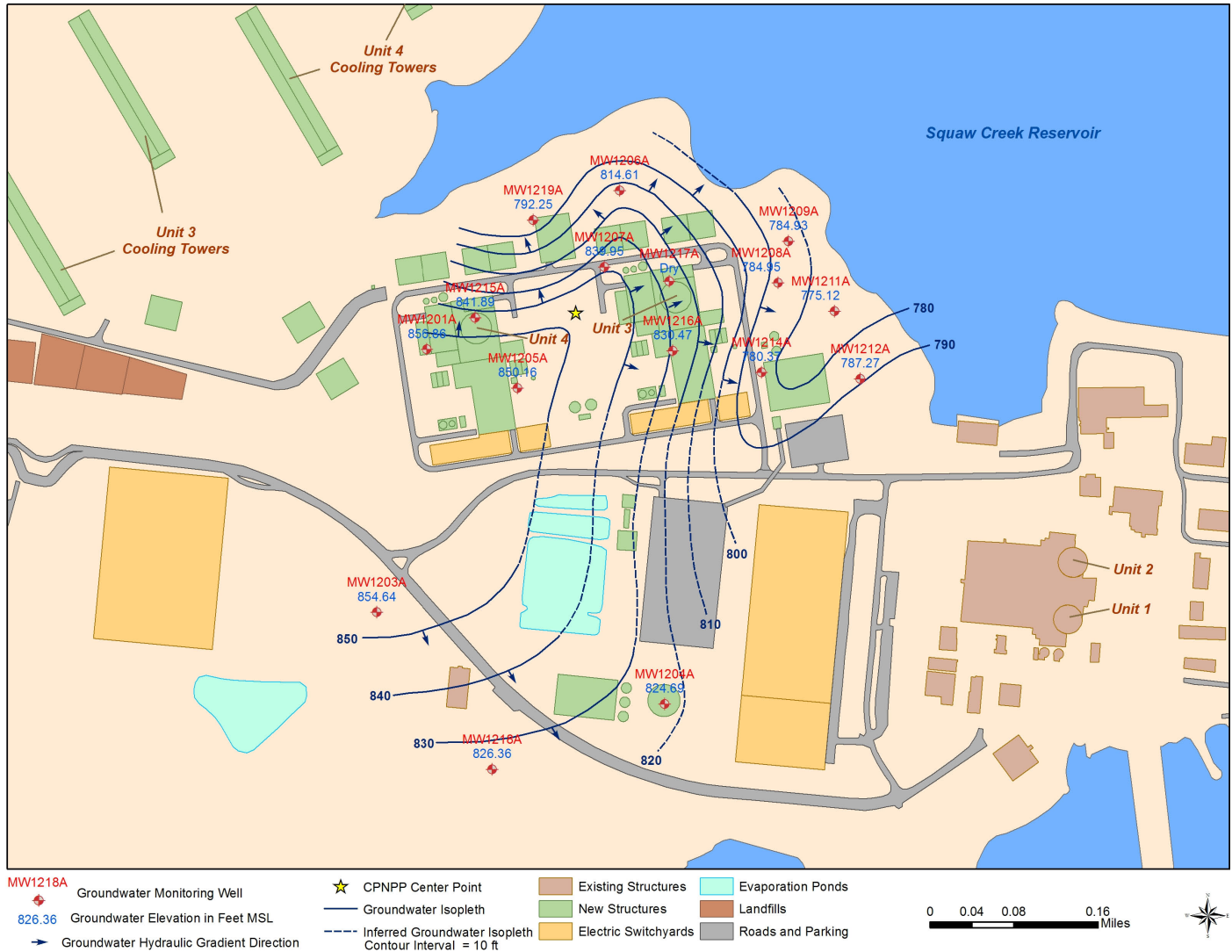


**Comanche Peak Nuclear Power Plant, Units 3 & 4  
COL Application  
Part 2, FSAR**



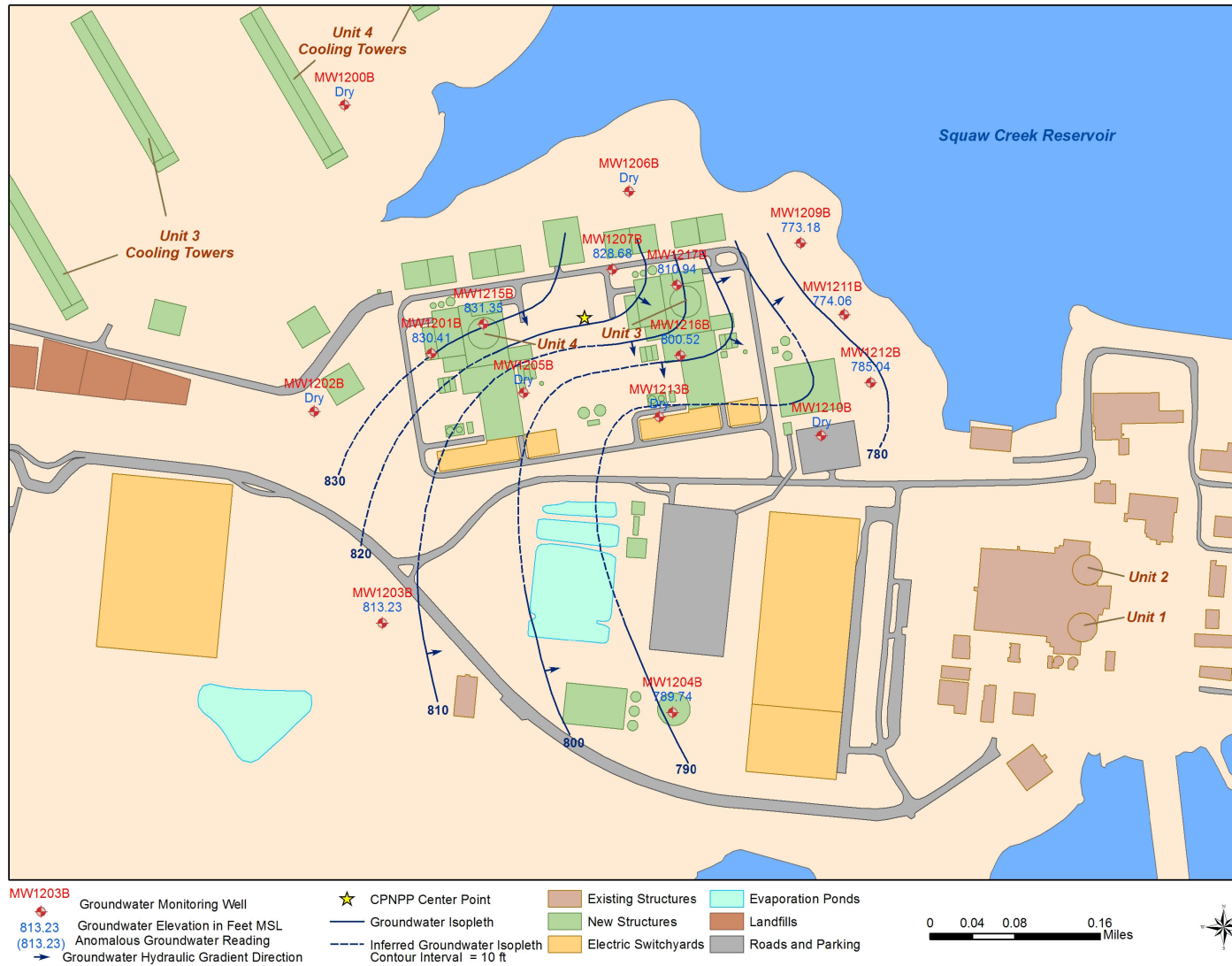
**Figure 2.4.12-210 Potentiometric Surface Maps (Sheet 3 of 12)**

## Comanche Peak Nuclear Power Plant, Units 3 & 4 COL Application Part 2, FSAR



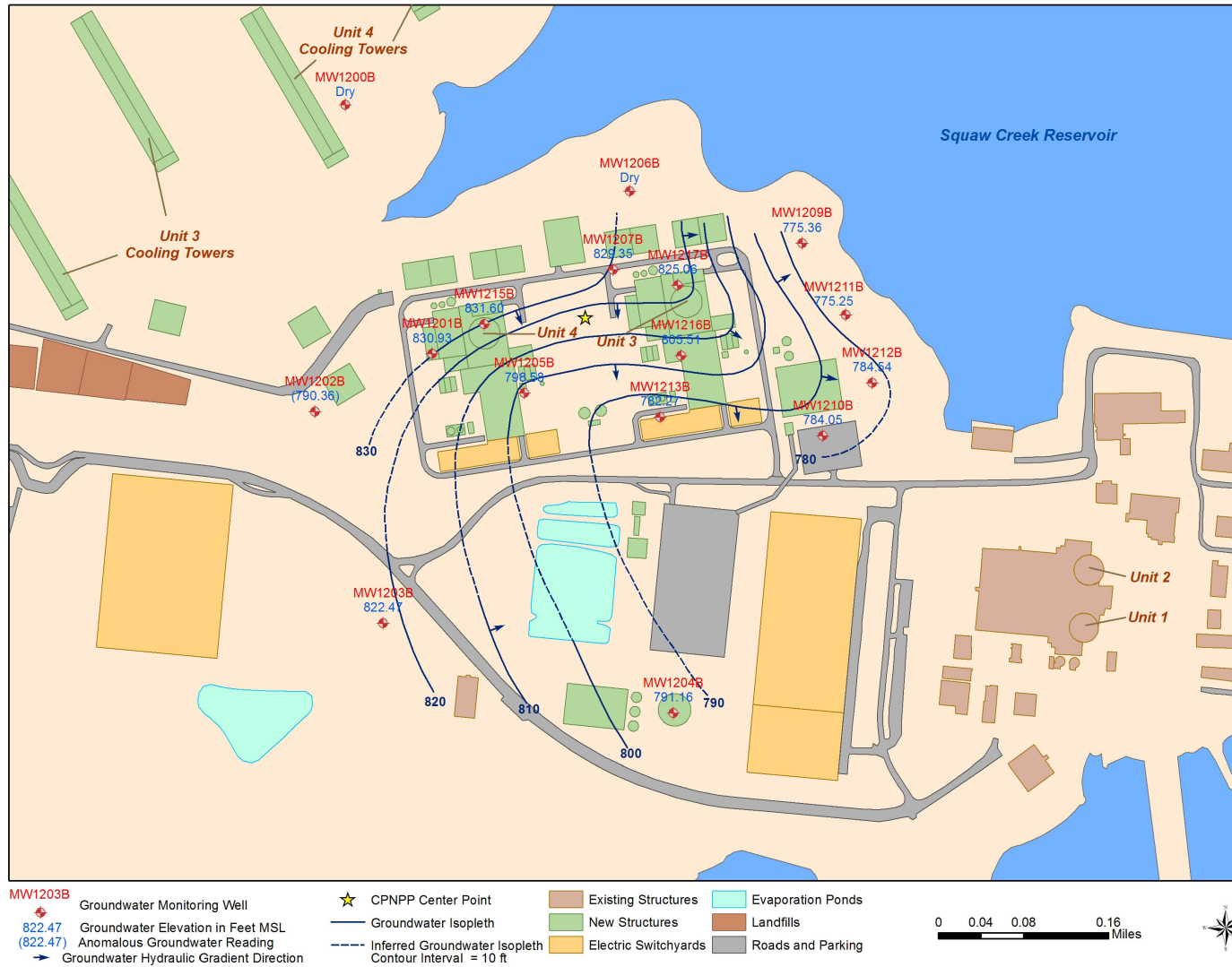
**Figure 2.4.12-210 Potentiometric Surface Maps (Sheet 4 of 12)**

# Comanche Peak Nuclear Power Plant, Units 3 & 4 COL Application Part 2, FSAR



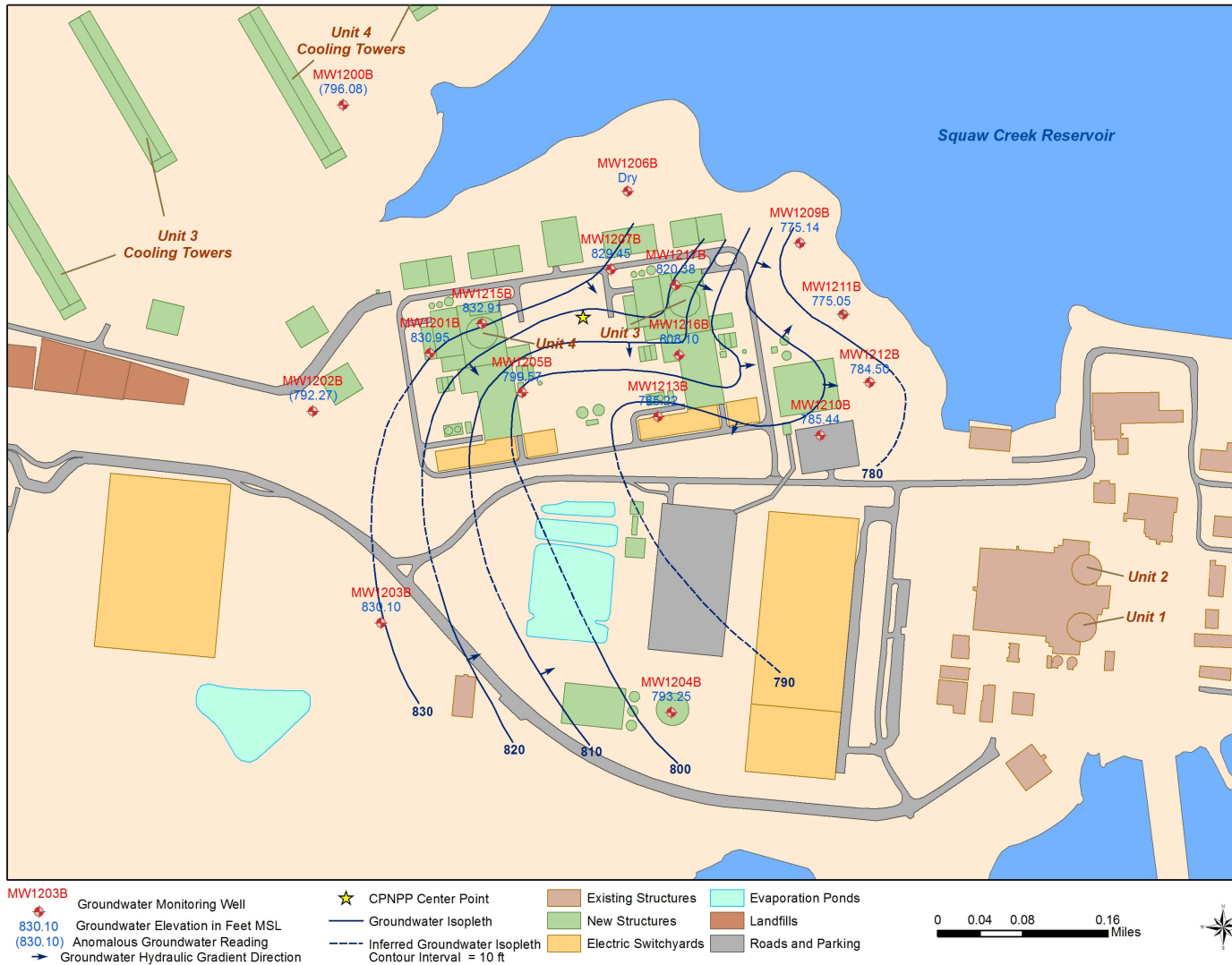
**Figure 2.4.12-210 Potentiometric Surface Maps (Sheet 5 of 12)**

## Comanche Peak Nuclear Power Plant, Units 3 & 4 COL Application Part 2, FSAR



**Figure 2.4.12-210 Potentiometric Surface Maps (Sheet 6 of 12)**

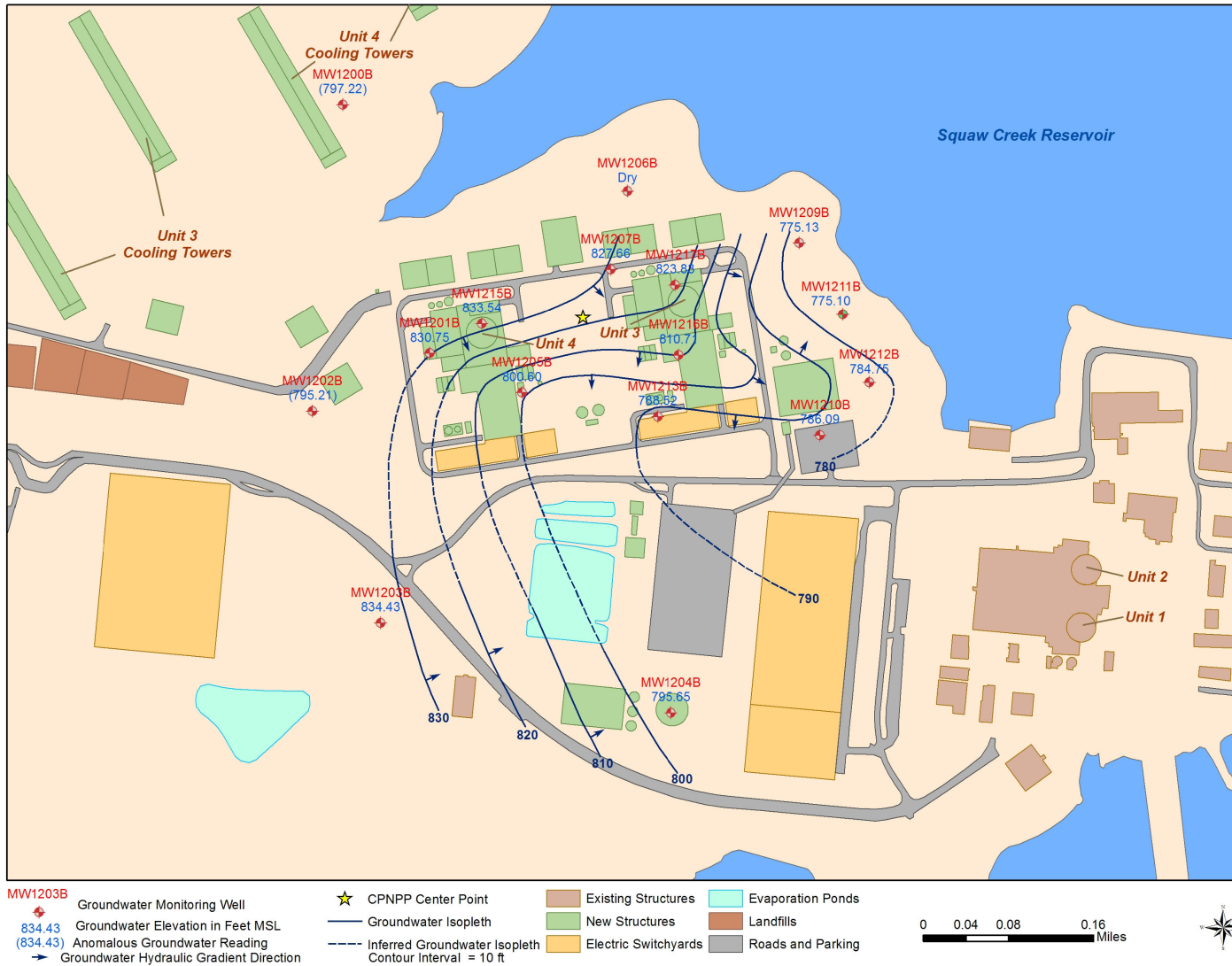
## Comanche Peak Nuclear Power Plant, Units 3 & 4 COL Application Part 2, FSAR



**Figure 2.4.12-210 Potentiometric Surface Maps (Sheet 7 of 12)**

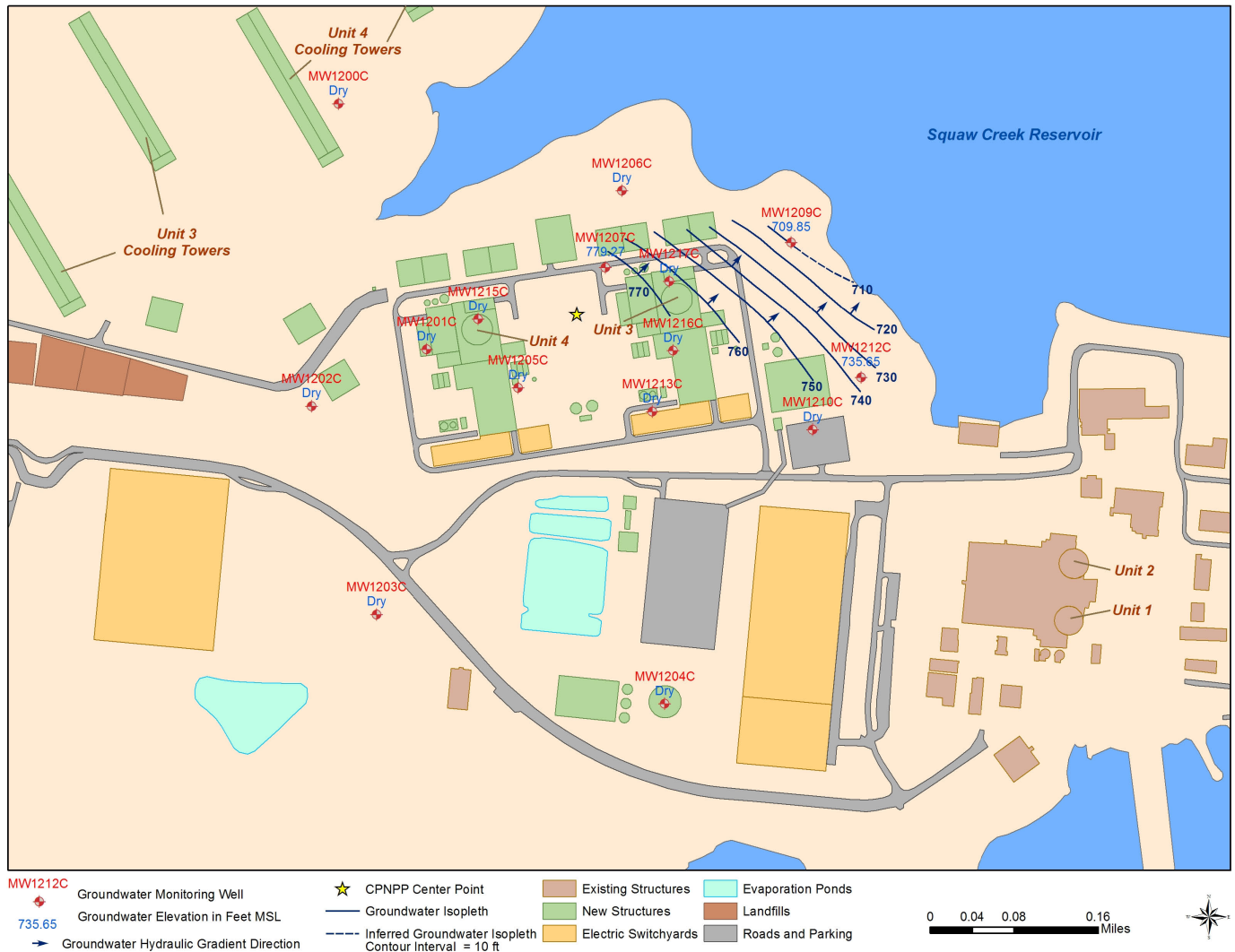


## Comanche Peak Nuclear Power Plant, Units 3 & 4 COL Application Part 2, FSAR



**Figure 2.4.12-210 Potentiometric Surface Maps (Sheet 8 of 12)**

**Comanche Peak Nuclear Power Plant, Units 3 & 4  
COL Application  
Part 2, FSAR**



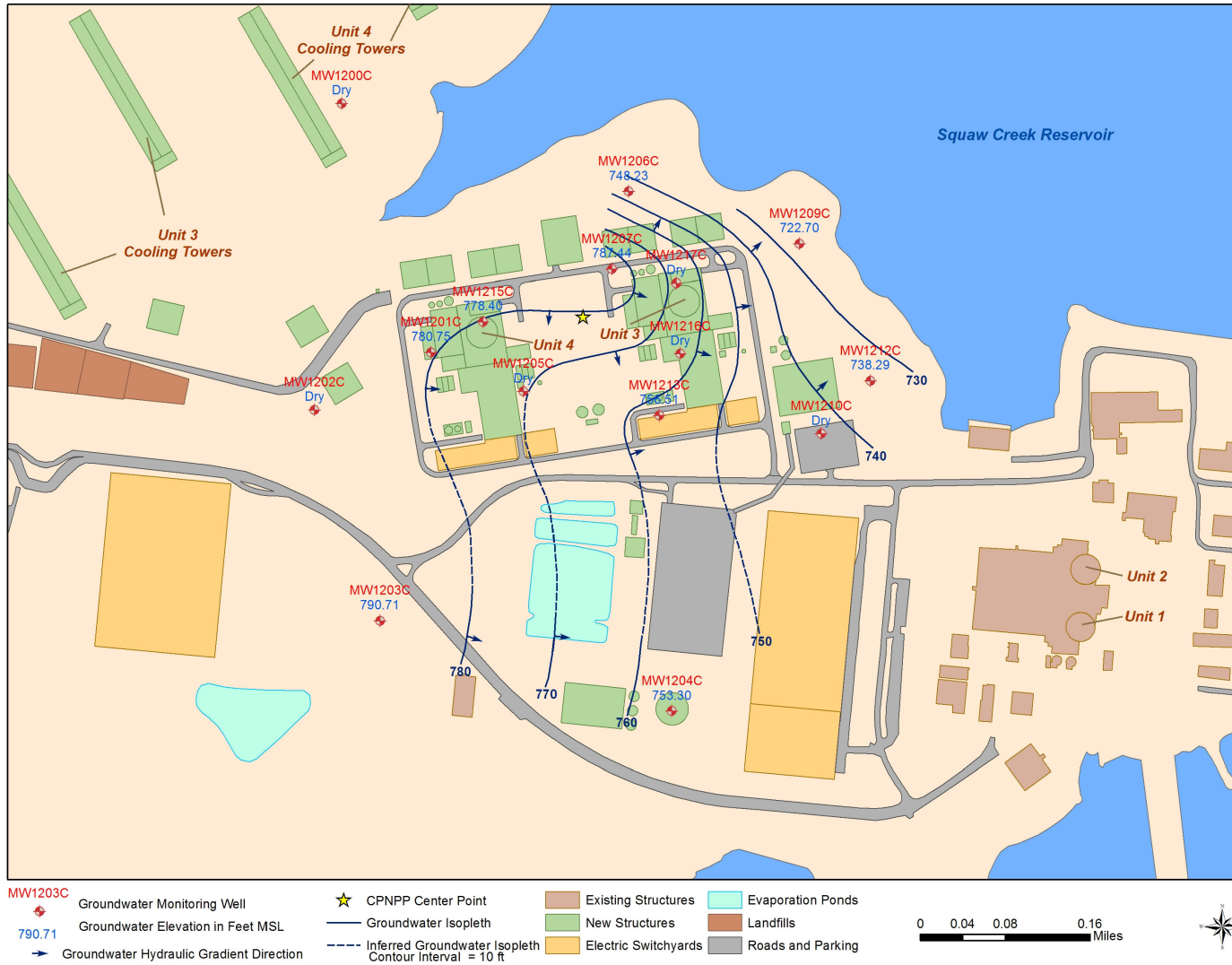
**Figure 2.4.12-210 Potentiometric Surface Maps (Sheet 9 of 12)**

## Comanche Peak Nuclear Power Plant, Units 3 & 4 COL Application Part 2, FSAR



**Figure 2.4.12-210 Potentiometric Surface Maps (Sheet 10 of 12)**

**Comanche Peak Nuclear Power Plant, Units 3 & 4  
COL Application  
Part 2, FSAR**



**Figure 2.4.12-210 Potentiometric Surface Maps (Sheet 11 of 12)**

**Comanche Peak Nuclear Power Plant, Units 3 & 4  
COL Application  
Part 2, FSAR**



**Figure 2.4.12-210 Potentiometric Surface Maps (Sheet 12 of 12)**