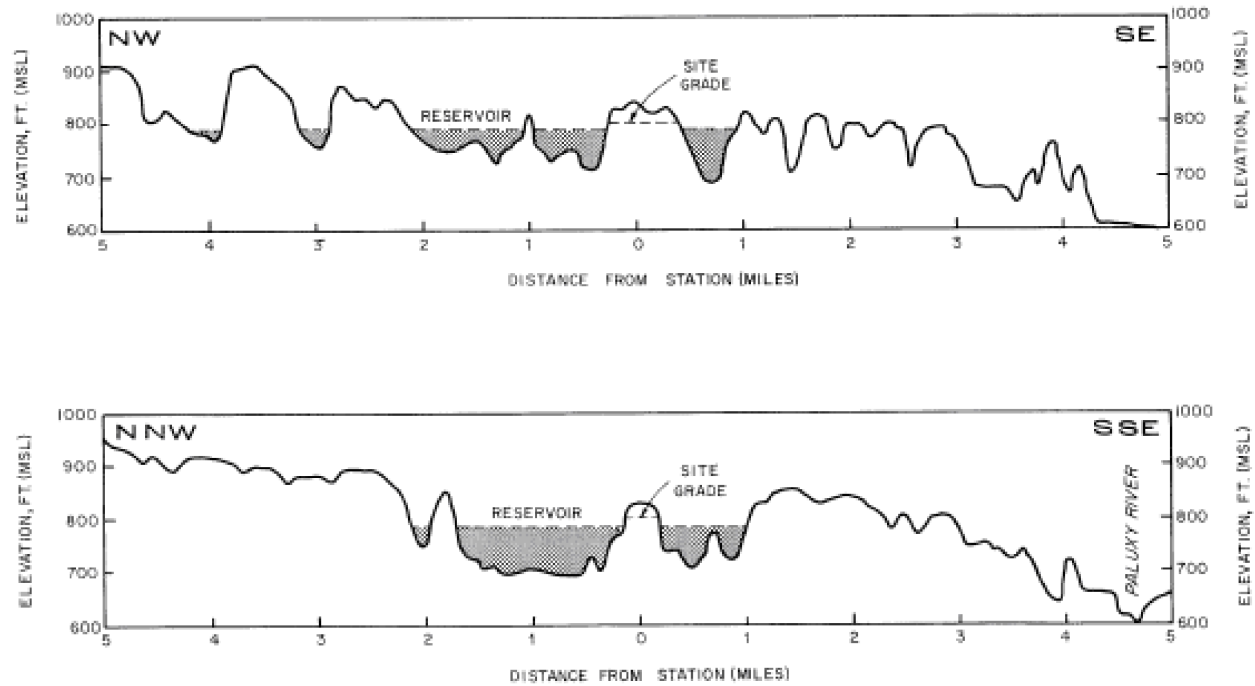


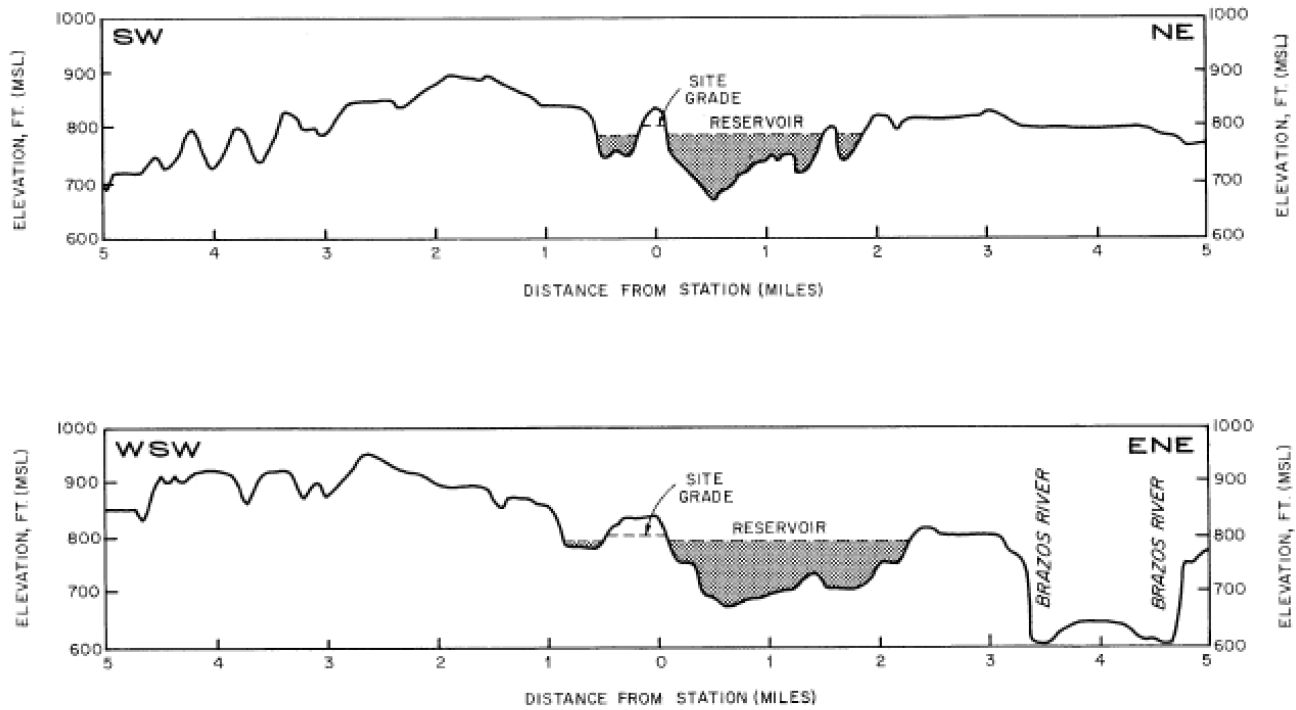
**Comanche Peak Nuclear Power Plant, Units 3 & 4
COL Application
Part 3 - Environmental Report**



Reference: CPNPP Unit 1 & 2 FSAR Figure 2.3-5.

Figure 2.7-169 Terrain Elevation Profiles Within 5 Miles of the CPNPP Site (Sheet 1 of 4)

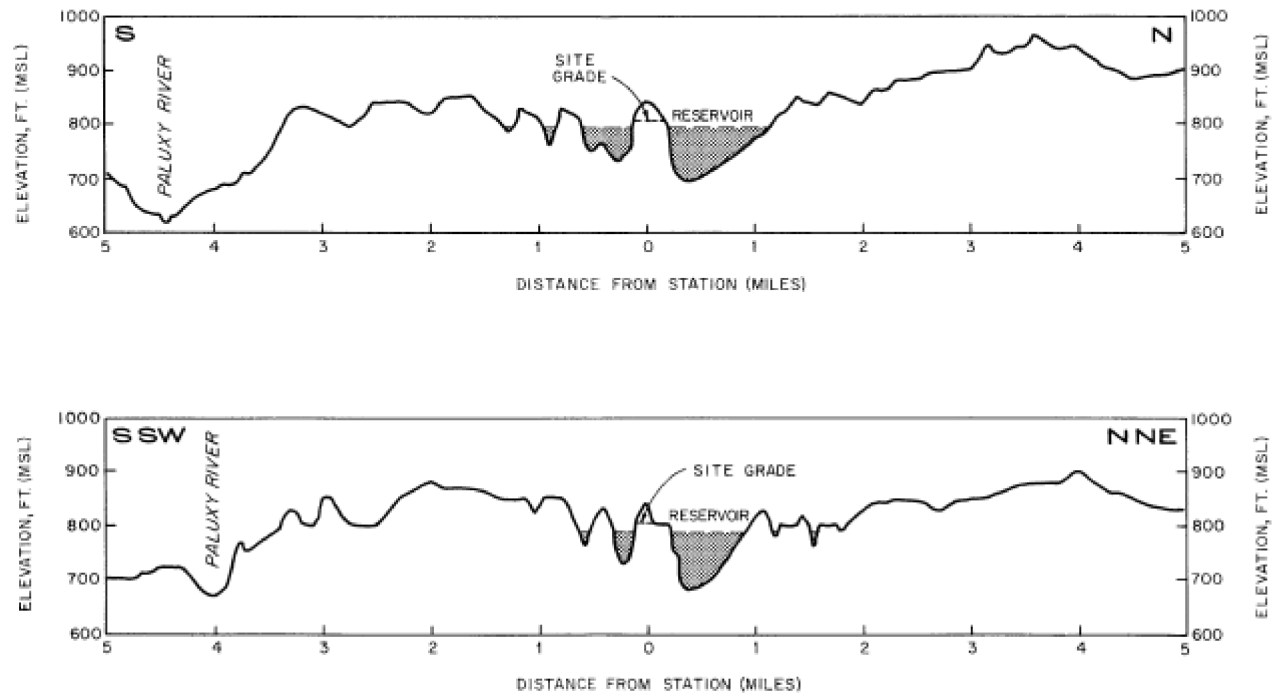
**Comanche Peak Nuclear Power Plant, Units 3 & 4
COL Application
Part 3 - Environmental Report**



Reference: CPNPP Unit 1 & 2 FSAR Figure 2.3-7.

Figure 2.7-169 Terrain Elevation Profiles Within 5 Miles of the CPNPP Site (Sheet 2 of 4)

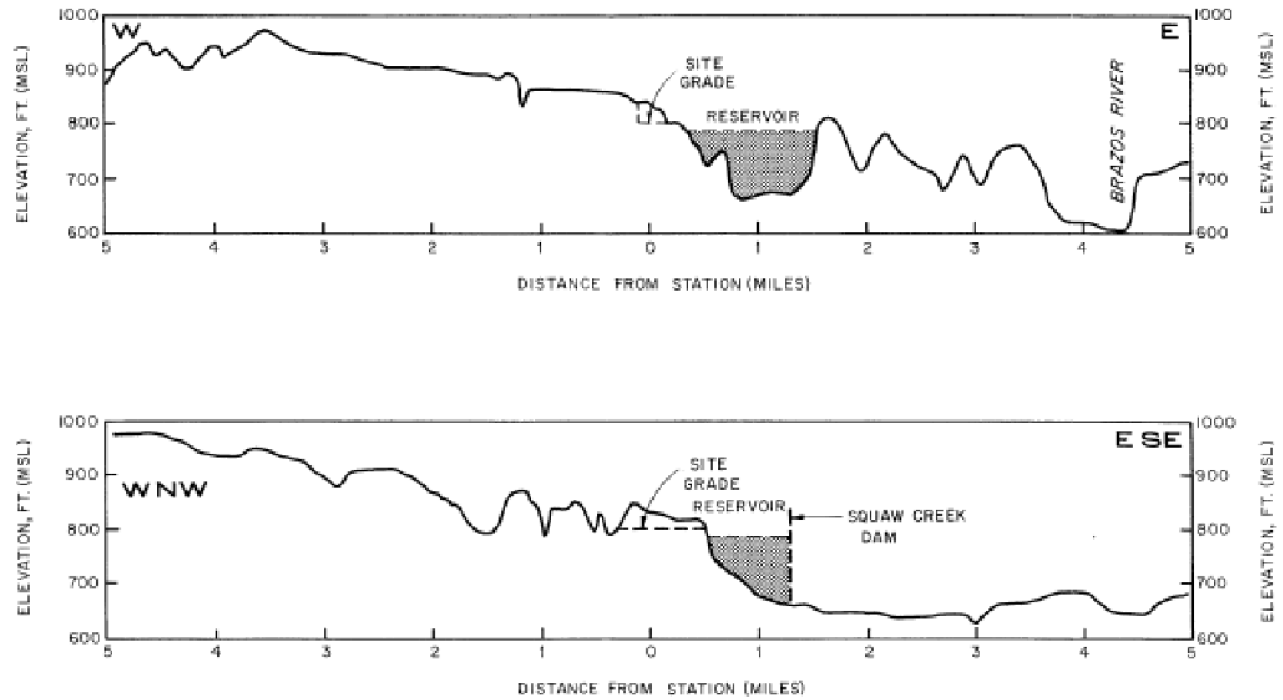
**Comanche Peak Nuclear Power Plant, Units 3 & 4
COL Application
Part 3 - Environmental Report**



Reference: CPNPP Unit 1 & 2 FSAR Figure 2.3-8.

Figure 2.7-169 Terrain Elevation Profiles Within 5 Miles of the CPNPP Site (Sheet 3 of 4)

**Comanche Peak Nuclear Power Plant, Units 3 & 4
COL Application
Part 3 - Environmental Report**



Reference: CPNPP Unit 1 & 2 FSAR Figure 2.3-6.

Figure 2.7-169 Terrain Elevation Profiles Within 5 Miles of the CPNPP Site (Sheet 4 of 4)