

Comanche Peak Nuclear Power Plant, Units 3 & 4 **COL Application** **Part 3 - Environmental Report**

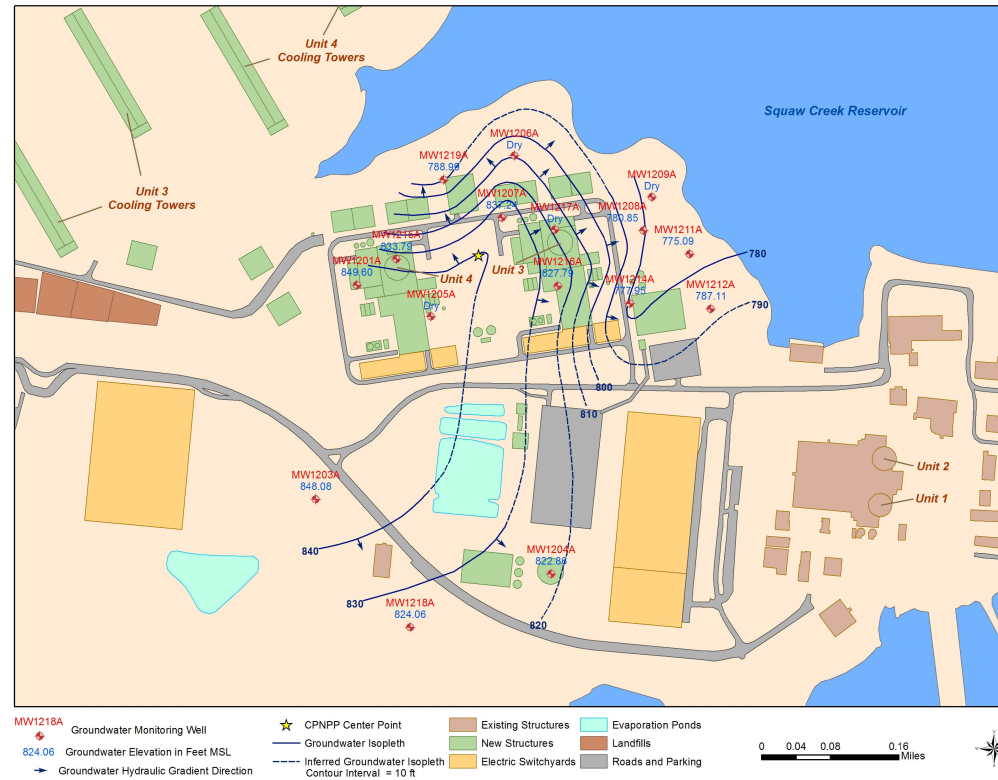


Figure 2.3-27 December 2006 Potentiometric Surface Map (A-Wells)(Sheet 1 of 12)

**Comanche Peak Nuclear Power Plant, Units 3 & 4
COL Application
Part 3 - Environmental Report**

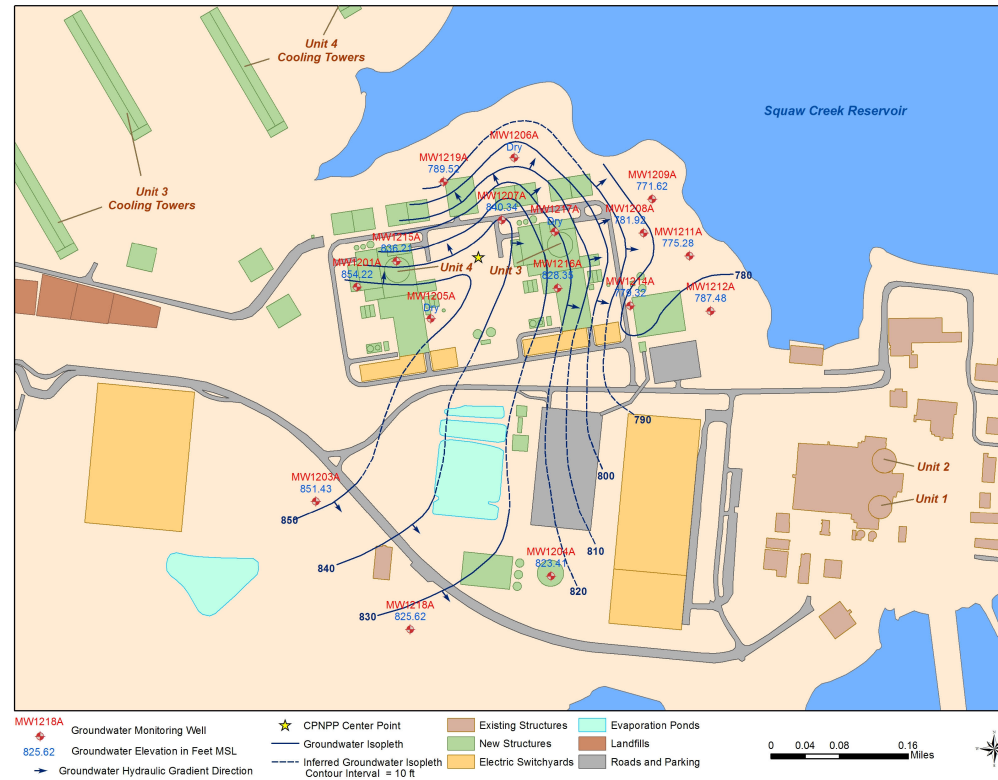


Figure 2.3-27 March 2007 Potentiometric Surface Map (A-Wells)(Sheet 2 of 12)

Comanche Peak Nuclear Power Plant, Units 3 & 4 **COL Application** **Part 3 - Environmental Report**

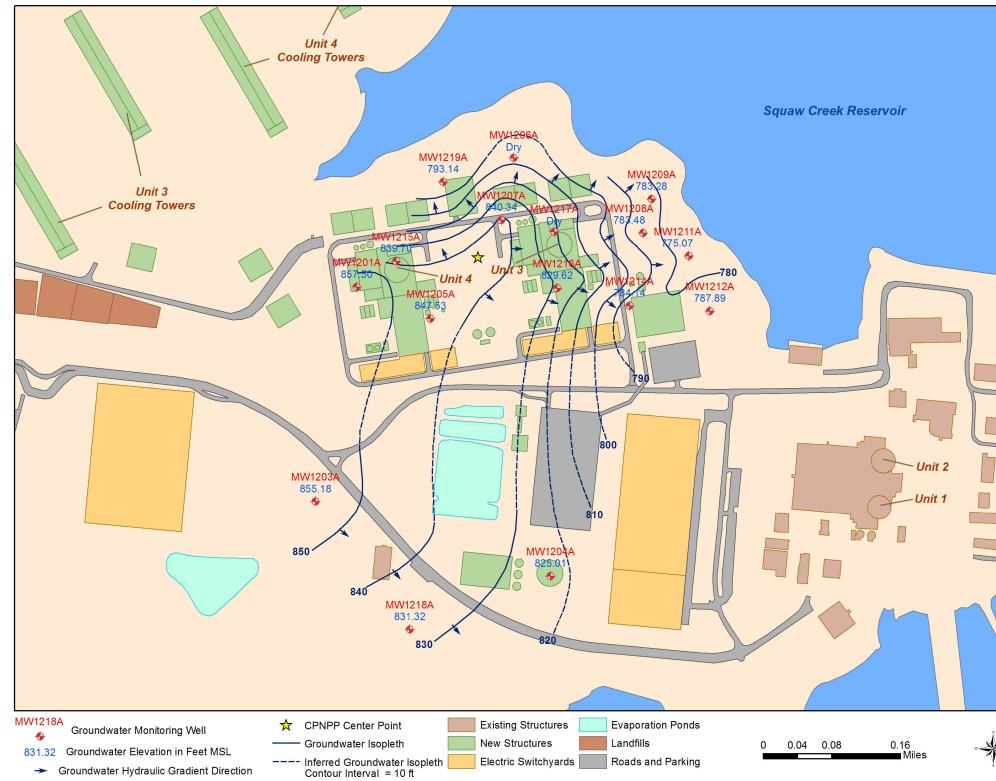


Figure 2.3-27 June 2007 Potentiometric Surface Map (A-Wells)(Sheet 3 of 12)

**Comanche Peak Nuclear Power Plant, Units 3 & 4
COL Application
Part 3 - Environmental Report**

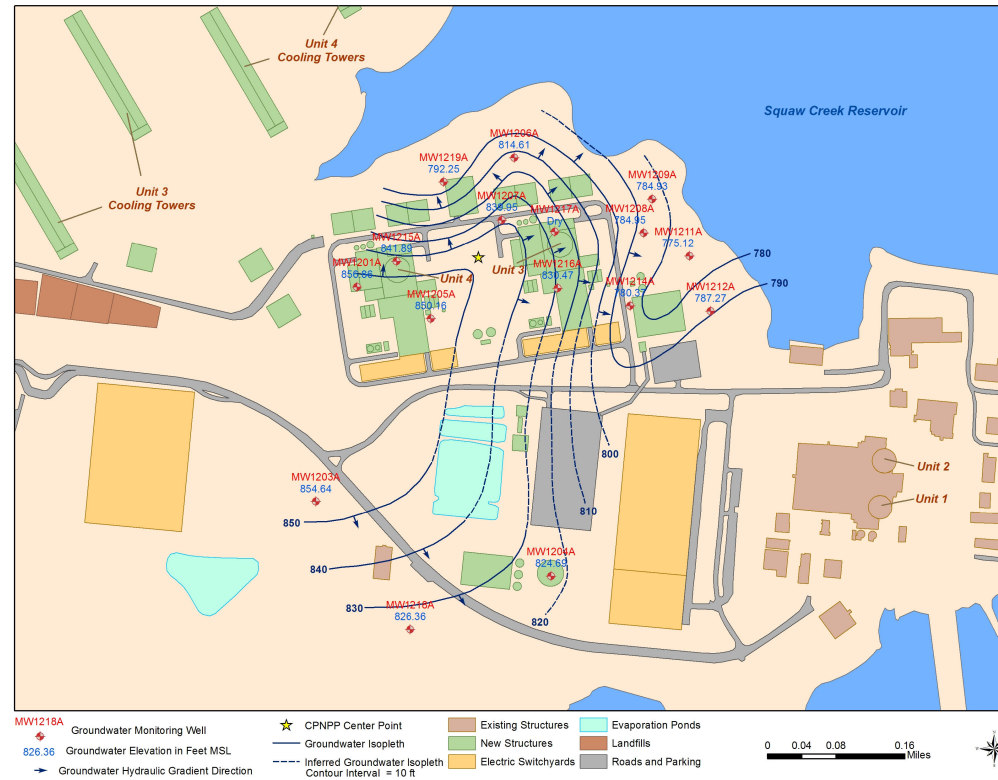


Figure 2.3-27 September 2007 Potentiometric Surface Map (A-Wells)(Sheet 4 of 12)

Comanche Peak Nuclear Power Plant, Units 3 & 4 **COL Application** **Part 3 - Environmental Report**

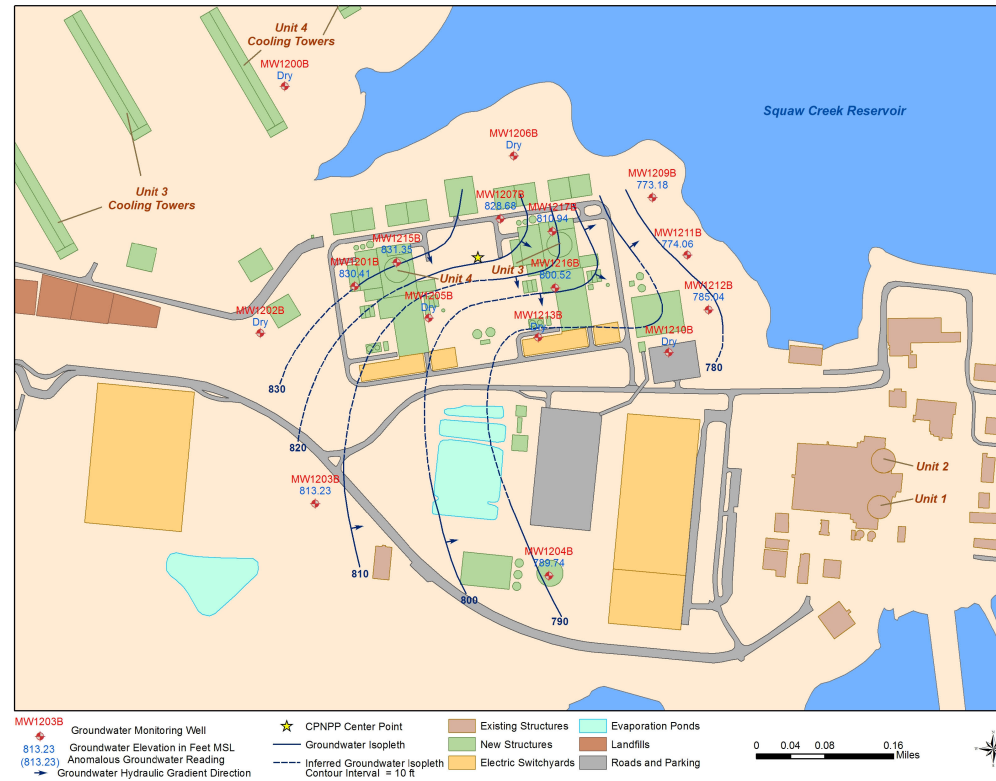


Figure 2.3-27 December 2006 Potentiometric Surface Map (B-Wells)(Sheet 5 of 12)

Comanche Peak Nuclear Power Plant, Units 3 & 4 **COL Application** **Part 3 - Environmental Report**

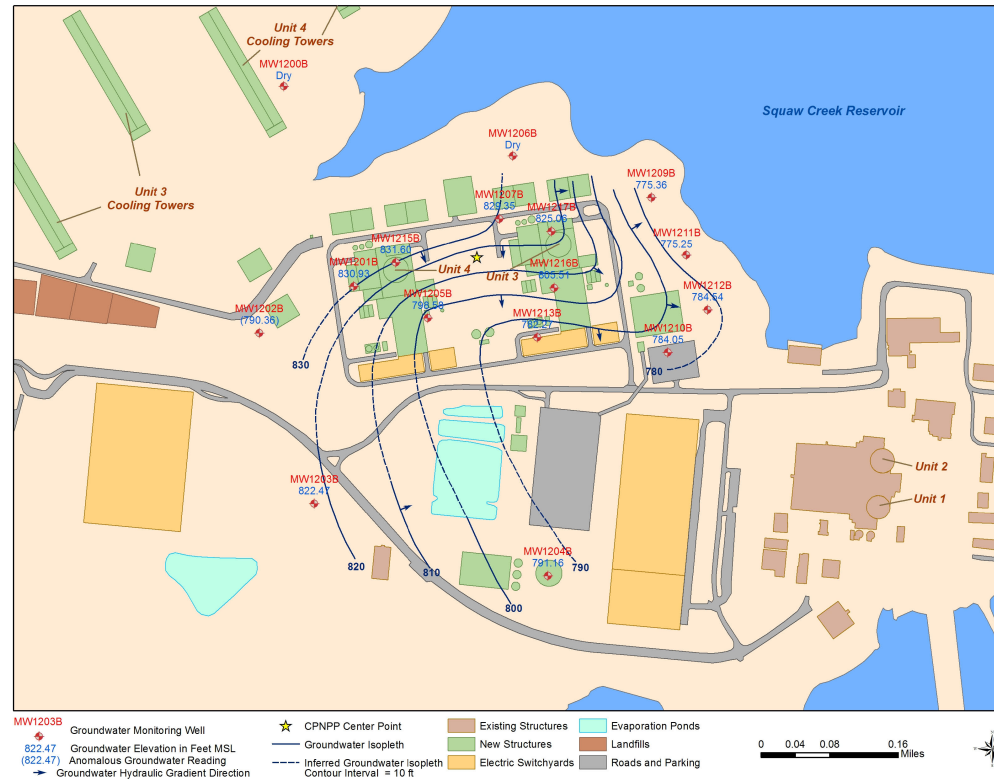


Figure 2.3-27 March 2007 Potentiometric Surface Map (B-Wells)(Sheet 6 of 12)

Comanche Peak Nuclear Power Plant, Units 3 & 4 **COL Application** **Part 3 - Environmental Report**



Figure 2.3-27 June 2007 Potentiometric Surface Map (B-Wells)(Sheet 7 of 12)

Comanche Peak Nuclear Power Plant, Units 3 & 4 **COL Application** **Part 3 - Environmental Report**



Figure 2.3-27 September 2007 Potentiometric Surface Map (B-Wells)(Sheet 8 of 12)

**Comanche Peak Nuclear Power Plant, Units 3 & 4
COL Application
Part 3 - Environmental Report**



Figure 2.3-27 December 2006 Potentiometric Surface Map (C-Wells)(Sheet 9 of 12)

**Comanche Peak Nuclear Power Plant, Units 3 & 4
COL Application
Part 3 - Environmental Report**

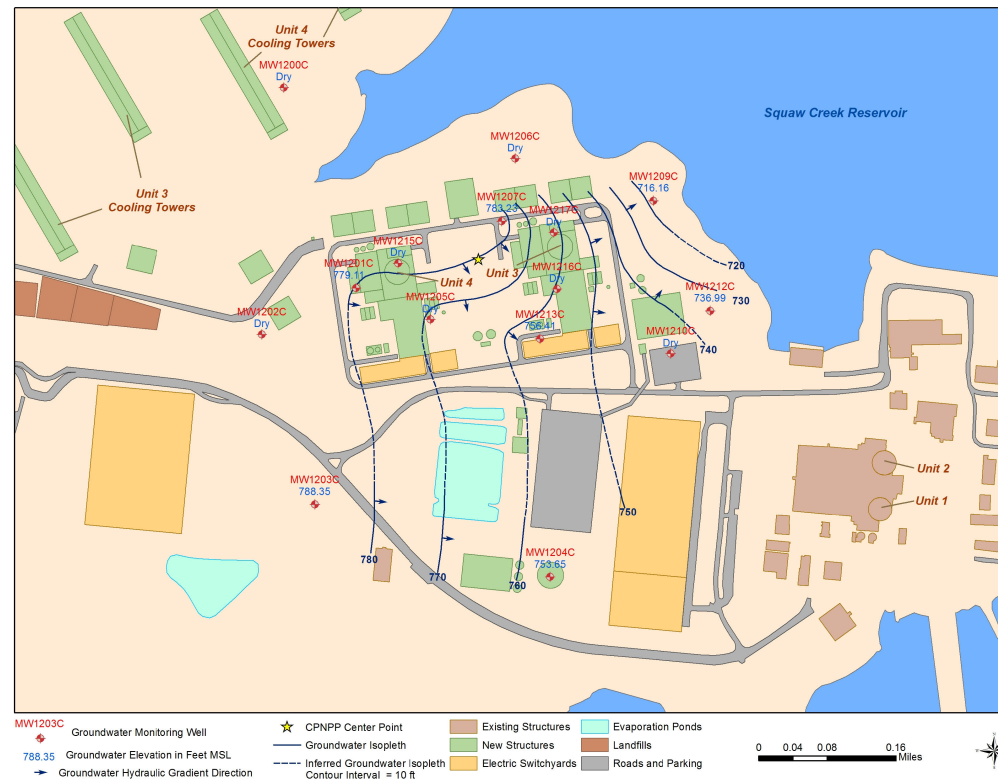


Figure 2.3-27 March 2007 Potentiometric Surface Map (C-Wells)(Sheet 10 of 12)

**Comanche Peak Nuclear Power Plant, Units 3 & 4
COL Application
Part 3 - Environmental Report**



Figure 2.3-27 June 2007 Potentiometric Surface Map (C-Wells)(Sheet 11 of 12)

**Comanche Peak Nuclear Power Plant, Units 3 & 4
COL Application
Part 3 - Environmental Report**



Figure 2.3-27 September 2007 Potentiometric Surface Map (C-Wells)(Sheet 12 of 12)