2008 NPDES-DMR Data for Discharges to Lake Granbury and Brazos River below Lake Granbury

Contents

Page

2008 De Cordova SES DMR Data **1**

2008 CPNPP DMR Data **2**

2008 City of Tolar WWTP DMR Data **7**

2008 Fall Creek Utility Company WWTP DMR Data **8**

2008 Ridge Utilities WWTP DMR Data **9**

2008 Oak Trail Shores WWTP DMR Data **10**

2008 Pecan Plantation WWTP DMR Data **11**

2008 Treaty Oaks WWTF DMR Data **12**

2008 Riverbend Retreat WWTP DMR Data **13**

2008 Wolf Hollow Power Plant DMR Data **14**

2008 Lake Granbury Surface Water and Treatment Systems (SWATS) Facility DMR Data **15**

2008 City of Glen Rose WWTP DMR Data **16**

2008 DeCordova Bend Estates WWTP DMR Data **17**

2008 Granbury SE WWTP DMR Data **18**

2008 Blue Water Shores DMR Data **19**

2008 Canyon Creek WWTP DMR Data **20**

2008 DE CORDOVA SES DMR DATA

	TEMP AVG (°F)	TEMP MAX (°F)	FLOW AVG (MGD)	FLOW MAX (MGD)	CHLORINE MAX (MG/L)
LIMIT	105	110	1041.8	1041.8	0.2
Jan					
Feb					
Mar	53	63	252	468	0.1
Apr					
May	90	96	530	612	0.06
Jun	94	100	529	612	0.03
Jul	99	103	544	612	0.04
Aug	91	96	560	611	0.07
Sep	85	92	500	612	0.08
Oct					
Nov					
Dec					

No Dicharge Jan, Feb, Apr, Oct, Nov, Dec

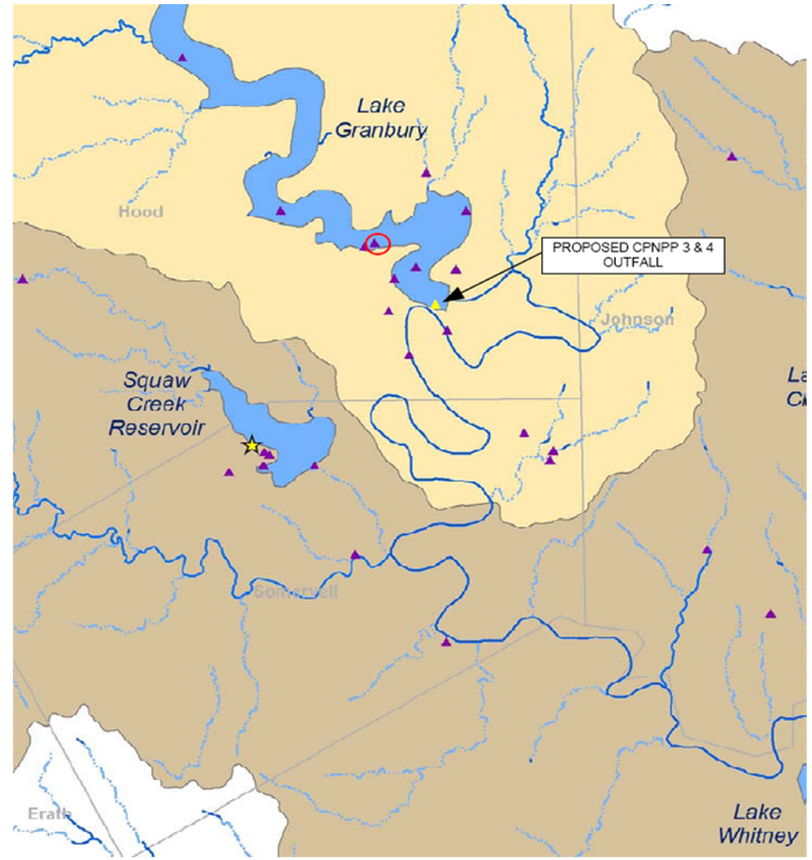

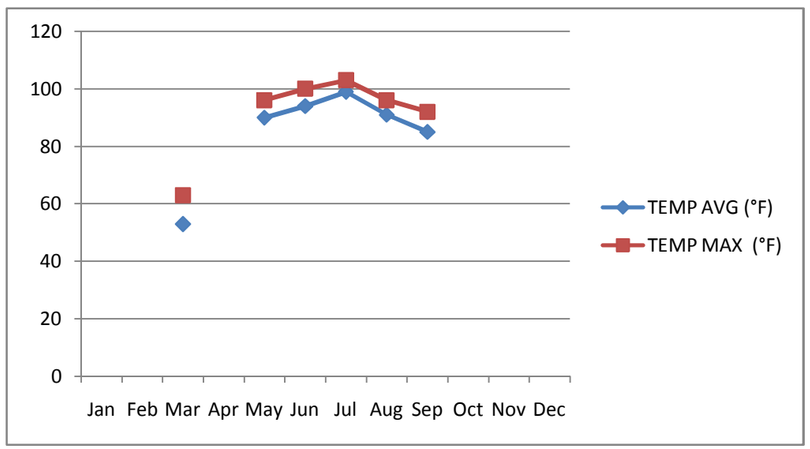

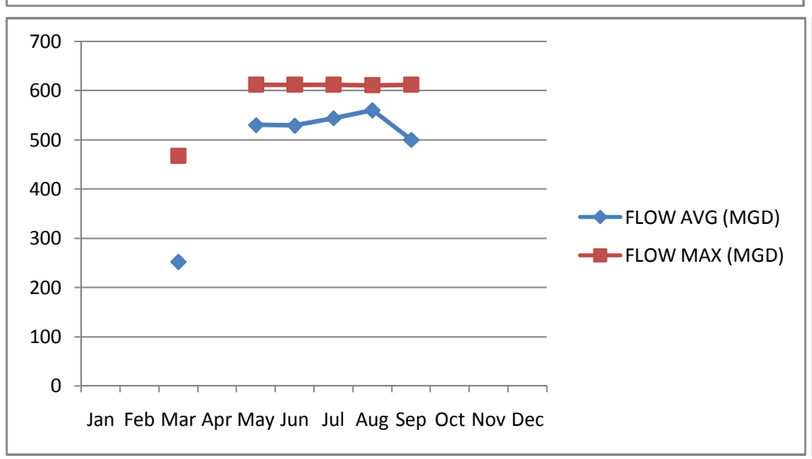

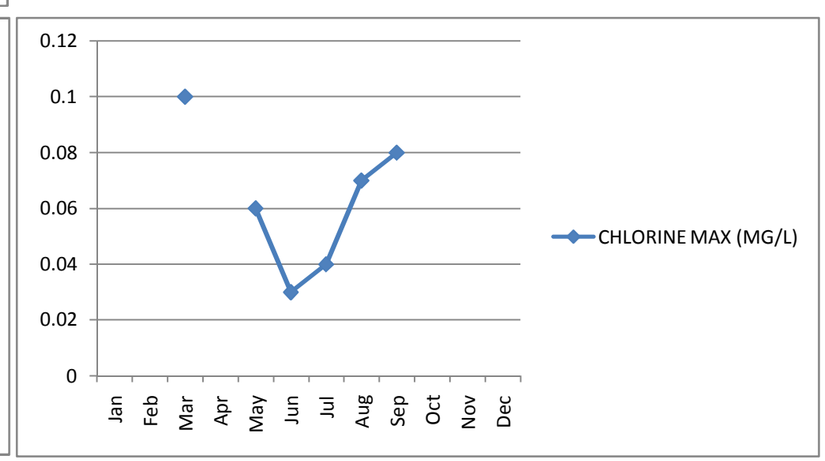

2008 CPNPP OUTFALL #1 DMR DATA

	TEMP AVG (°F)	TEMP MAX (°F)	FLOW AVG (MGD)	FLOW MAX (MGD)	TOTAL RESIDUAL CHLORINE MAX (MG/L)	FREE AVAILABLE CHLORINE MIN (MG/L)	FREE AVAILABLE CHLORINE MAX (MG/L)
LIMIT	113	116	3168	3168	0.2	0.2	0.5
Jan	84	86	2376	2376	NR	NR	NR
Feb	83	86	2376	2376	NR	NR	NR
Mar	85	88	2557	2772	NR	NR	NR
Apr	85	92	2455	3168	NR	NR	NR
May	97	103	3168	3168	NR	NR	NR
Jun	104	108	3168	3168	NR	NR	NR
Jul	110	111	3168	3168	NR	NR	NR
Aug	110	111	3168	3168	NR	NR	NR
Sep	106	111	3040	3168	NR	NR	NR
Oct	94	97	2605	3168	NR	NR	NR
Nov	93	96	3168	3168	NR	NR	NR
Dec	87	89	2522	3168	NR	NR	NR

NR = Not Reported

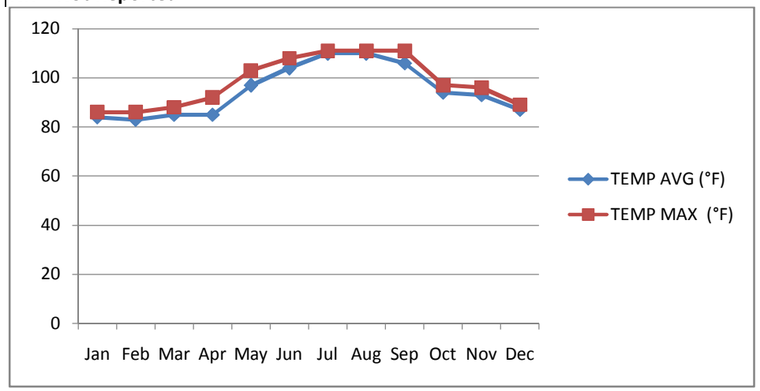

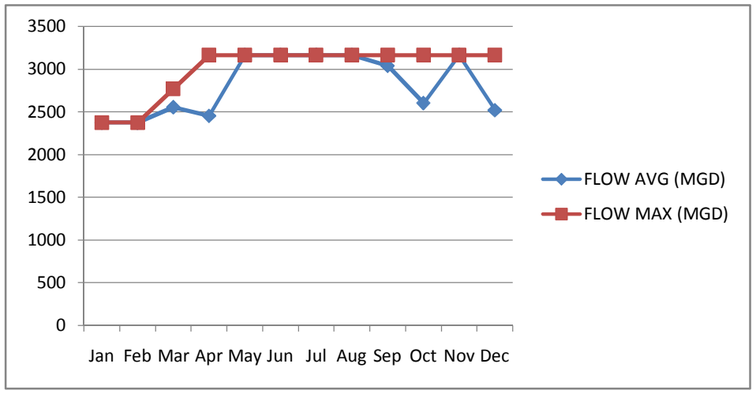

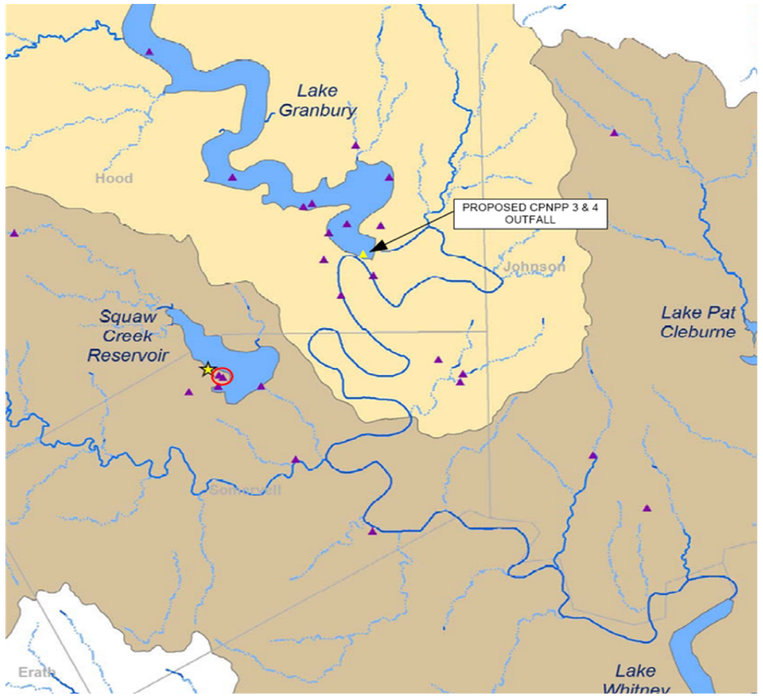

2008 CPNPP OUTFALL #2 DMR DATA

	pH MIN	pH MAX	TSS AVG (MG/L)	TSS MAX (MG/L)	OIL & GREASE MIN (MG/L)	OIL & GREASE MAX (MG/L)
LIMIT	6	9	30	100	15	20
Jan						
Feb						
Mar						
Apr						
May						
Jun						
Jul						
Aug						
Sep						
Oct						
Nov						
Dec						

No discharge from this outfall

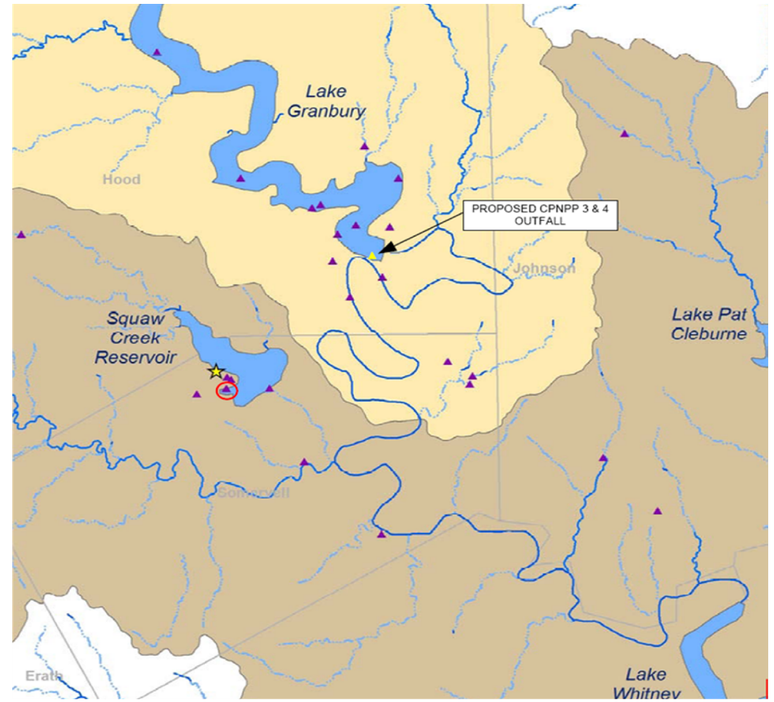

2008 CPNPP OUTFALL #3 DMR DATA

	BOD AVG (MG/L)	BOD MAX (MG/L)	pH MIN	pH MAX	TSS AVG (MG/L)	TSS MAX (MG/L)	FLOW AVG (MGD)	FLOW MAX (MGD)	CHLORINE MIN (MG/L)	CHLORINE MAX (MG/L)	FECAL COLIFORM AVG (CFU/100ML)	FECAL COLIFORM MAX (CFU/100ML)
LIMIT	20	45	6	9	20	45	NL	NL	1	4	200	400
Jan	7	8	7.1	7.6	9	10	0.0143	0.0389	NR	NR	1	2
Feb	5	8	6.3	6.7	6	8	0.0137	0.0356	NR	NR	1	2
Mar	6	6	6.5	6.6	11	15	0.0199	0.0462	NR	NR	3	9
Apr	5	6	6.3	6.3	12	18	0.0296	0.059	NR	NR	3	10
May	2	2	6.5	6.6	4	6	0.0206	0.0451	NR	NR	1	1
Jun	2	2	6.3	7.1	2	3	0.0311	0.118	NR	NR	1	1
Jul	2	2	6.7	6.7	2	3	0.0248	0.0487	NR	NR	4	13
Aug	2	2	6.3	6.5	5	7	0.0275	0.0567	NR	NR	2	3
Sep	2	2	6.2	6.5	4	6	0.0271	0.0575	NR	NR	3	6
Oct	2	2	6.6	6.7	8	11	0.0251	0.061	NR	NR	5	10
Nov	2	3	6.5	7.1	3	5	0.0128	0.0326	NR	NR	3	10
Dec	2	3	6.4	6.6	6	8	0.0079	0.0168	NR	NR	1	1

NR = Not Reported **NL = Not Listed**

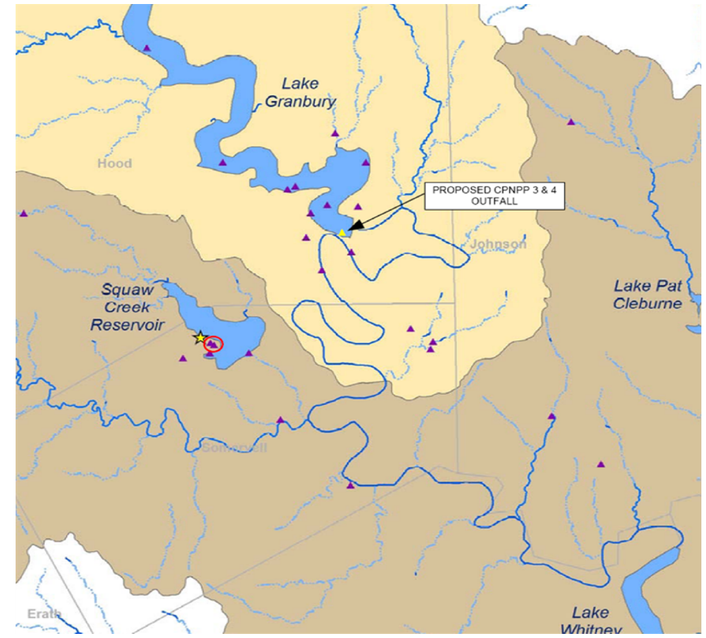

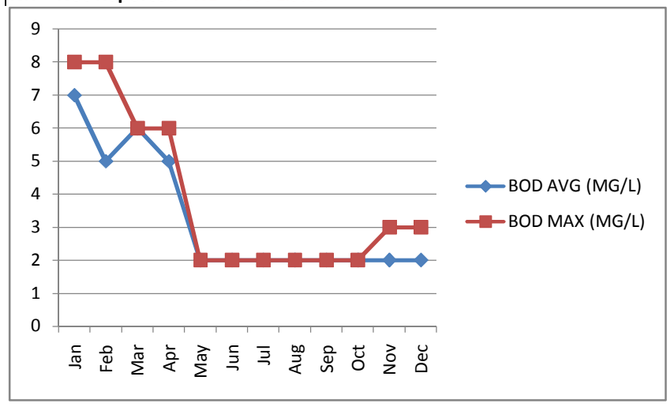

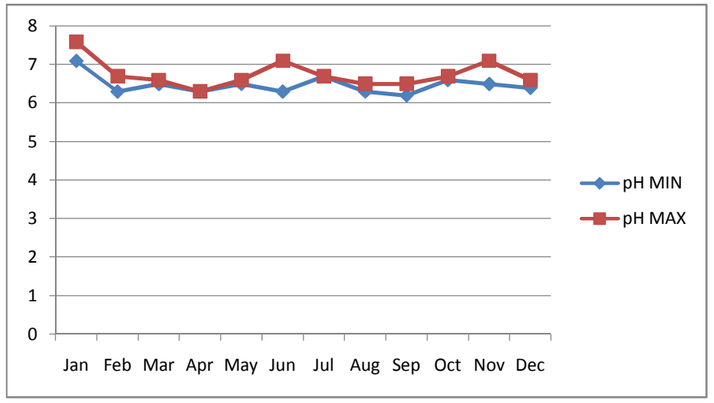

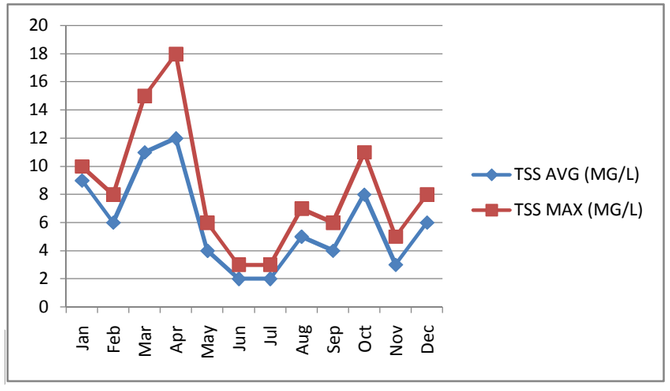

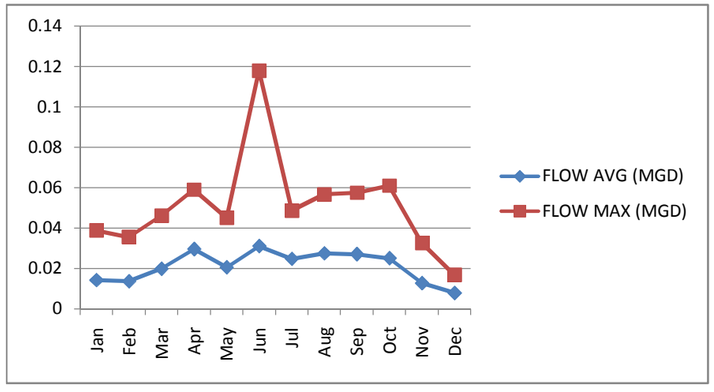

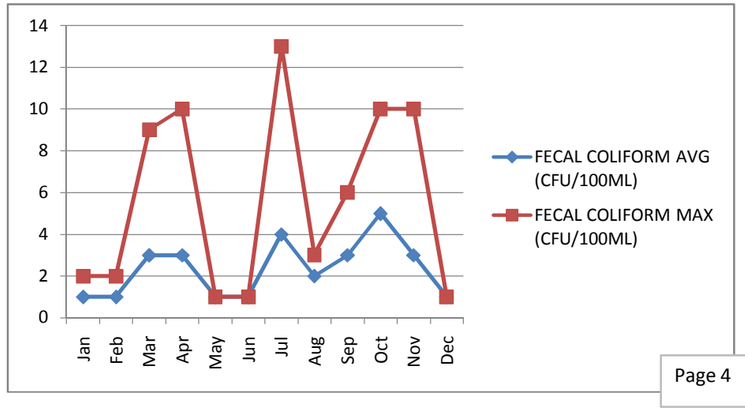

2008 CPNPP OUTFALL #4 DMR DATA

	pH MIN	pH MAX	TSS AVG (MG/L)	TSS MAX (MG/L)	FLOW AVG (MGD)	FLOW MAX (MGD)	OIL & GREASE MIN (MG/L)	OIL & GREASE MAX (MG/L)
LIMIT	6	9	30	100	NL	NL	15	20
Jan	7.5	7.9	12	20	0.5578	1	5	5
Feb	7.4	7.9	4	6	0.5446	0.841	5	5
Mar	7.8	8.4	13	43	0.5619	1	5	5
Apr	8.1	8.5	8	12	0.6315	1	5	5
May	7.4	7.8	16	25	0.5165	1	5	5
Jun	6.5	7.6	3	5	0.5305	1	5	5
Jul	7.5	7.8	12	23	0.4975	0.841	5	5
Aug	7.2	7.6	5	11	0.7625	1	5	5
Sep	7.2	8	12	22	0.7431	1	5	5
Oct	7.3	8	8	16	0.6966	1	5	5
Nov	6.8	7.8	12	21	0.8808	1	5	5
Dec	7.3	7.9	6	13	0.7624	1	5	5

NL = Not Listed

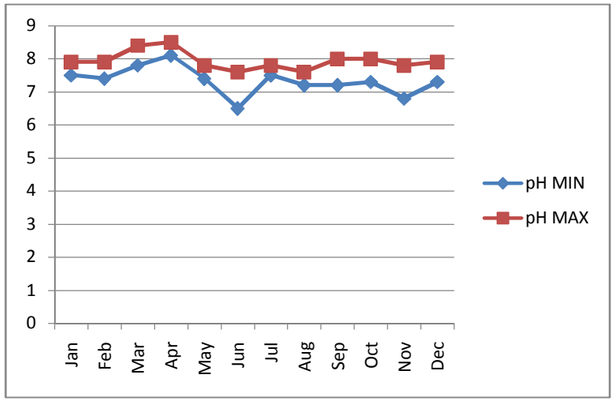

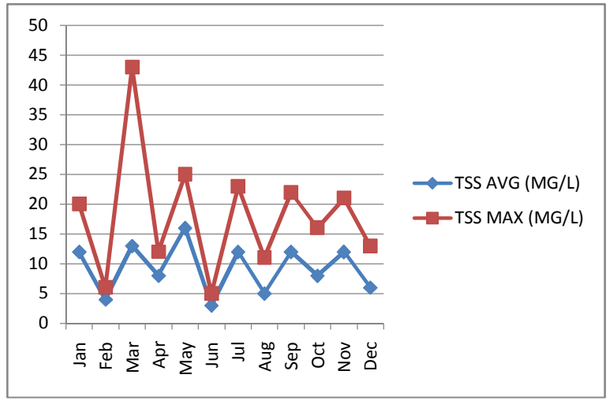

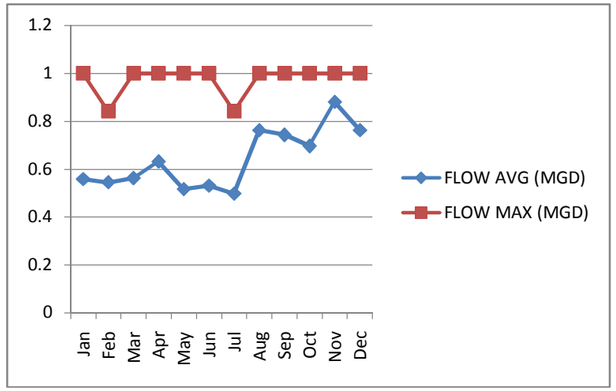

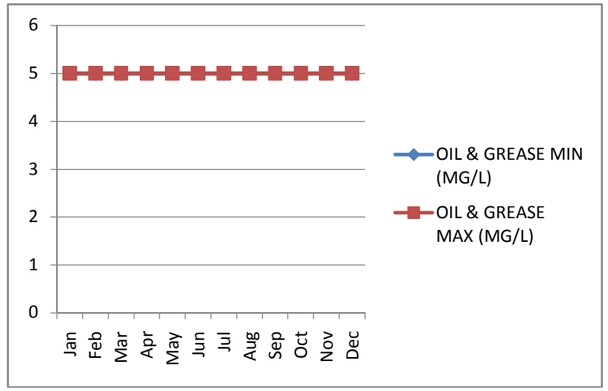

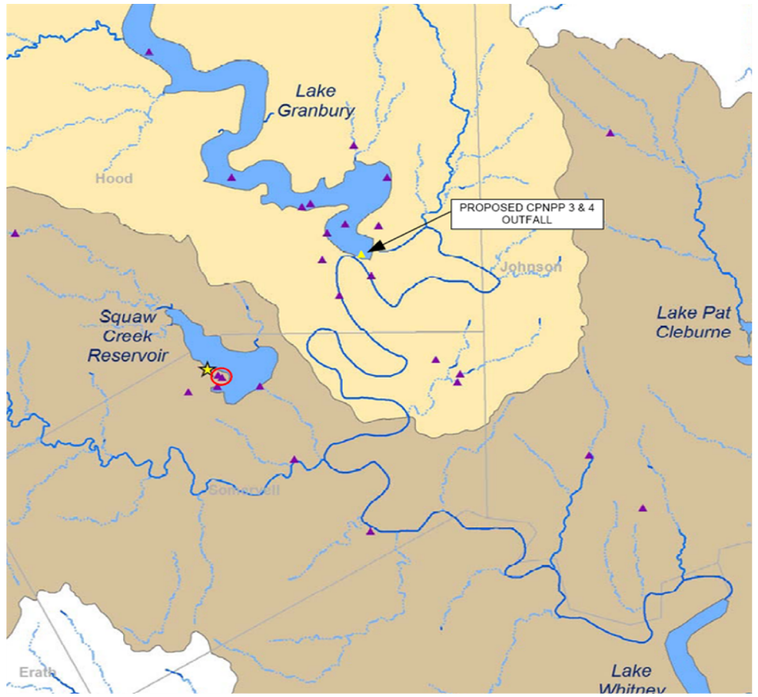

2008 CPNPP OUTFALL #5 DMR DATA

	TEMP MAX (°F)	TDS MAX (MG/L)
LIMIT	93	4000
Jan		
Feb		
Mar		
Apr		
May		
Jun		
Jul		
Aug		
Sep		
Oct		
Nov		
Dec		

No discharge from this outfall

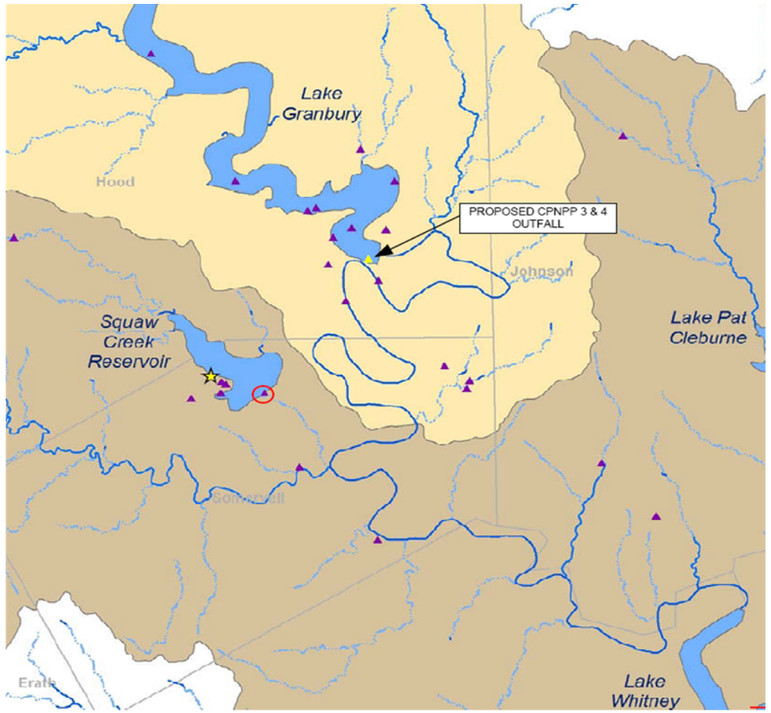

2008 CITY OF TOLAR DMR DATA

	DO (MG/L)	BOD AVG (MG/L)	BOD MAX (MG/L)	pH MIN	pH MAX	TSS AVG (MG/L)	TSS MAX (MG/L)	FLOW AVG (MGD)	FLOW MAX (MGD)	CHLORINE MIN (MG/L)	CHLORINE MAX (MG/L)
LIMIT	4	10	35	6	9	15	60	0.1	NL	1	4
Jan	6	12	21	7.2	7.5	12	20	0.062	0.077	2.2	2.9
Feb	7.3	5	6	7.2	7.4	9	16	0.068	0.0779999	2.2	3.8
Mar	8.1	3	3	7.2	7.4	5	6	0.0829999	0.118	2.3	3.7
Apr	7.2	3	4	7.3	7.6	6	9	0.067	0.087	1.7	3.7
May	6.5	4	5	7.4	7.5	7	9	0.06057	0.08014	1.2	3.8
Jun	6.8	3	5	6.8	8.1	7	7	0.05	0.053	1.3	2.9
Jul	4.5	4	6	7.5	7.7	6	9			2.4	3.7
Aug	6.5	2	3	7.4	7.8	9	15	0.052	0.065	1.4	2.2
Sep	6.6	3	4	7.1	7.6	6	7	0.056		1.9	3
Oct	6.4	3	4	7.5	7.7	6	11	0.048	0.057	1.8	2.9
Nov	7	5	9	7.2	7.6	10	20	0.055	0.118	1.9	3.1
Dec	7	4	6	7	7.7	9	16	0.052	0.057	1.7	3.5

NL = Not Listed

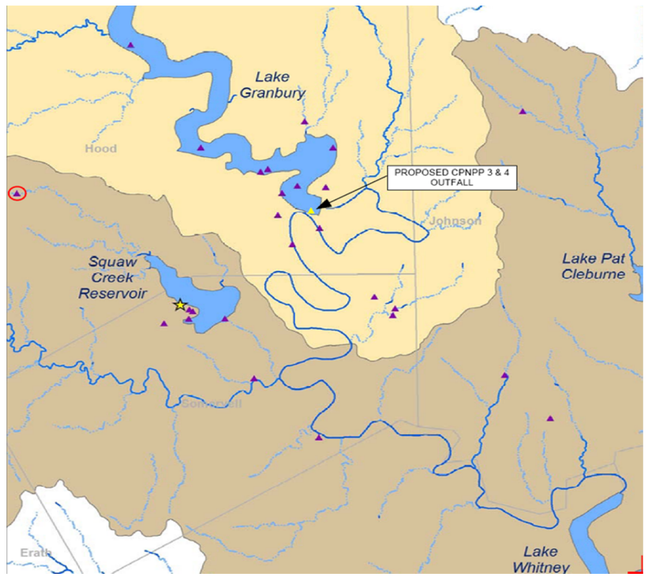

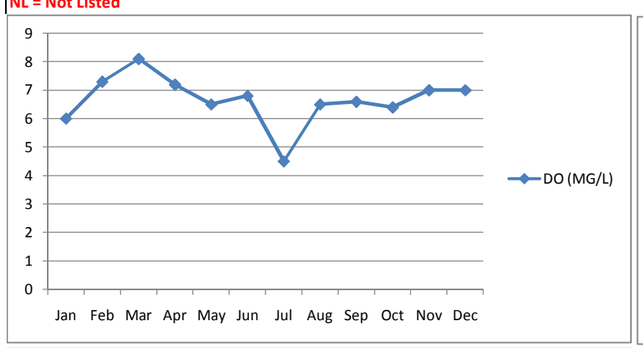

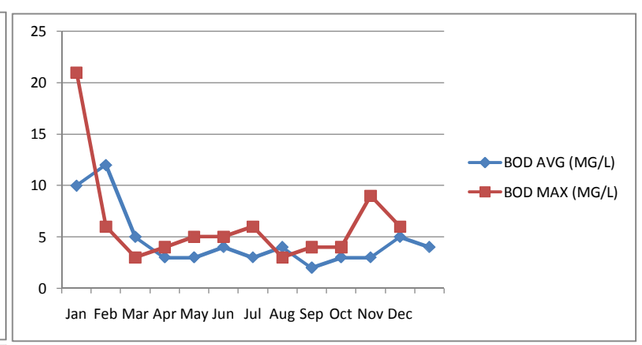

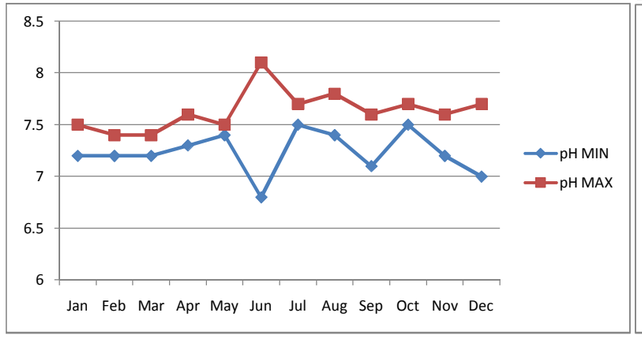

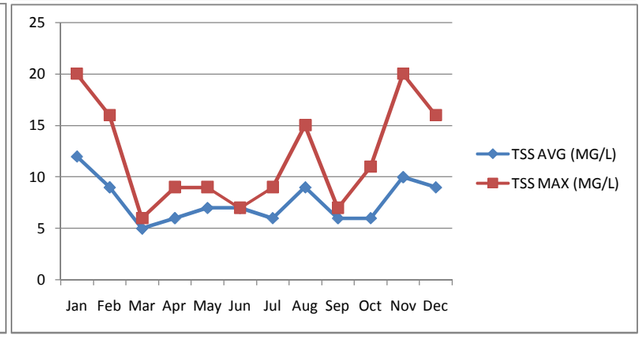

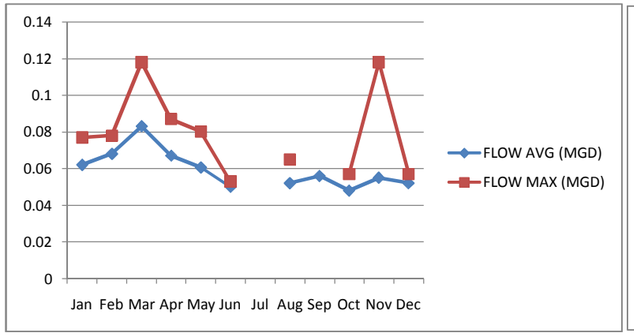

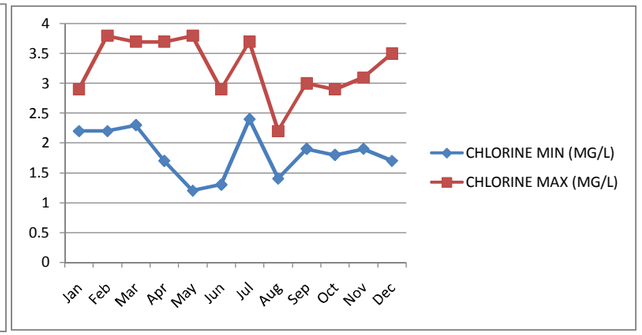

2008 FALL CREEK UTILITY COMPANY DMR DATA

	DO (MG/L)	BOD AVG (MG/L)	BOD MAX (MG/L)	pH MIN	pH MAX	TSS AVG (MG/L)	TSS MAX (MG/L)	FLOW AVG (MGD)	FLOW MAX (MGD)	CHLORINE MIN (MG/L)	CHLORINE MAX (MG/L)
LIMIT	4	20	65	6	9	20	65	0.012	NL	1	4
Jan											
Feb	5.5	9	23	7.3	7.5	3.8	104	0.0006	0.0018	1	1.8
Mar	4.6	13	20	6.8	7.3	26	42	0.0004	0.0028	1	3.2
Apr	4.2	10	15	6.9	7.4	13	21	0.0024	0.0118	1.1	3.4
May	4.3	8	13	7.2	7.6	19	50	0.001332	0.0118	1	3.9
Jun	4.4	8	9	7.2	7.7	13.3	19	0.0035	0.0381	1.1	3.3
Jul	4.1	8	11	7	7.7	11	25	0.0008	0.004	1	3.5
Aug	4.6	3	6	7.3	7.7	6	7	0.0019	0.0094	1	3.1
Sep	3.8	8	10	7.3	7.6	15	32	0.0009	0.0055	1	2.7
Oct	7.8	5	6	7.3	7.5	9	12	0.0008	0.004	1	2.8
Nov	3.9	9	10	7.3	7.5	16	20	0.0025	0.0146	1	1.8
Dec	5.5	9	22	7.2	8	22	58	0.004	0.0146	1.1	3.2

NL = Not Listed

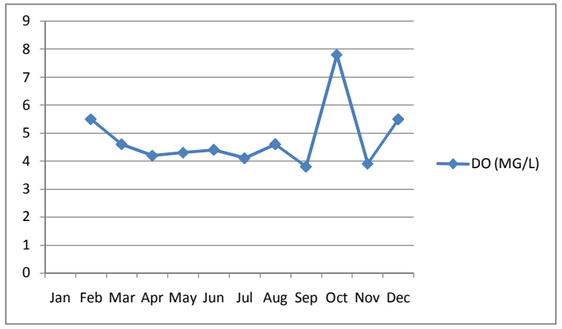

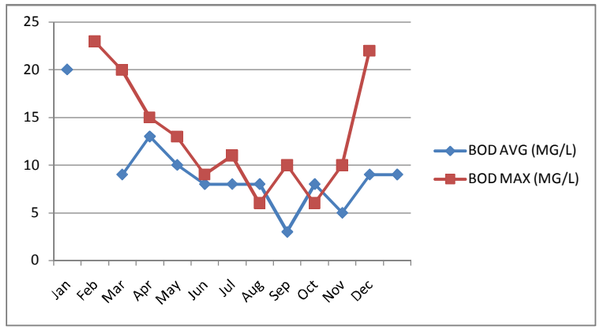

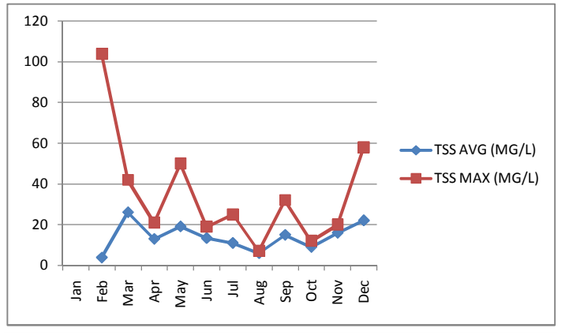

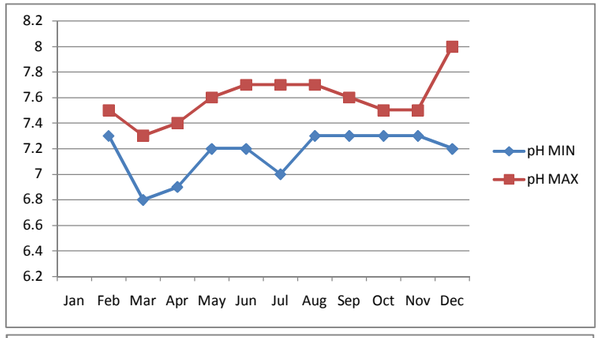

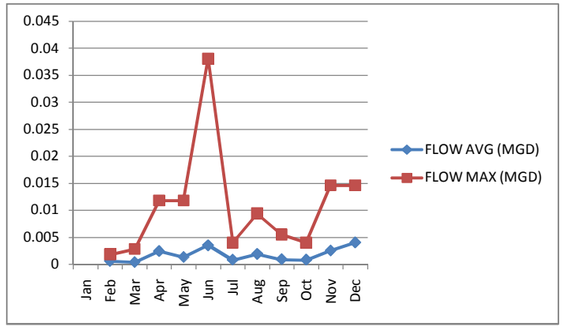

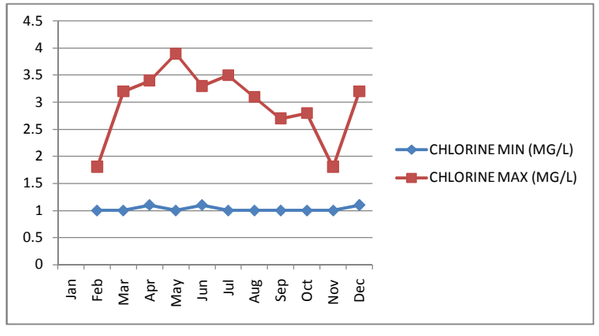

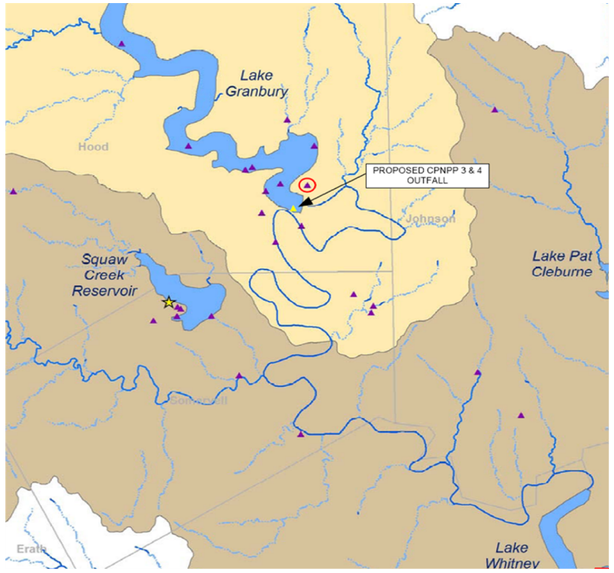

2008 RIDGE UTILITIES DMR DATA

	DO (MG/L)	BOD AVG (MG/L)	BOD MAX (MG/L)	pH MIN	pH MAX	TSS AVG (MG/L)	TSS MAX (MG/L)	FLOW AVG (MGD)	FLOW MAX (MGD)	CHLORINE MIN (MG/L)	CHLORINE MAX (MG/L)
LIMIT	4	10	35	6	9	15	60	0.035	NL	1	4
Jan	7	7	16	7.9	8.2	10	18	0.005	0.012	0.8	2.3
Feb	6	13	38	7.7	8.1	17	42	0.005	0.011	0.9	3.5
Mar	7	8	12	7.8	8.1	15	18	0.007	0.022	0.9	3.7
Apr	7	14	16	7.8	8.1	20	34	0.013	0.042	1	2.7
May	7	14	16	7.7	8.1	14	19	0.005	0.009	0.7	3.6
Jun	6	8	12	6.9	7.3	13	18	0.006	0.012	0.9	3.3
Jul	8	7	10	8	8.2	11	23	0.006	0.013	1	3.8
Aug	7	8	14	6.9	7.6	12	15	0.007	0.009	1	3.7
Sep	5	14	15	6.9	8.1	13	22	0.006	0.008	1	3.6
Oct	7	12	20	6.9	7.6	16	20	0.005	0.01	1	3.5
Nov	7	12	17	7.4	7.8	22	26	0.009	0.018	1	3.5
Dec	9	5	0.17	8.1	8.2	9	11	0.004	0.009	1.1	4

NL = Not Listed

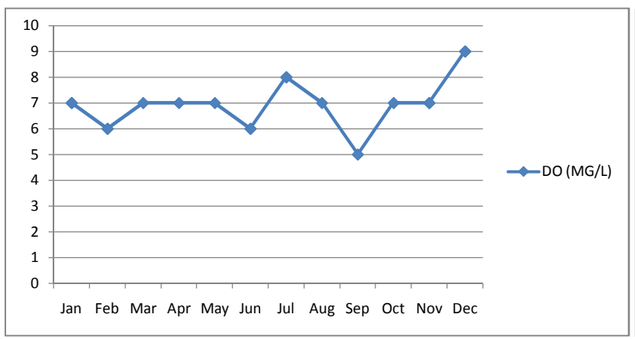

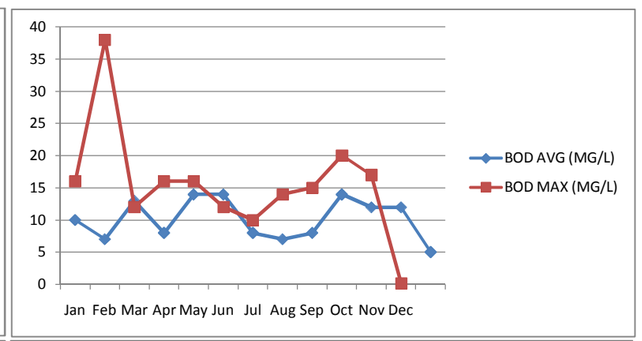

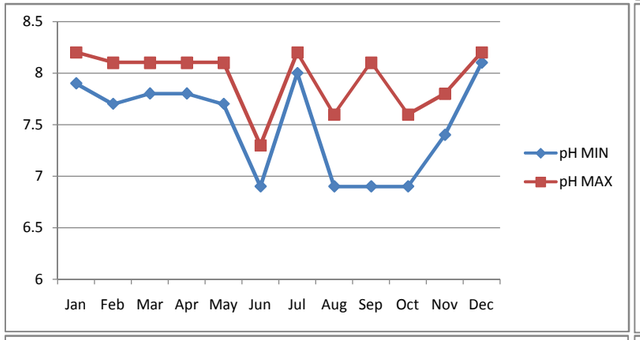

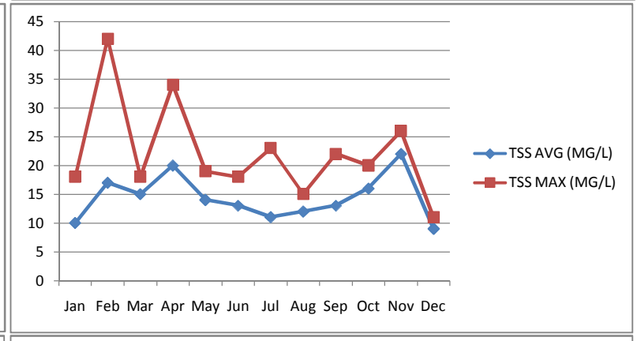

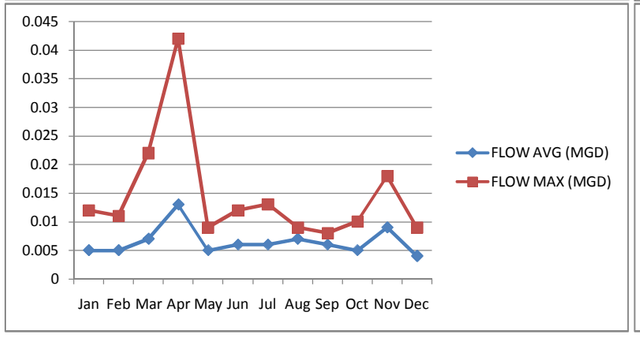

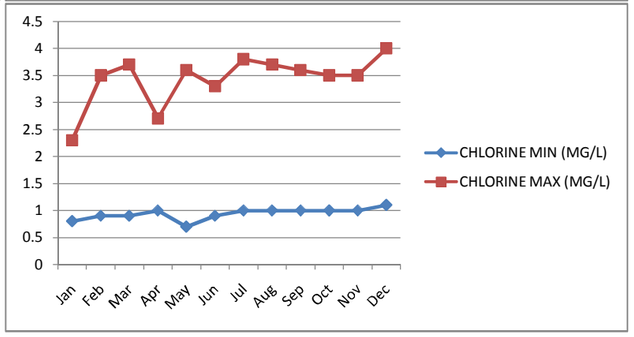

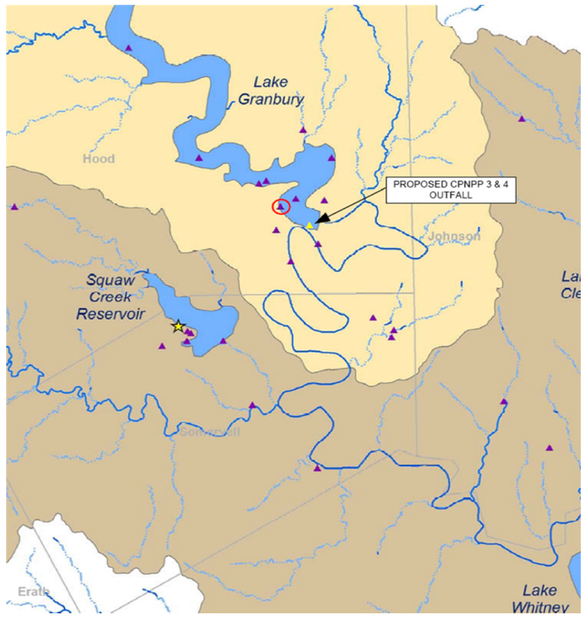

2008 OAK TRAIL SHORES DMR DATA

	pH MIN	pH MAX	TSS AVG (MG/L)	TSS MAX (MG/L)	FLOW AVG (MGD)	FLOWMAX(MGD)	ALUMINUM MIN (MG/L)	ALUMINUM MAX (MG/L)
LIMIT	6	9	4500	6000	0.16	0.21	0.78	1.64
Jan	6.6	7.6	200	560	0.13	0.15	0.12	0.14
Feb	7.5	7.6	1450	1800	0.13	0.15	0.18	0.47
Mar	7.5	7.7	563	643	0.13	0.16	0.08	0.12
Apr	7.4	7.8	351	440	0.12	0.18	0.11	0.2
May	7.49	7.67	547	700	0.12	0.16	0.97	3.4
Jun	7.54	7.79	455	900	0.1	0.13	0.05	0.08
Jul	7.42	7.63	648	816	0.09	0.14	0.06	0.07
Aug	6.48	7.68	632	800	0.13	0.16	0.06	0.13
Sep	6.48	7.71	258	400	0.1	0.13	0.09	0.23
Oct	7.53	7.7	1000	1200	0.11	0.14	0.12	0.16
Nov	7.55	7.85	163	450	0.1	0.14	0.06	0.09
Dec	7.58	7.9	575	900	0.09	0.13	0.27	0.63

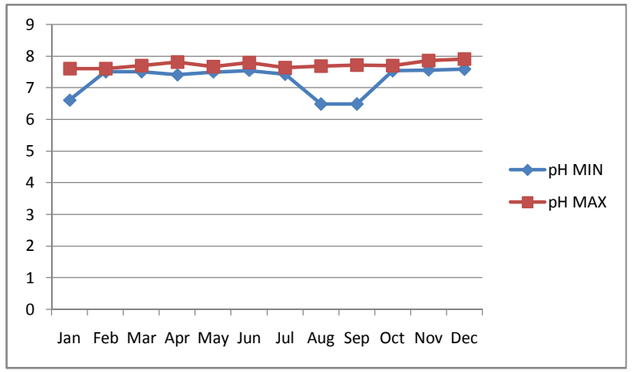

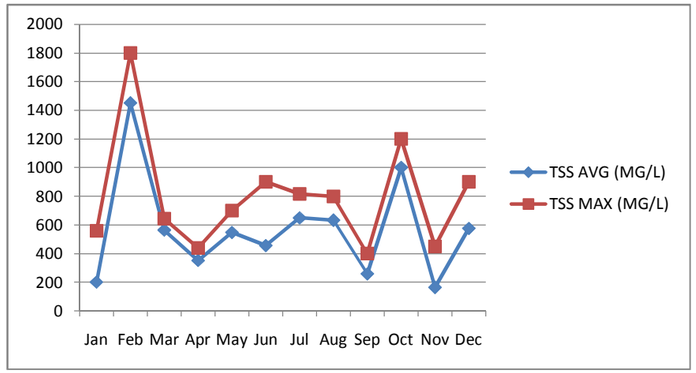

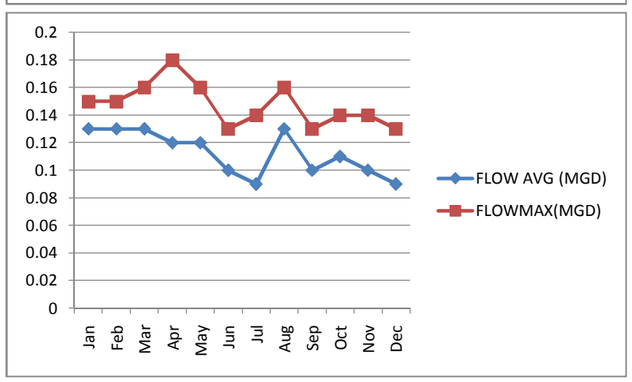

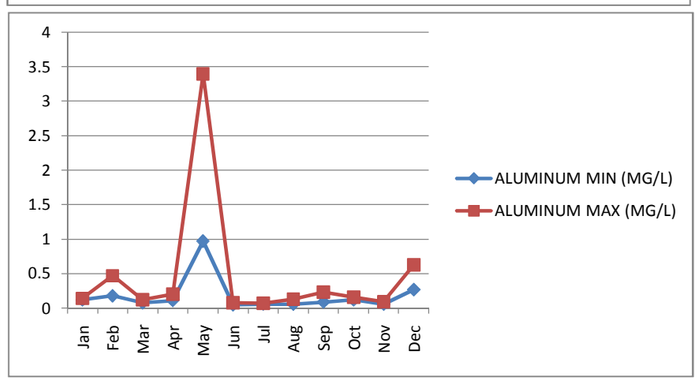

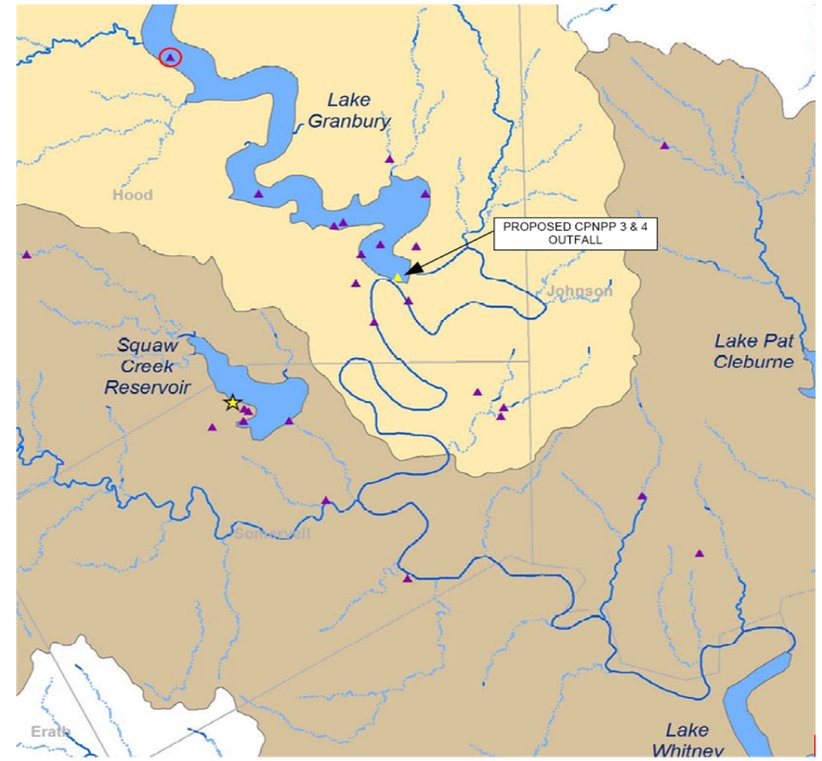

2008 PECAN PLANTATION DMR DATA

	DO (MG/L)	BOD AVG (MG/L)	BOD MAX (MG/L)	pH MIN	pH MAX	TSS AVG (MG/L)	TSS MAX (MG/L)	FLOW AVG (MGD)	FLOW MAX (MGD)	CHLORINE MIN (MG/L)	CHLORINE MAX (MG/L)
LIMIT	2	20	65	6	9	20	65	0.487	NL	1	4
Jan	5.9	3.8	5	7.06	7.5	6	7	0.105	0.135	1	3.8
Feb	6	4.5	6	7.31	7.36	9.5	12	0.109	0.138	1	3.1
Mar	5.9	3.4	4	7.34	7.42	7.8	13	0.154	0.436	1	3.4
Apr	5.97	2.75	3	7.05	7.5	4.75	5	0.1415	0.253	1	3.6
May	5.9	3	4	7.49	7.54	3.25	4	0.126	0.254	1	3.7
Jun	5.9	2.8	3	7.13	7.22	3	5	0.337	0.678	1	3.8
Jul	5.16	3.5	5	7.19	7.3	3.75	5	0.117	0.158	1	3.2
Aug	5.43	4.25	6	7.16	7.36	5.8	8	0.1	0.155	1	3.5
Sep	5.41	3.4	4	7.3	7.45	3.4	6	0.119	0.157	1	3.4
Oct	5.54	3.3	4	7.01	7.32	4.3	4.7	0.121	0.215	1	3.3
Nov	6.13	3.75	4	7.21	7.34	4	5	0.142	0.333	1	3.4
Dec	6.05	4.2	6	7.29	7.5	4.8	7	0.142	0.253	1	3.6

NL = Not Listed

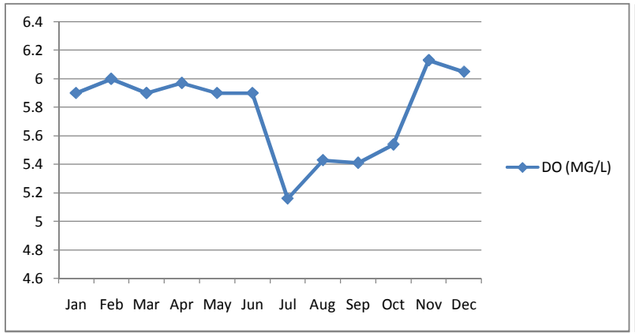

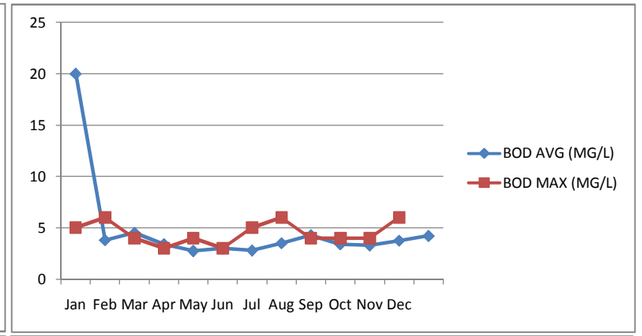

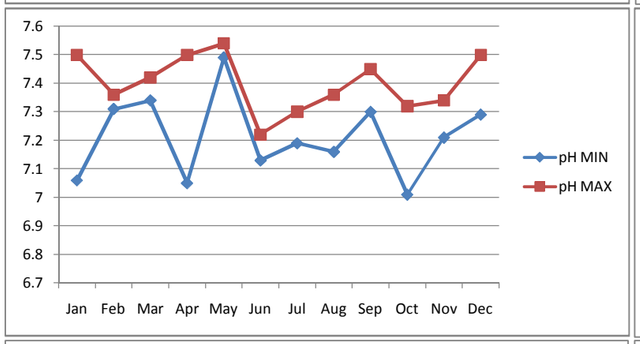

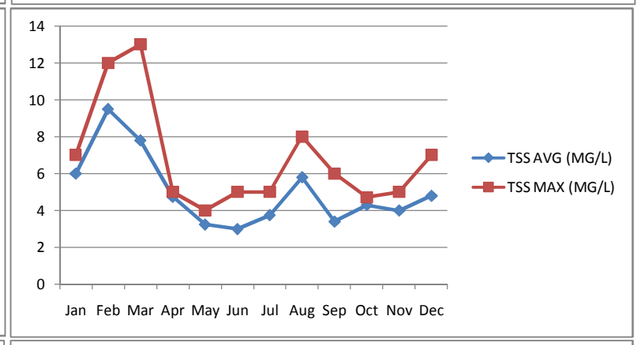

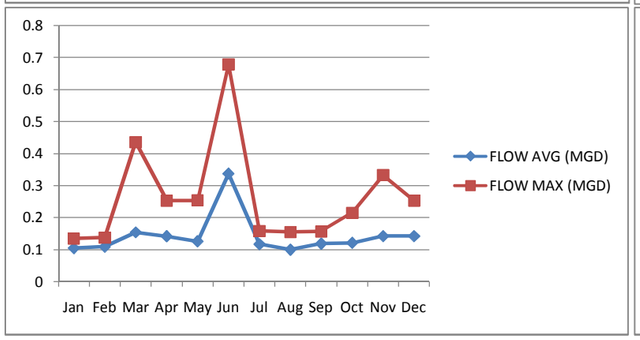

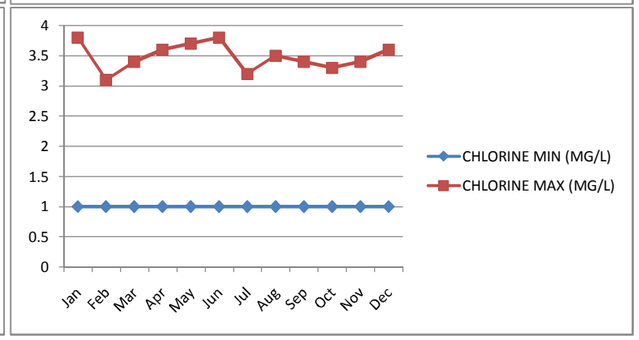

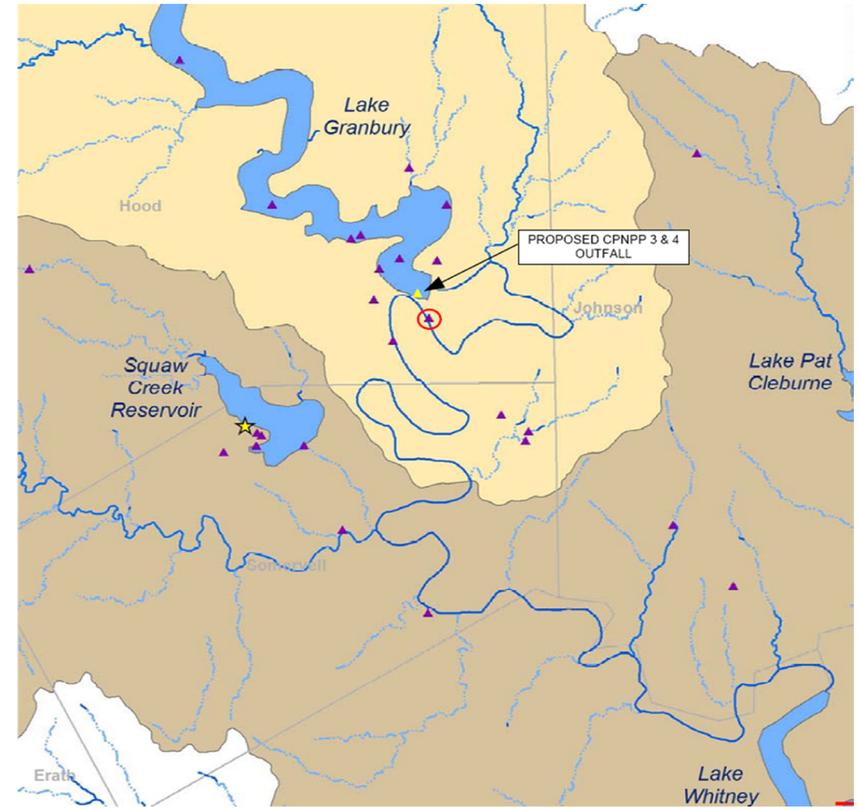

2008 TREATY OAKS WWTF DMR DATA

	DO MIN (MG/L)	BOD AVG (MG/L)	BOD MAX (MG/L)	pH MIN	pH MAX	TSS AVG (MG/L)	TSS MAX (MG/L)	FLOW AVG (MGD)	FLOW MAX (MGD)	NITROGEN AVG (MG/L)	NITROGEN MAX (MG/L)	CHLORINE MIN (MG/L)	CHLORINE MAX (MG/L)
LIMIT	4	10	35	6	9	15	60	0.055	NL	3	15	1	4
Jan	ND	ND	ND	ND	ND	ND	ND	ND	ND	ND	ND	ND	ND
Feb	ND	ND	ND	ND	ND	ND	ND	ND	ND	ND	ND	ND	ND
Mar	ND	ND	ND	ND	ND	ND	ND	ND	ND	ND	ND	ND	ND
Apr	8.2	7.9	9.7	7.7	7.8	11.2	15	0.004	0.005	0.69	1.4	1.07	2.2
May	6.7	7.3	12	7.1	7.7	11	23			0.57	1.2	1.11	2.6
Jun	6.9	15.1	47	7.3	7.9	13.5	23	0.005	0.008	0.09	0.13	1.2	3.7
Jul	7.4	6.8	12	7.7	8.2	8.7	19	0.017	0.024	0.11	0.005	1.06	3.4
Aug	8	5.8	7.5	7.5	8.2	2.1	2.3	0.015	0.03	0.08	0.12	1.1	3.7
Sep	9	3.6	6	7.4	7.7	2.8	4	0.011	0.02	0.16	0.22	1.4	3.5
Oct	7.9	3.2	4.8	7.3	7.6	6.5	9	0.005	0.006	0.111	0.18	1.31	3.8
Nov	7.9	5.3	6.3	6.9	7.6	13.03	17	0.005	0.006	0.11	0.16	1.2	3.7
Dec	8.6	4.2	5.6	7.4	8.1	11.7	17	0.004	0.006	0.1	0.15	1.3	3.7

ND= No Discharge **NL = Not Listed**

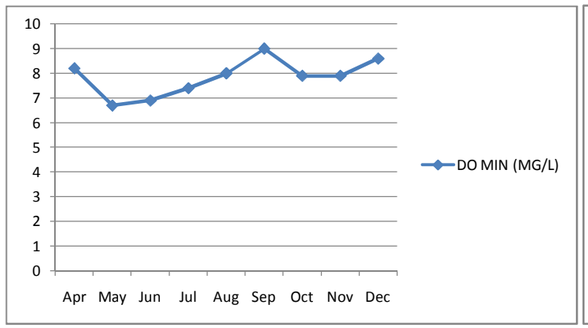

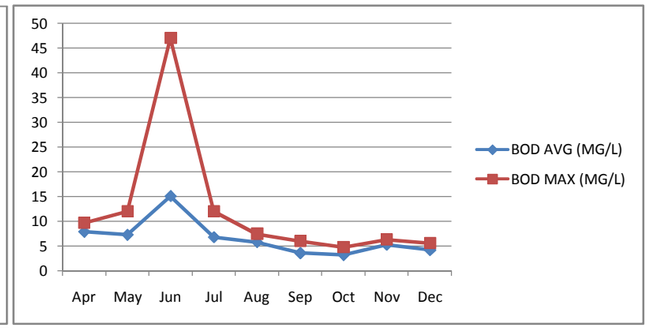

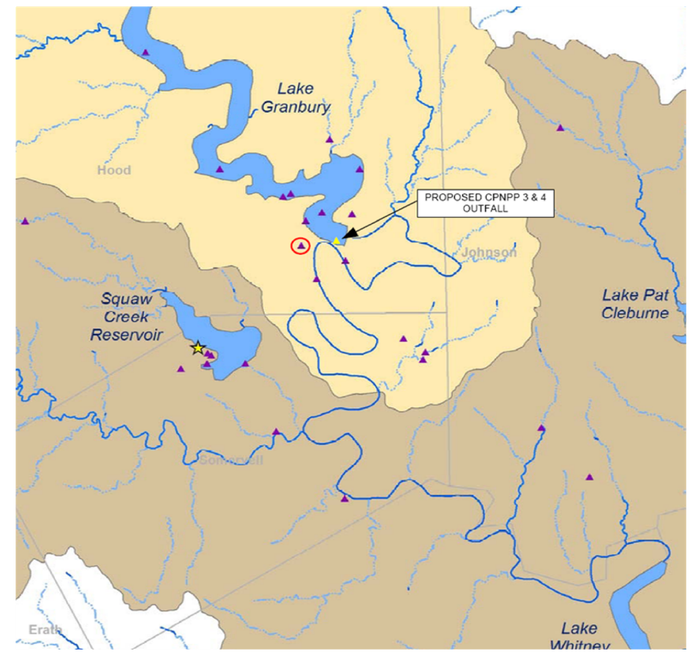

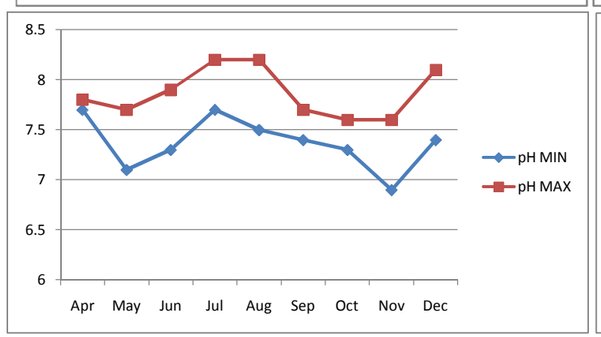

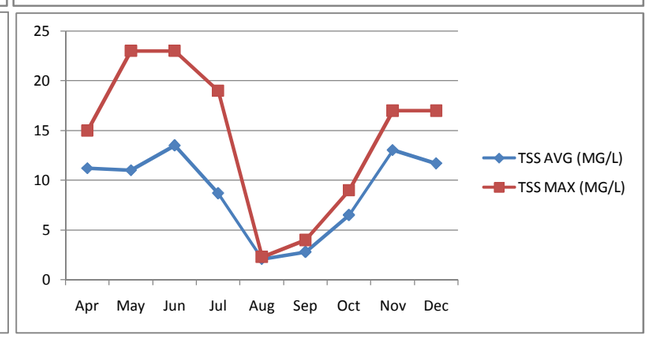

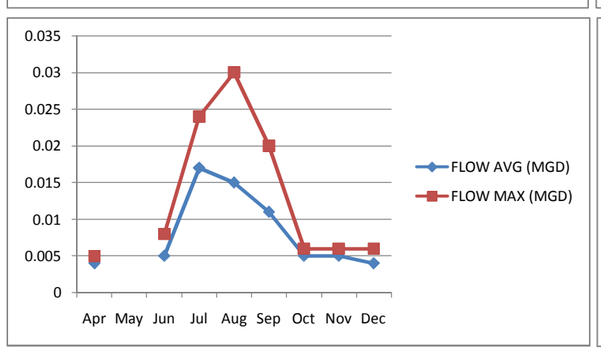

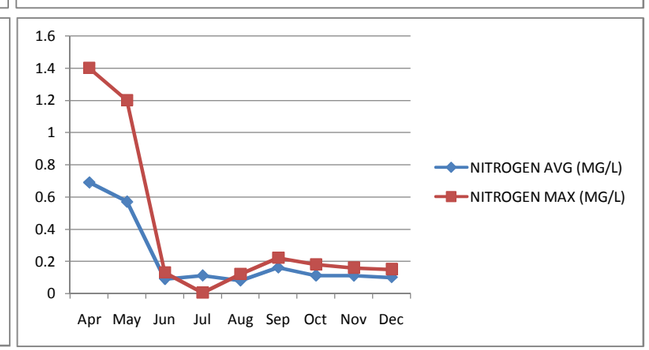

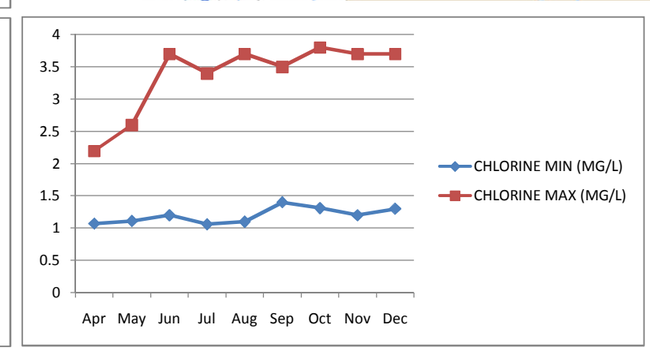

2008 RIVER BEND RETREAT DMR DATA

	DO (MG/L)	BOD AVG (MG/L)	BOD MAX (MG/L)	pH MIN	pH MAX	TSS AVG (MG/L)	TSS MAX (MG/L)	FLOW AVG (MGD)	FLOW MAX (MGD)	CHLORINE MIN (MG/L)	CHLORINE MAX (MG/L)
LIMIT	2	20	65	6	9	20	65	0.06	NL	1	4
Jan	4.8	3	5	7.2	7.6	6	1	0.0013	0.0013	1	2.6
Feb	5.6	5	7	7.2	7.6	10	16	0.0034	0.0076	1	3.5
Mar	5.8	3	5	7.2	7.7	6	8	0.0038	0.0076	1	3.5
Apr	4.8	3	4	6.7	7.7	8	15	0.0034	0.0076	1.2	4
May	4.65	3	6	7.4	7.55	7	7	0.0038	0.0076	2	4
Jun	3.5	15.5	35	7.5	7.55	18	34	0.0054	0.0076	1	2.7
Jul	3.55	15.5	36	6.95	7.6	18	25	0.0053	0.0076	1.4	3.2
Aug	4.7	10	32	7.15	7.4	12	28	0.0057	0.0076	1.5	3
Sep	4.8	3	6	5.8	7.9	7	16	0.0035	0.0054	1.8	2.6
Oct	3.6	2	3	7.4	7.8	5	6	0.0025	0.0037	1.8	2.7
Nov	4	2	2	6.7	7.6	5	8	0.0022	0.0037	1.8	3.1
Dec											

NL = Not Listed

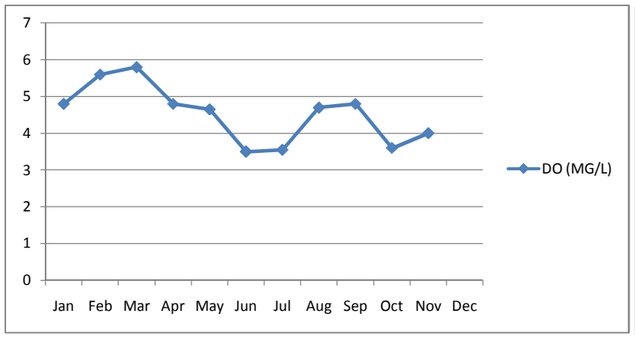

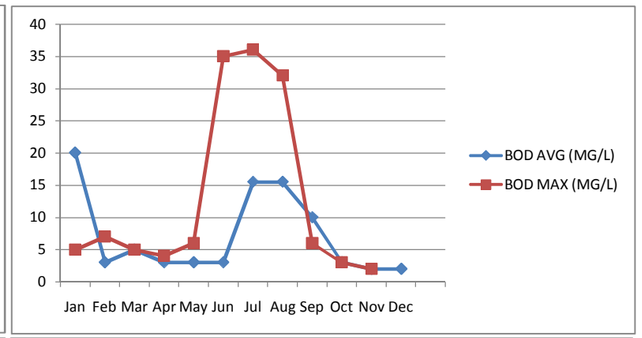

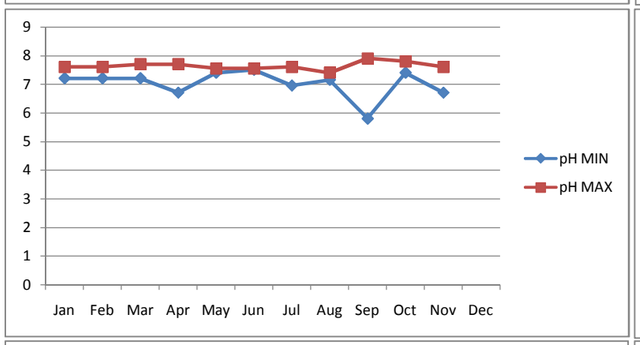

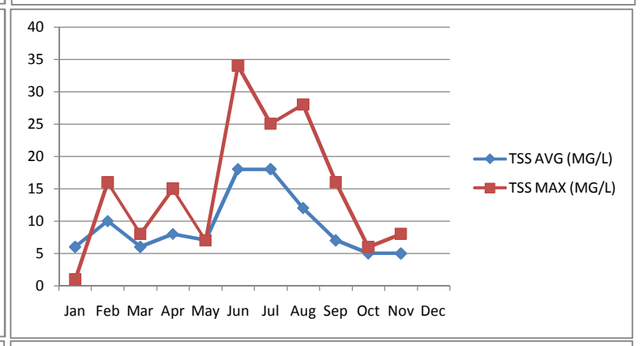

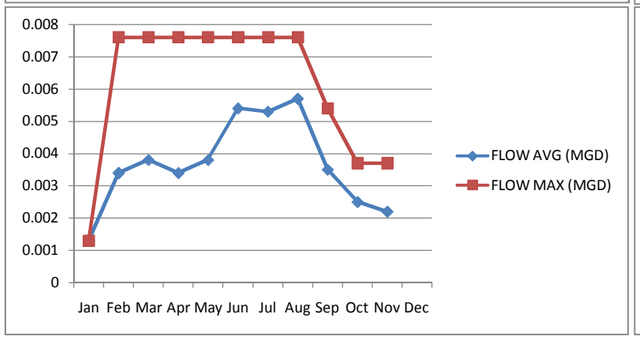

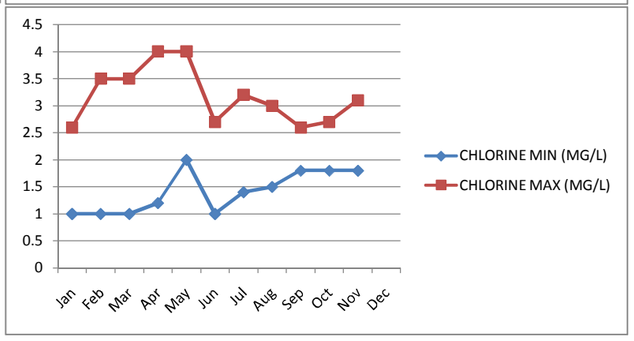

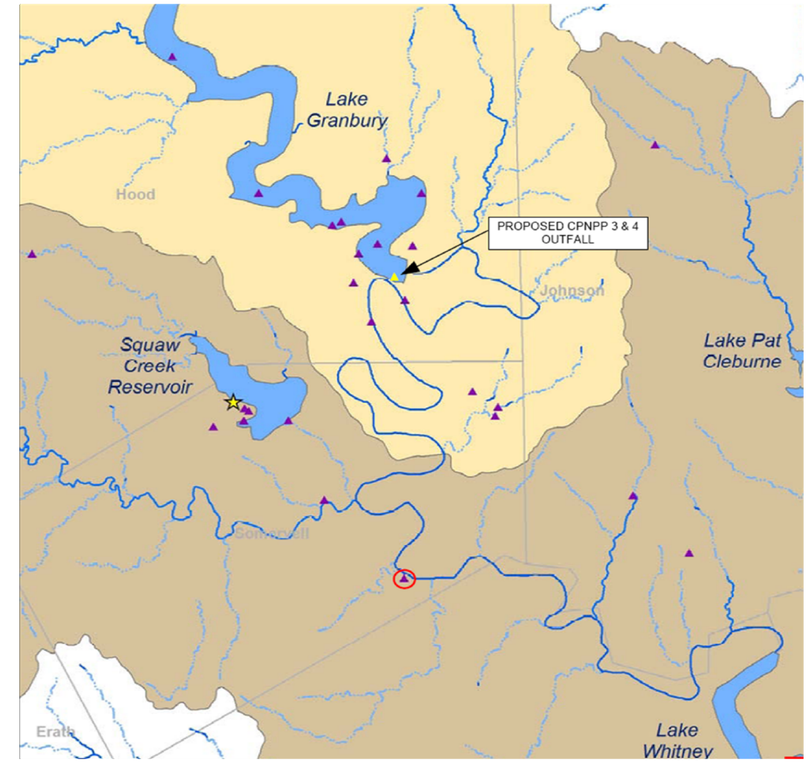

2008 WOLF HOLLOW DMR DATA

	BOD AVG (MG/L)	BOD MAX (MG/L)	pH MIN	pH MAX	SULFATE MAX (MG/L)	FLOW AVG (MGD)	FLOW MAX (MGD)	CHLORIDE MAX (MG/L)	TEMP AVG (°F)	TEMP MAX (°F)	NITROGEN AVG (MG/L)	NITORGEN MAX (MG/L)	CHLORINE AVG (MG/L)	CHLORINE MAX (MG/L)	TDS MAX (MG/L)
LIMIT	30	60	6	9	5000	1.1	1.65	NL	NL	NL	2	4	0.2	0.5	NL
Jan	5	5	7.37	8.28	1900	0.2	0.32	1940	80.22	93.85	0.12	0.16	0.05	0.19	4950
Feb	5	5	7.32	8.53	710	0.165	0.514	609	69.5	91.9	0.24	0.32		0.01	2020
Mar	5	5	7.66	8.51	2010	0.28	0.387	2090	76.16	90.01	0.112	0.13	0.04	0.16	6100
Apr	5	5	7.28	8.35	1750	0.342	0.463	1610	76.16	91.78	0.11	0.14	0.07	0.12	5020
May															
Jun	5	5	7.3	8.22	2450	0.293218	0.498432	2100	84	95.57	0.2175	0.48	0.02	0.09	6670
Jul	5	5	7.44	8.29	1400	0.447	0.517	1470	87.3	99.06	0.19	0.46			4640
Aug	5	5	7.48	8.3	1700	0.446	0.53	1960	87.79	99.37	0.233	0.5	0.03	0.09	5750
Sep	5	5	7.37	8.08	1460	0.384	0.454	1750	84.47	96.9	0.12	0.19			5120
Oct	5	5	6.89	8.11	1790	0.33	0.4	2110	78.25	91.62	0.1	0.1	0.04	0.07	6240
Nov	5	5	6.74	8.2	1290	0.22	0.38	1550	67.93	90.64	0.41	1			4560
Dec	5	5	7.07	8.21	1810	0.26	0.41	2280	70.13	94.13	0.18	0.45	0.02	0.07	5990

NL = Not Listed

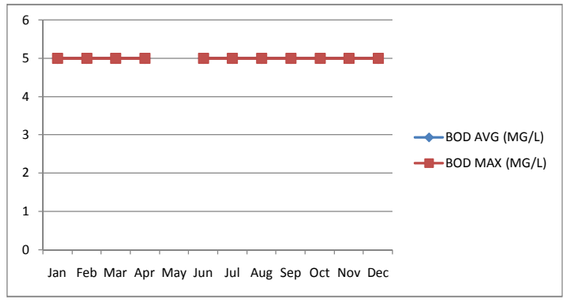

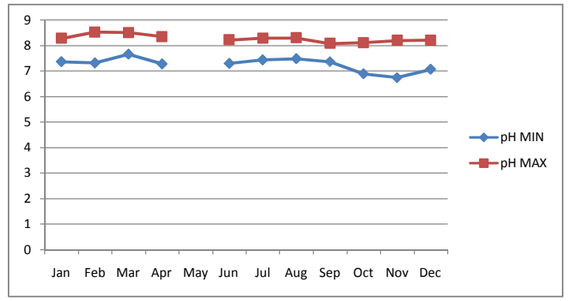

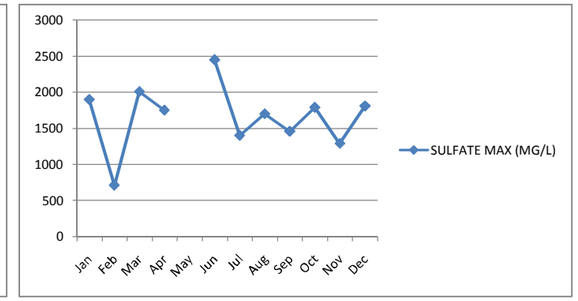

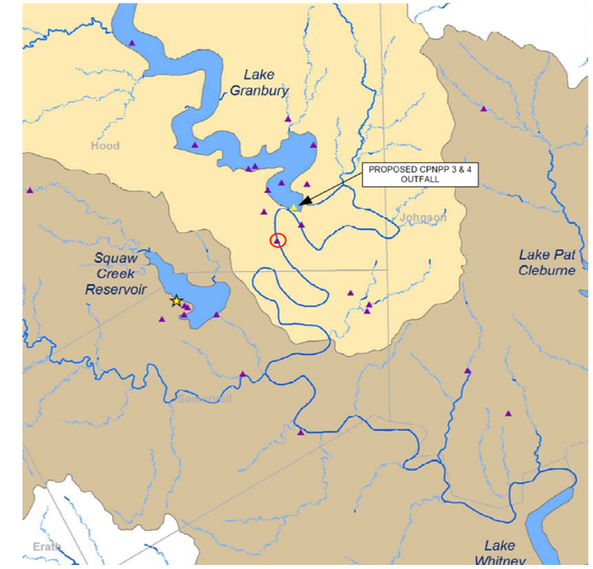

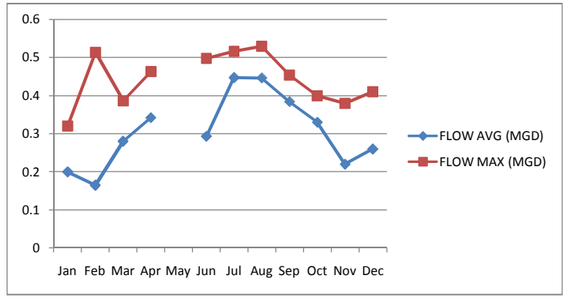

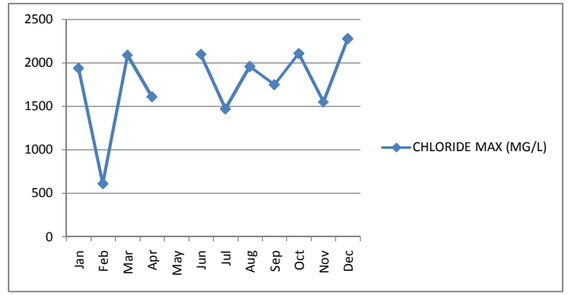

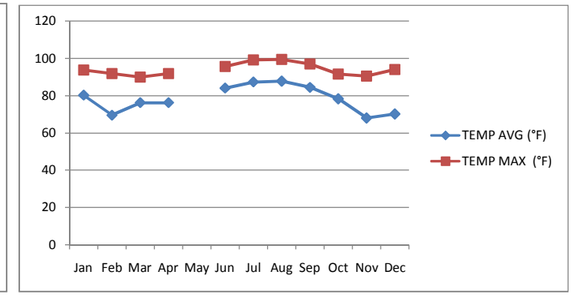

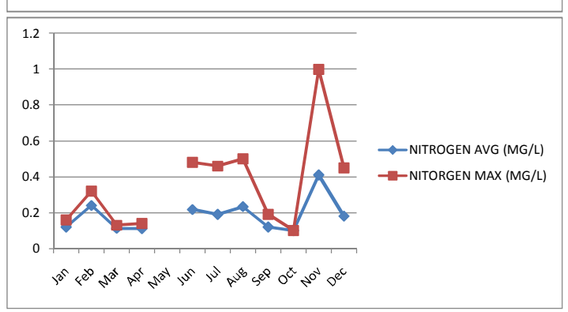

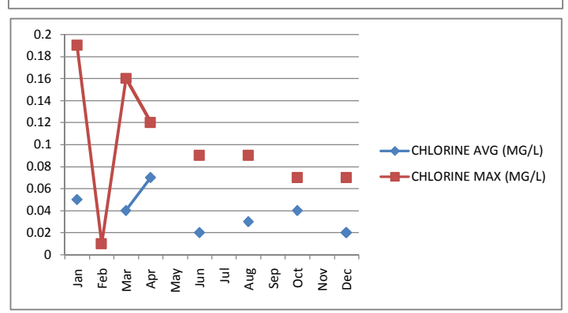

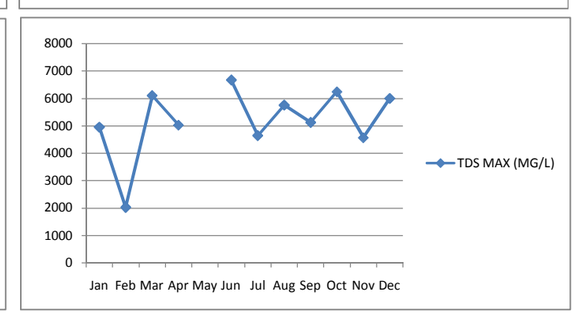

2008 SWATS DMR DATA

	pH MIN	pH MAX	SULFATE AVG (MG/L)	SULFATE (MG/L)	FLOW AVG (MGD)	FLOW MAX (MGD)	CHLORIDE AVG (MG/L)	CHLORIDE MAX (MG/L)
LIMIT	6	9	4700	5000	2.5	NL	9900	14200
Jan	7.69	7.89	499	539	0.34	0.383	994	1063
Feb	7.67	7.8	509	557	0.423	0.664	1016	1150
Mar	7.48	7.85	559	718	0.39	0.526	1010	1325
Apr	6.81	7.93	610	726	0.294	0.348	916	988
May	7.74	8.13	558	632	0.37	0.552	663	913
Jun	7.54	7.76	823	904	0.511	0.71	880	1100
Jul	7.64	7.89	831	1002	0.309	0.561	1053	1388
Aug	7.48	7.97	927	1040	0.393	0.705	1265	1388
Sep	7.48	7.87	964	1099	0.453	0.638	1365	1525
Oct	7.5	7.7	1029	1093	0.493	0.62	1409	1425
Nov	7.25	7.71	993	1090	0.394	0.57	1247	1463
Dec	7.36	7.79	1002	1131	0.329	0.465	1395	1612

NL = Not Listed

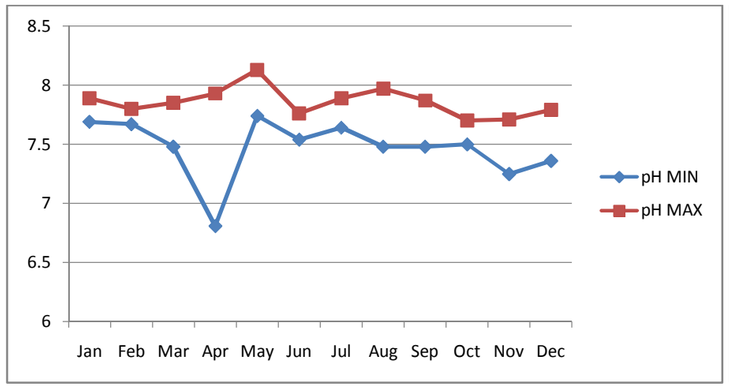

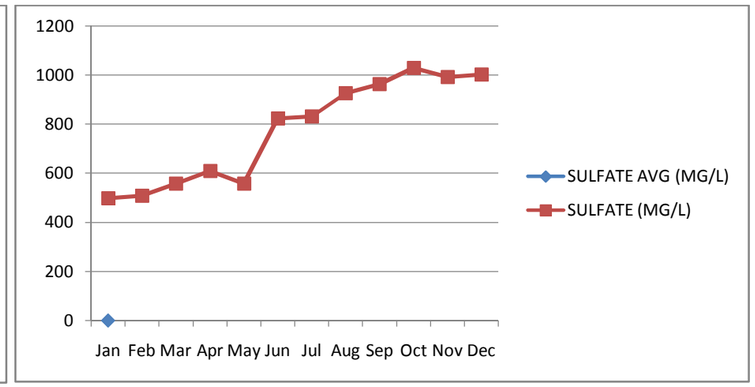

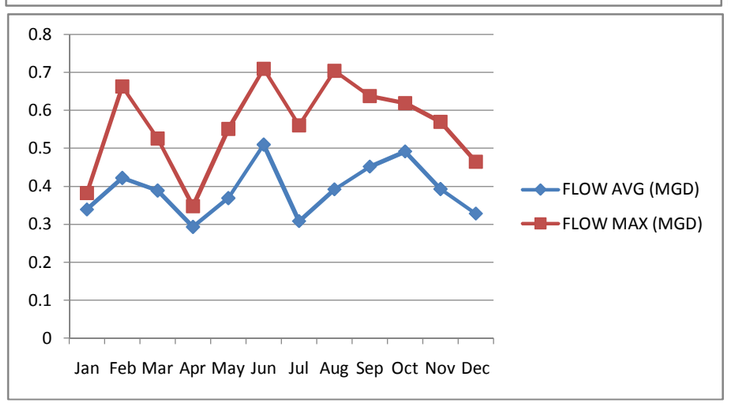

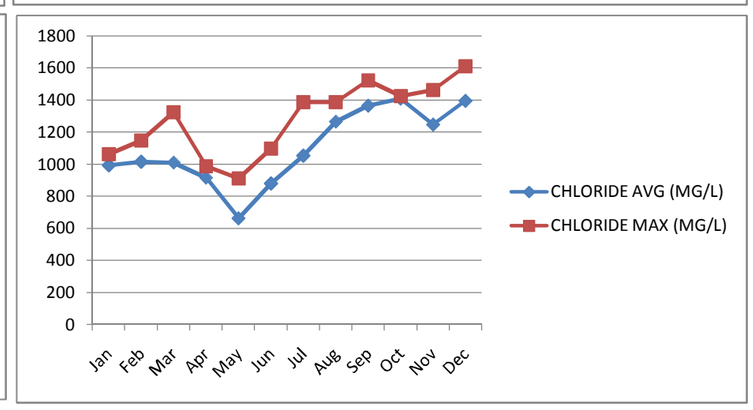

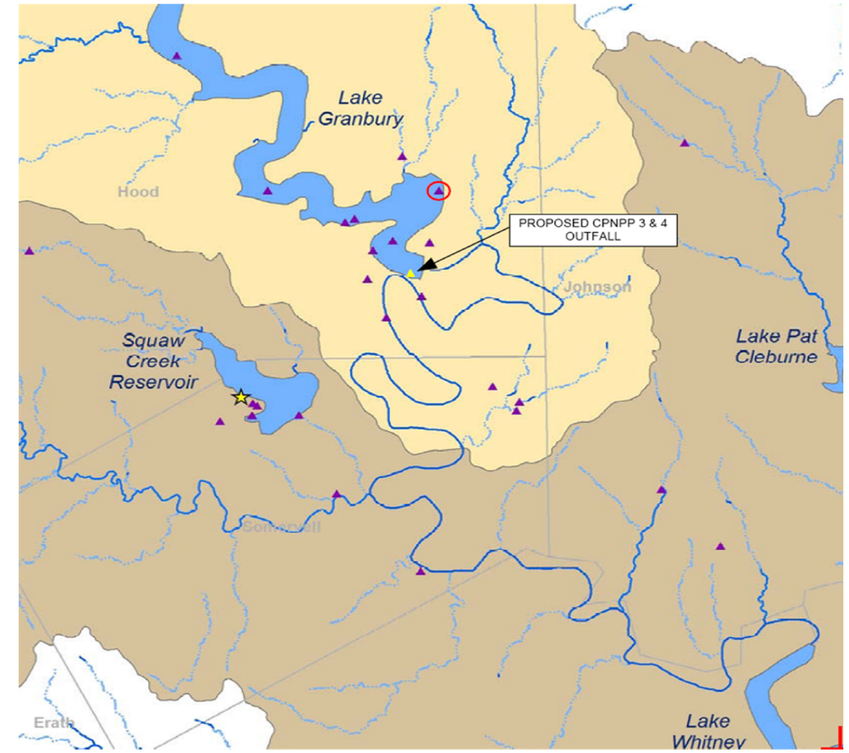

2008 CITY OF GLENROSE WWTP DMR DATA

	DO MIN (MG/L)	BOD AVG (MG/L)	BOD MAX (MG/L)	pH MIN	pH MAX	TSS AVG (MG/L)	TSS MAX (MG/L)	FLOW AVG (MGD)	FLOW MAX (MGD)	NITROGEN AVG (MG/L)	NITROGEN MAX (MG/L)	CHLORINE MIN (MG/L)	CHLORINE MAX (MG/L)
LIMIT	4	10	25	6	9	15	40	0.6	NL	3	10	1	4
Jan	8.6	3.5	5	7.4	7.8	2	2	0.36	0.36	0.2	0.3	2.5	3.8
Feb	8.6	3.5	5	7	7.6	2	2	0.321	0.36	0.2	0.3	2.5	3.8
Mar	8	3.8	5	7	7.6	4	5	0.237	0.4	0.2	0.4	3.4	3.9
Apr	7.8	4.8	11	7	7.2	6	13	0.324	0.38	0.4	1.5	2.7	4
May	7.2	3.5	4	7.5	7.8	7.8	15	0.36	0.36	0.3	0.5	3.2	3.6
Jun	8	2.8	3	7.4	7.8	2	2	0.36	0.36	0.1	0.2	3.4	3.6
Jul	8.2	2.4	3	7.2	7.7	2	2	0.36	0.36	0.4	1.5	2.5	3.8
Aug	7.8	3	6	7.4	8	2	2	0.36	0.36	1.1	2.2	1.5	1.8
Sep	7.6	4.8	12	7.2	7.8	2	2	0.36	0.36	0.2	0.2	1.2	2.5
Oct	8.2	2.5	4	7.4	8.4	2.3	3	0.366	0.499	0.1	0.1	1.1	3.9
Nov	8	2.5	3	7	7.7	2	2	0.366	0.499	0.2	0.2	1.1	2.06
Dec	7.9	3	3	7.6	8.3	2	2	0.411	0.421	0.3	0.7	1.15	2.77

NL = Not Listed

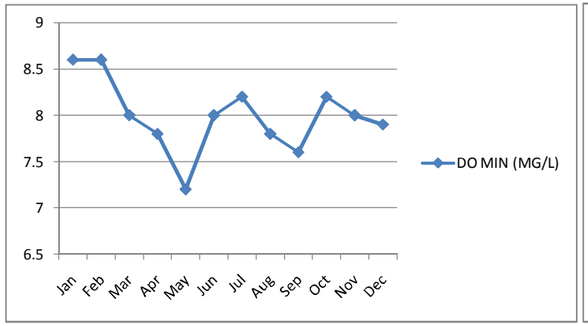

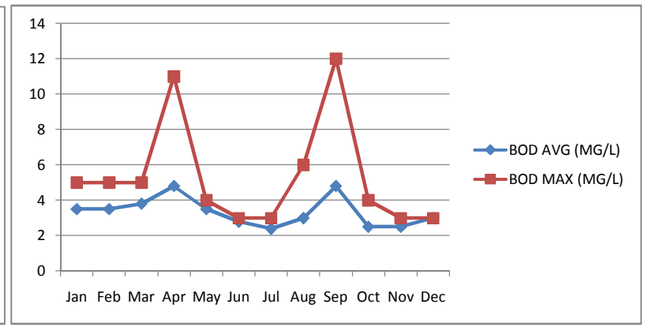

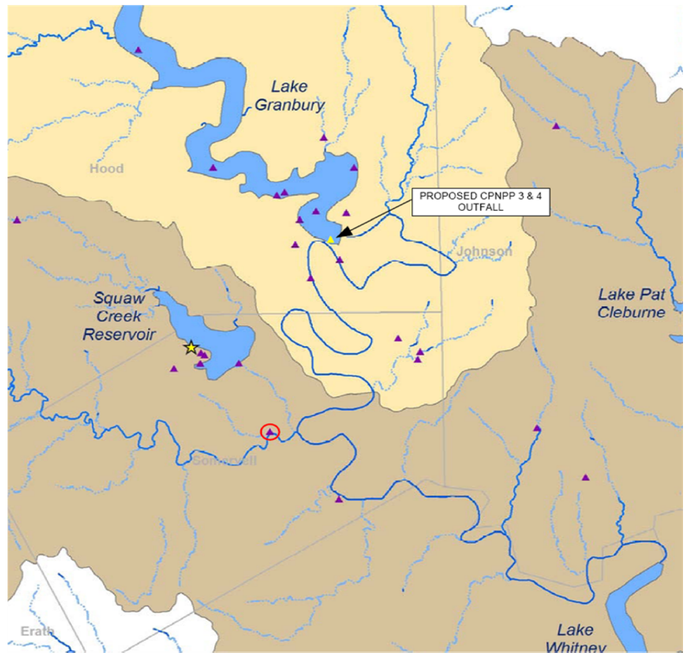

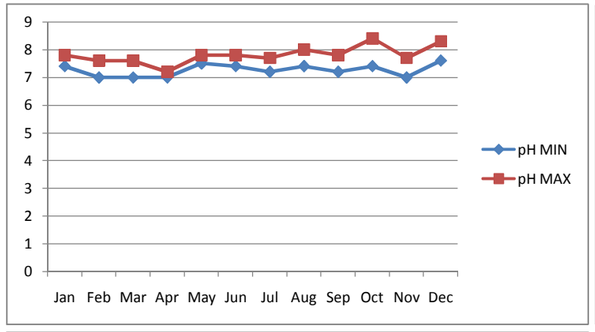

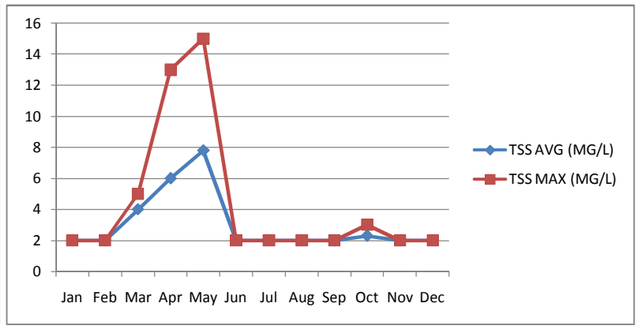

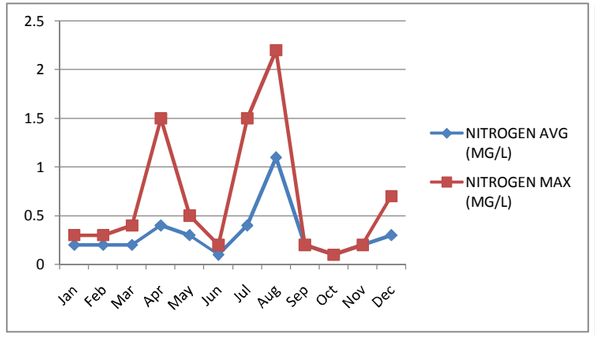

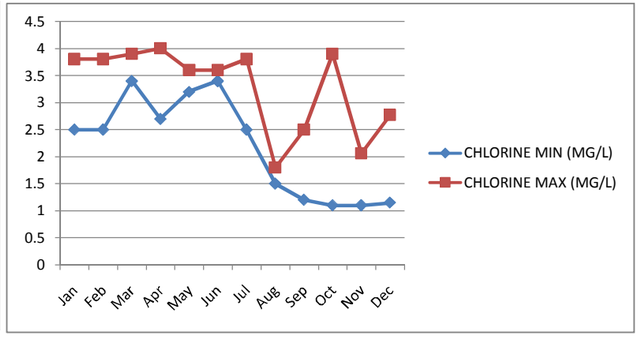

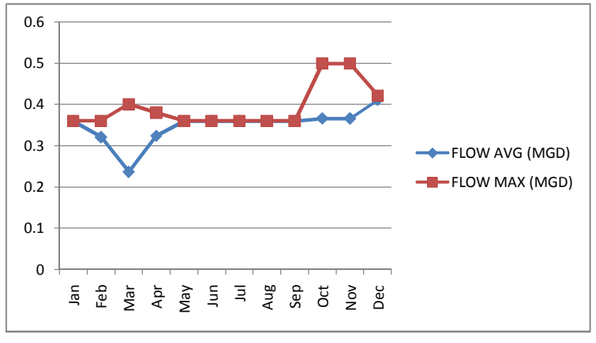

2008 DECORDOVA BEND ESTATES WWTP DMR DATA

	DO MIN (MG/L)	BOD AVG (MG/L)	BOD MAX (MG/L)	pH MIN	pH MAX	TSS AVG (MG/L)	TSS MAX (MG/L)	FLOW AVG (MGD)	FLOW MAX (MGD)	NITROGEN AVG (MG/L)	NITROGEN MAX (MG/L)	CHLORINE MIN (MG/L)	CHLORINE MAX (MG/L)
LIMIT	6	7	17	6	9	15	40	0.6	NL	2	10	1	4
Jan	7.4	2.6	3	7.5	7.7	5.8	9	0.24	0.348	0.19	0.29	1	3.2
Feb	7.36	4.75	5	7.53	7.58	5.25	6	0.257	0.385	0.28	0.55	1	3.7
Mar	7.3	3.2	4	7.4	7.5	5	7	0.368	0.885	0.22	0.37	1	3.7
Apr	7.2	2.25	3	7.5	7.54	5.25	7	0.33	0.459	0.28	0.48	1	3.4
May	6.5	2.75	3	7.41	7.55	3.5	5	0.267	0.312	0.27	0.38	1	2
Jun	6.49	2.5	3	7	7.24	2.25	3	0.179	0.252	0.16	0.2	1	2.2
Jul	6.15	2.25	3	6.6	6.84	2.25	3	0.166	0.198	0.23	0.39	1	2.5
Aug	6.4	2.25	3	6.59	7.21	3.3	6.7	0.163	0.351	0.18	0.36	1	3.7
Sep	6.42	2.4	3	7.07	7.46	2.2	3	0.149	0.212	0.18	0.32	1	3.8
Oct	6.68	2.3	3	7.06	7.34	2	2	0.135	0.17	0.16	0.29	1.2	3.9
Nov	7.28	2.5	3	7.15	7.39	2.5	3	0.152	0.395	0.2	0.38	1	3.2
Dec	8.47	3.2	5	7.39	7.51	4.2	5	0.138	0.165	0.2	0.29	1	3.7

NL = Not Listed

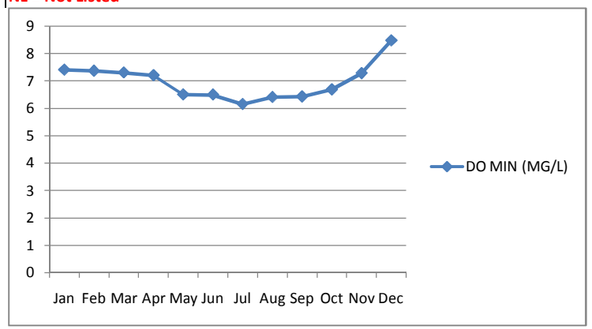

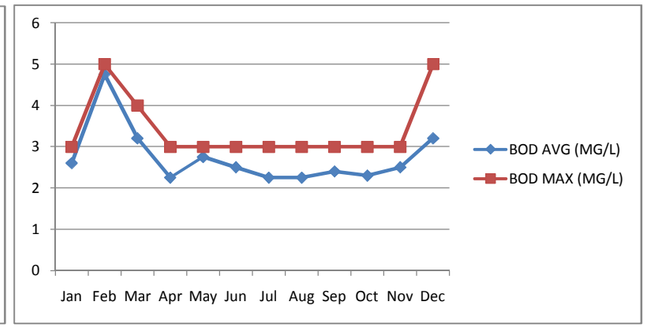

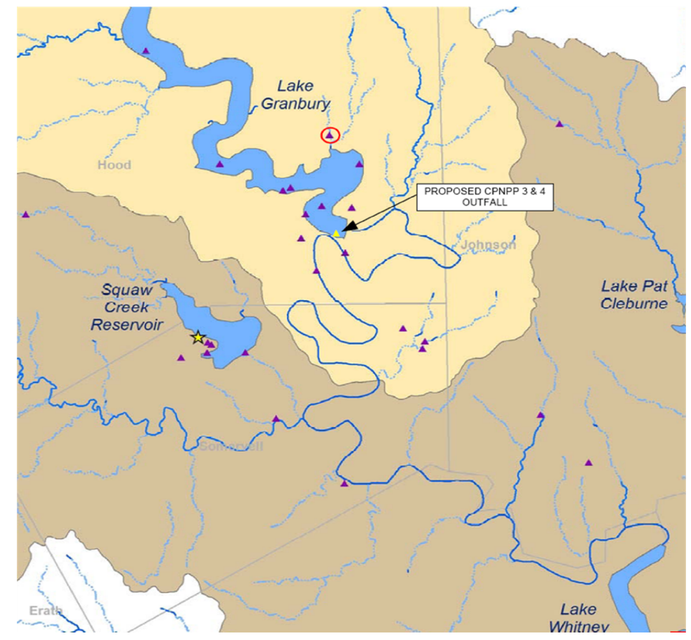

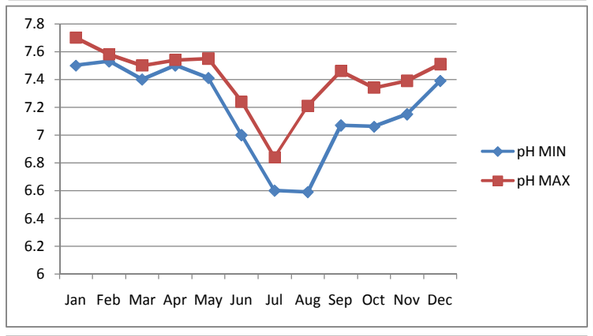

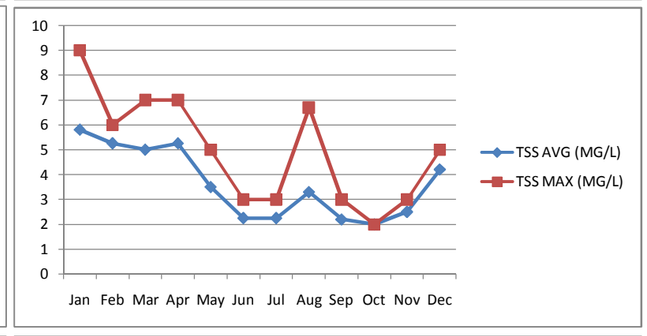

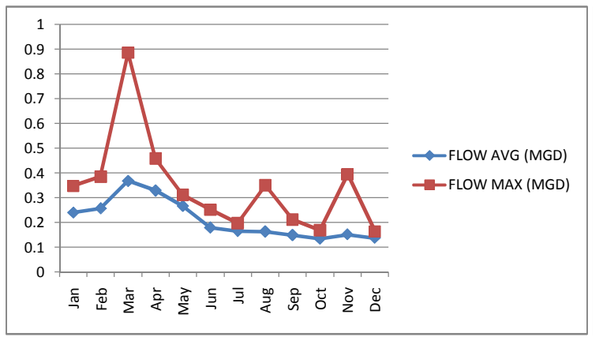

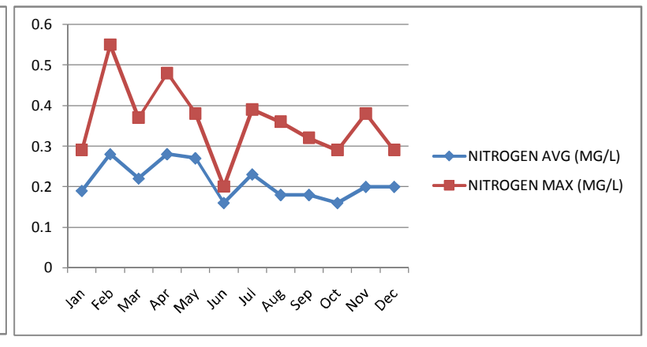

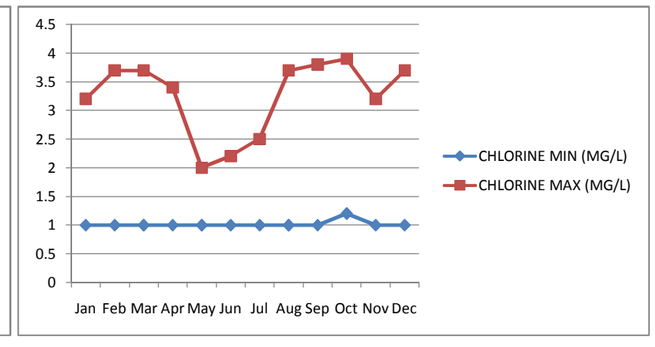

2008 SOUTHEAST PLANT WWTP DMR DATA

	DO MIN (MG/L)	BOD AVG (MG/L)	BOD MAX (MG/L)	pH MIN	pH MAX	TSS AVG (MG/L)	TSS MAX (MG/L)	FLOW AVG (MGD)	FLOW MAX (MGD)	NITROGEN AVG (MG/L)	NITROGEN MAX (MG/L)	FECAL COLIFORM AVG (CFU/100ML)	FECAL COLIFORM MAX (CFU/100ML)
LIMIT	4	10	25	6	9	15	40	2	NL	3	10	200	400
Jan	5.5	2.57	3.39	7.39	7.52	4.71	6.7	1.209	1.78	0.61	1.94	7	11
Feb	5.7	4.2	5.87	7.34	7.58	3.71	5.5	1.109	1.364	0.2	0.25	11	18
Mar	5.6	3.38	4.73	7.31	7.55	4.15	6.9	1.124	1.714	0.21	0.29	2	3
Apr	5.7	3.64	6.76	7.4	7.48	2.63	3.5	1.137	1.538	0.3	0.98	1	2
May	5.8	1.69	2	7.39	7.49	2.63	3.8	1.114	1.37	0.78	2.86	1	1
Jun	5.7	2.76	4.74	7.33	7.36	3	3.8	1.078	1.19	0.28	0.42	3	5
Jul	5.7	2.89	6.2	7.25	7.62	2.14	2.7	0.997	1.233	0.25	0.31	3	3
Aug	5.5	1.85	3.25	7.23	7.35	2.49	3.2	0.992	1.317	0.24	0.32	8	20
Sep	5.7	3.24	8	7.24	7.46	2.39	6.4	0.986	1.188	0.23	0.3	4	15
Oct	5.3	3.17	5.63	7.38	7.5	2.28	3.7	0.963	1.15	1.3	7.12	4	22
Nov	5.2	3.46	5.31	7.52	7.58	2.38	3.2	0.96	1.432	1.13	3.22	6	12
Dec	5.8	2.19	2.57	7.44	7.68	3.89	4.7	0.872	1.112	1.22	4	5	15

NL = Not Listed

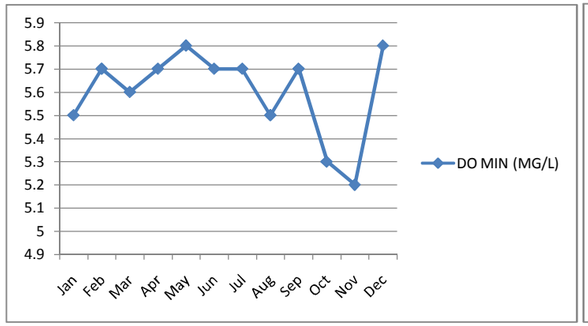

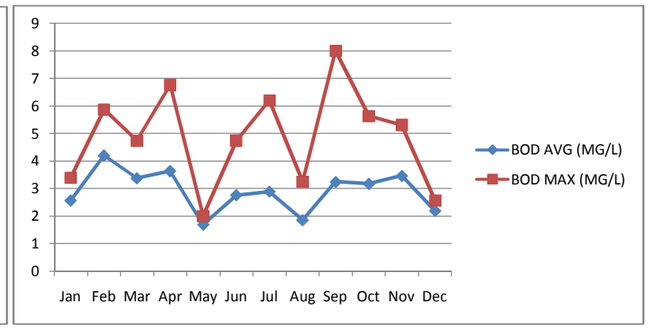

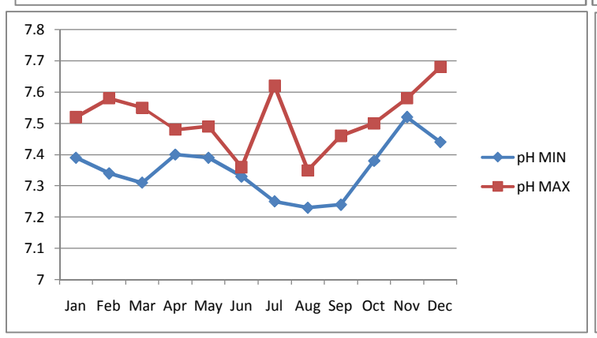

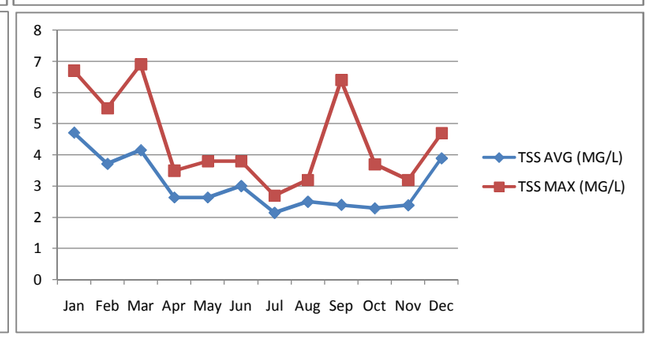

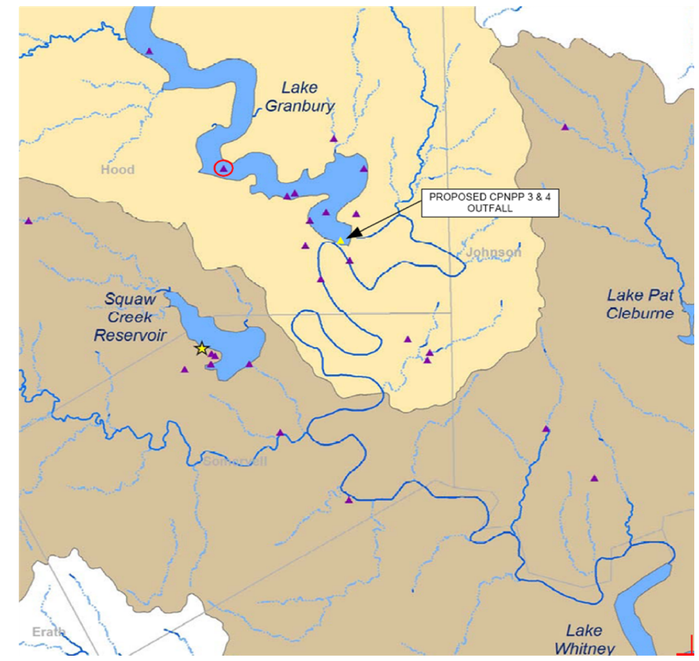

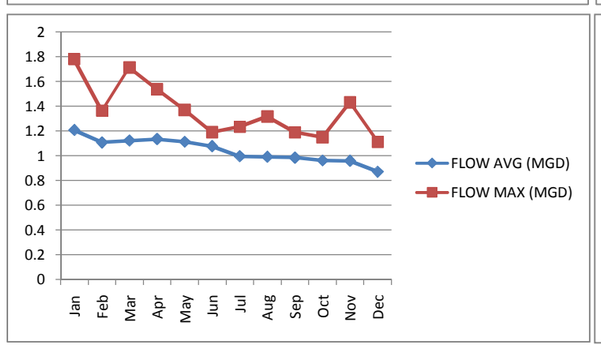

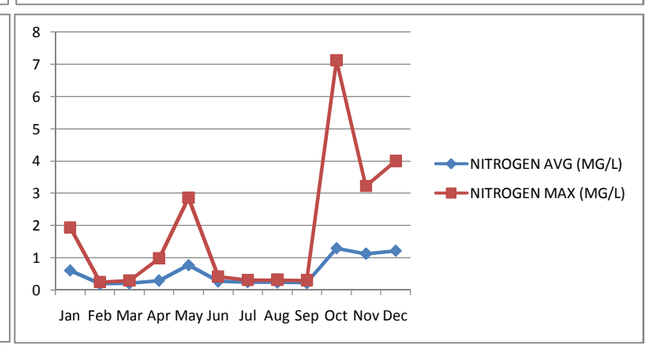

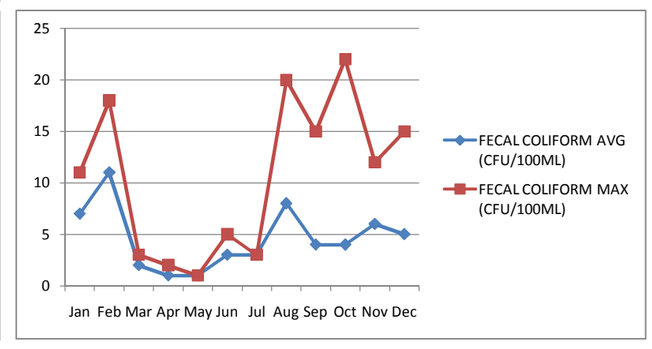

2008 BLUE WATER SHORES DMR DATA

	DO MIN (MG/L)	BOD AVG (MG/L)	BOD MAX (MG/L)	pH MIN	pH MAX	TSS AVG (MG/L)	TSS MAX (MG/L)	FLOW AVG (MGD)	FLOW MAX (MGD)	CHLORINE MIN (MG/L)	CHLORINE MAX (MG/L)
LIMIT	4	10	35	6	9	15	60	0.088	NL	1	4
Jan	4.3	11.4	20.1	7.5	7.9	44.4	76	0.02	0.049	1.3	3.5
Feb	6.1	7.9	12	7.2	7.7	14.5	31	0.019	0.042	1.4	3.6
Mar	6.1	6.4	7.1	7.4	7.7	11.4	18	0.019	0.032	1.2	3.7
Apr	7.8	6.6	8.2	7.1	7.7	9.8	18	0.019	0.028	1.35	3.7
May	7.4	8.4	11	7.4	7.9	8.8	12	0.022	0.034	1.13	3.7
Jun	5.9	7.4	11	7.3	7.6	10.4	13	0.023	0.036	1.03	3.5
Jul	6.8	10	15	7.3	8	10.1	8	0.024	0.033	1.1	3.5
Aug	6.4	7.9	14	7.4	8	9.6	15	0.024	0.034	1.1	3.7
Sep	5.6	6.3	9.4	7.7	8	13.1	30	0.022	0.034	1.5	3.5
Oct	6.8	9.3	28	7.7	7.9	15	54	0.019	0.036	1	3.9
Nov	6	4	4.5	7.6	8	4.6	7	0.021	0.038	1.3	3.9
Dec	7.2	18	34	7.5	8	29.4	55	0.021	0.032	1.1	3.7

NL = Not Listed

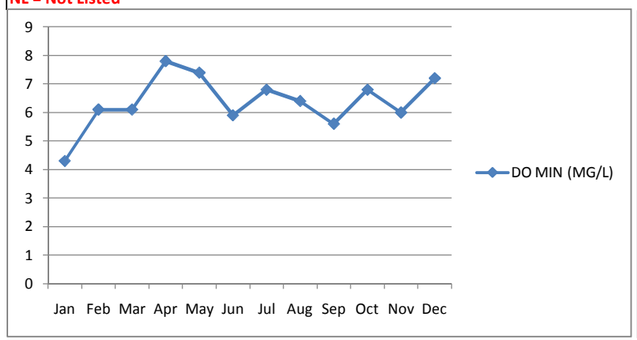

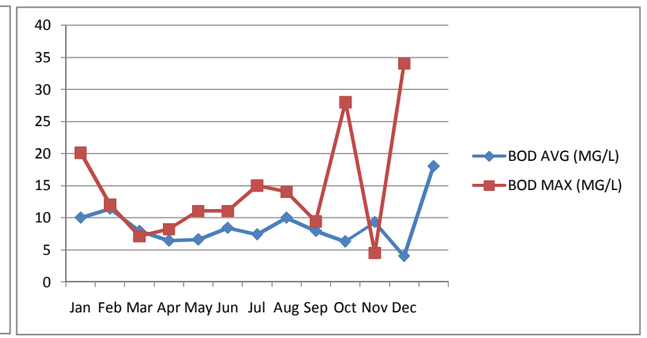

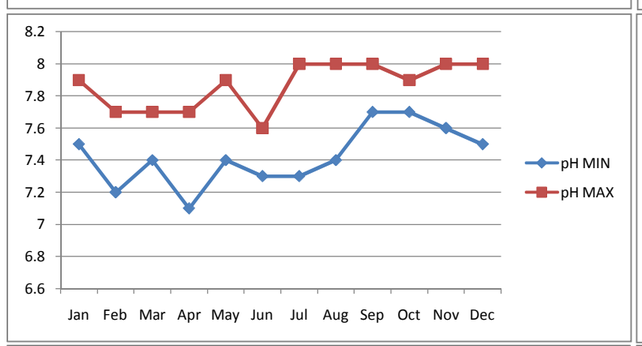

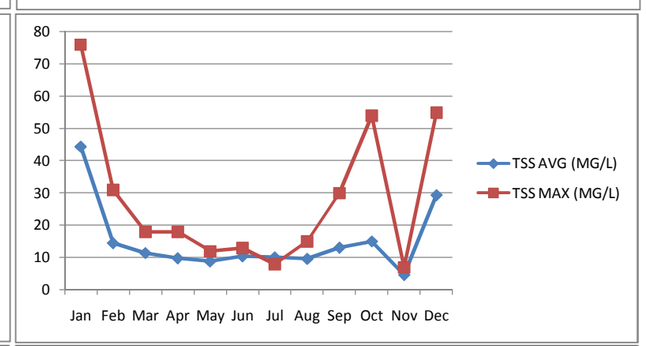

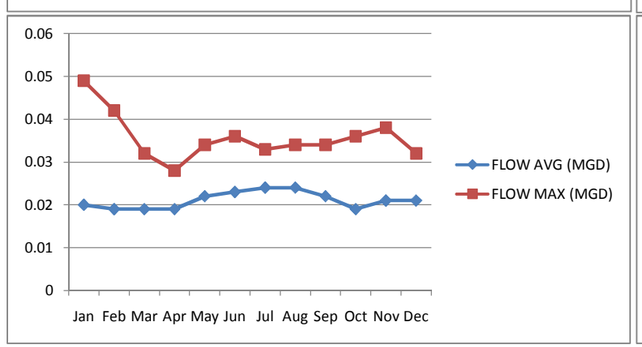

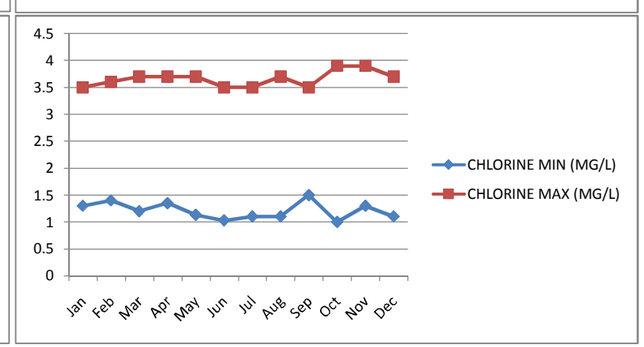

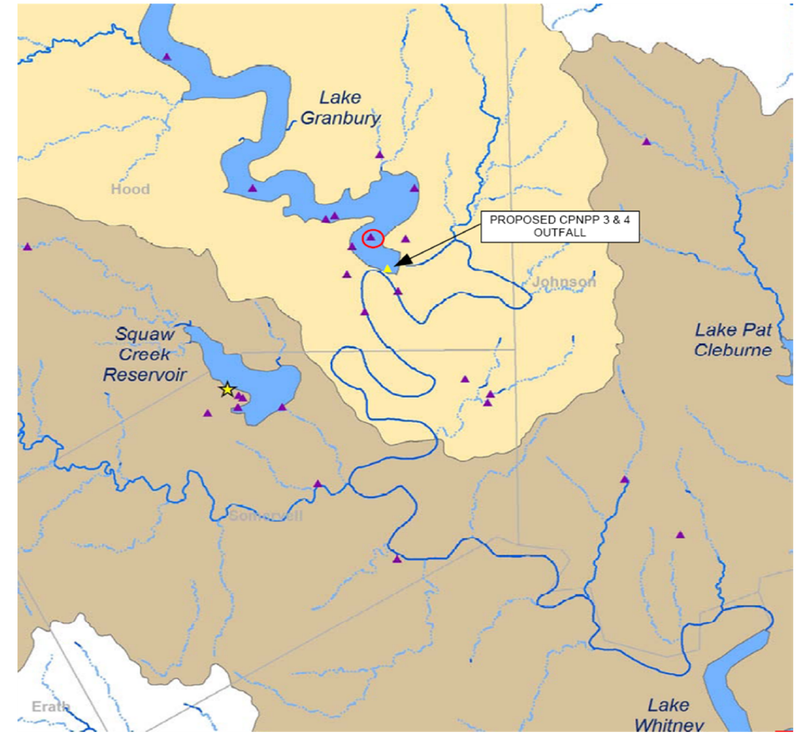

2008 CANYON CREEK DMR DATA

	DO MIN (MG/L)	BOD AVG (MG/L)	BOD MAX (MG/L)	pH MIN	pH MAX	TSS AVG (MG/L)	TSS MAX (MG/L)	FLOW AVG (MGD)	FLOW MAX (MGD)	CHLORINE MIN (MG/L)	CHLORINE MAX (MG/L)
LIMIT	4	10	35	6	9	15	60	0.042	NL	1	4
Jan	7	4	11	8	8.3	10	22	0.01	0.013	0.9	2.5
Feb	8	8	15	8.2	8.6	13	19	0.013	0.018	1	3.1
Mar	6	25	33	8.2	8.3	83	250	0.013	0.028	0.5	2.1
Apr	6	19	24	8	8.4	31	44	0.009	0.013	0.5	3.1
May	6	11	20	7.8	8.3	13	17	0.01	0.018	0.8	2.9
Jun	8	6	12	8	8.2	9	17	0.01	0.018	0.7	3.3
Jul	7	7	12	8.1	8.2	8	18	0.008	0.014	1	3.6
Aug	8	4	6	8.2	8.4	5	8	0.011	0.034	1	3.6
Sep	9	4	5	7.8	8.2	7	12	0.01	0.028	1	3.8
Oct	8	7	13	8	8.3	12	24	0.12	0.28	1.1	3.5
Nov	6	8	10	8.2	8.4	16	18	0.01	0.018	1.2	3.6
Dec	8	14	18	8	8.2	27	36	0.009	0.018	1	3.2
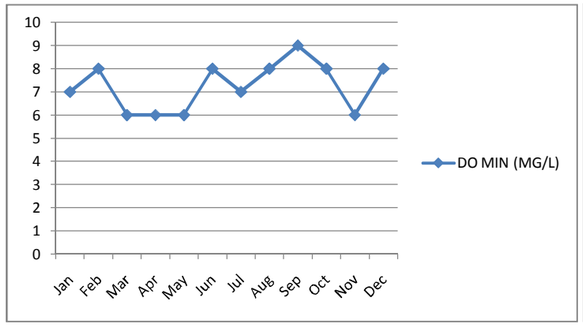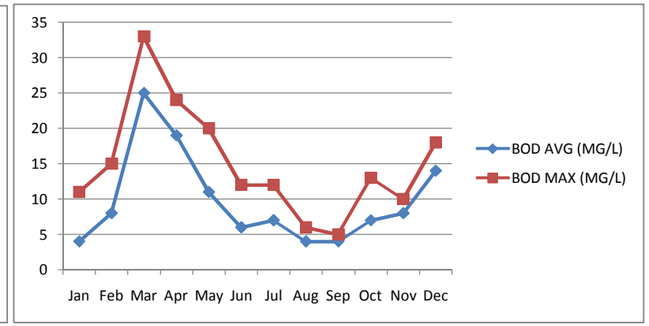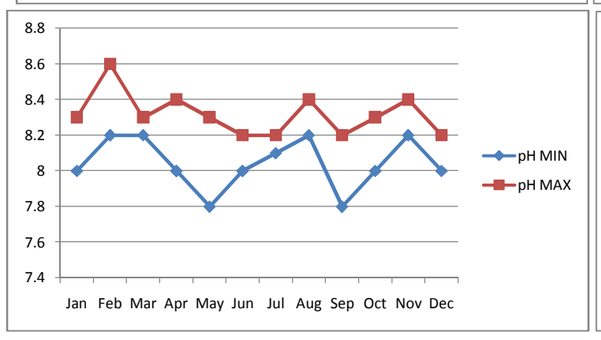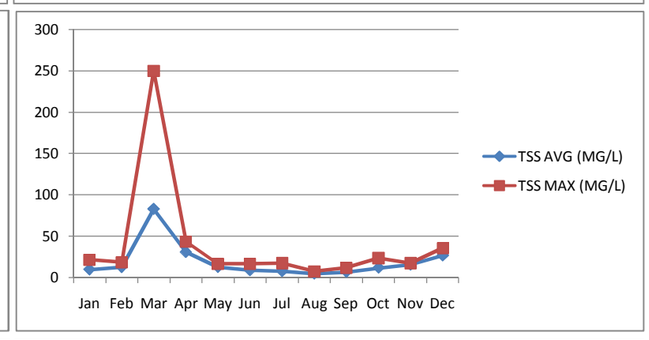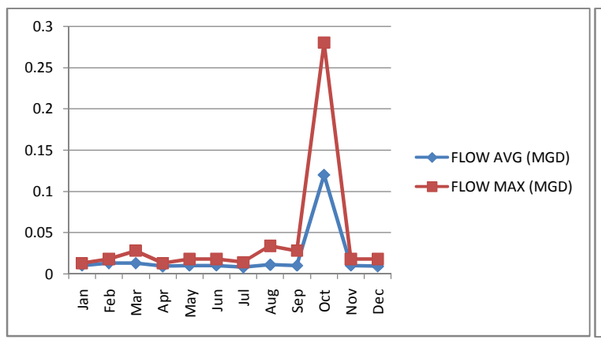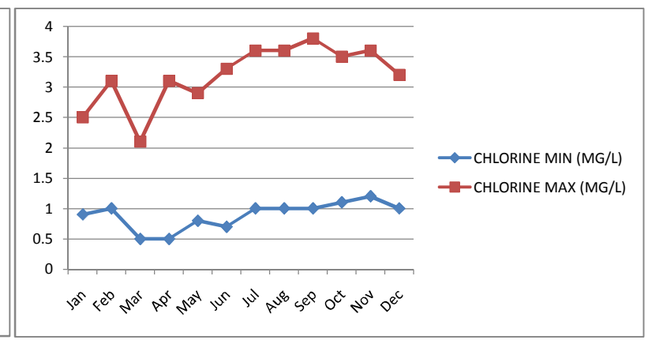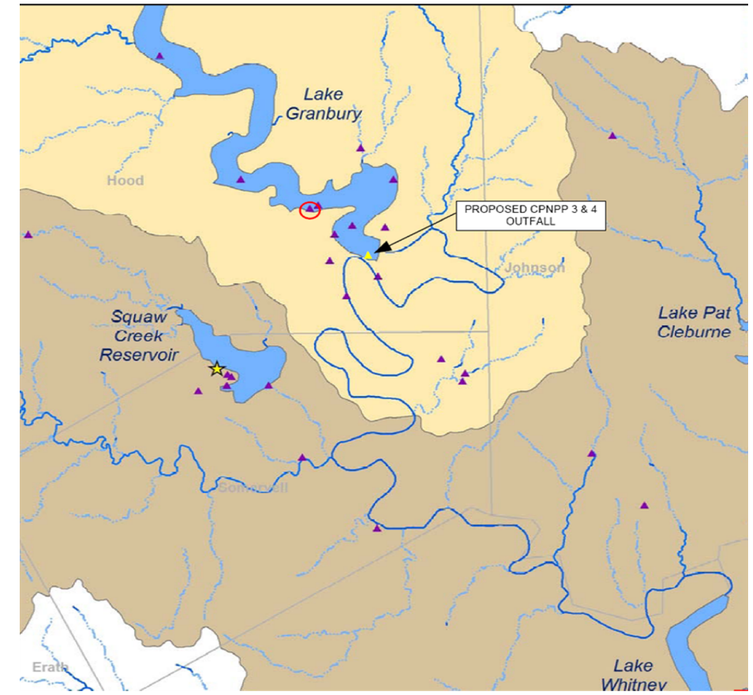
NL = Not Listed