ATTACHMENT D

MAP BOOK – POTENTIAL ON-SITE COMPENSATION STORAGE LOCATIONS

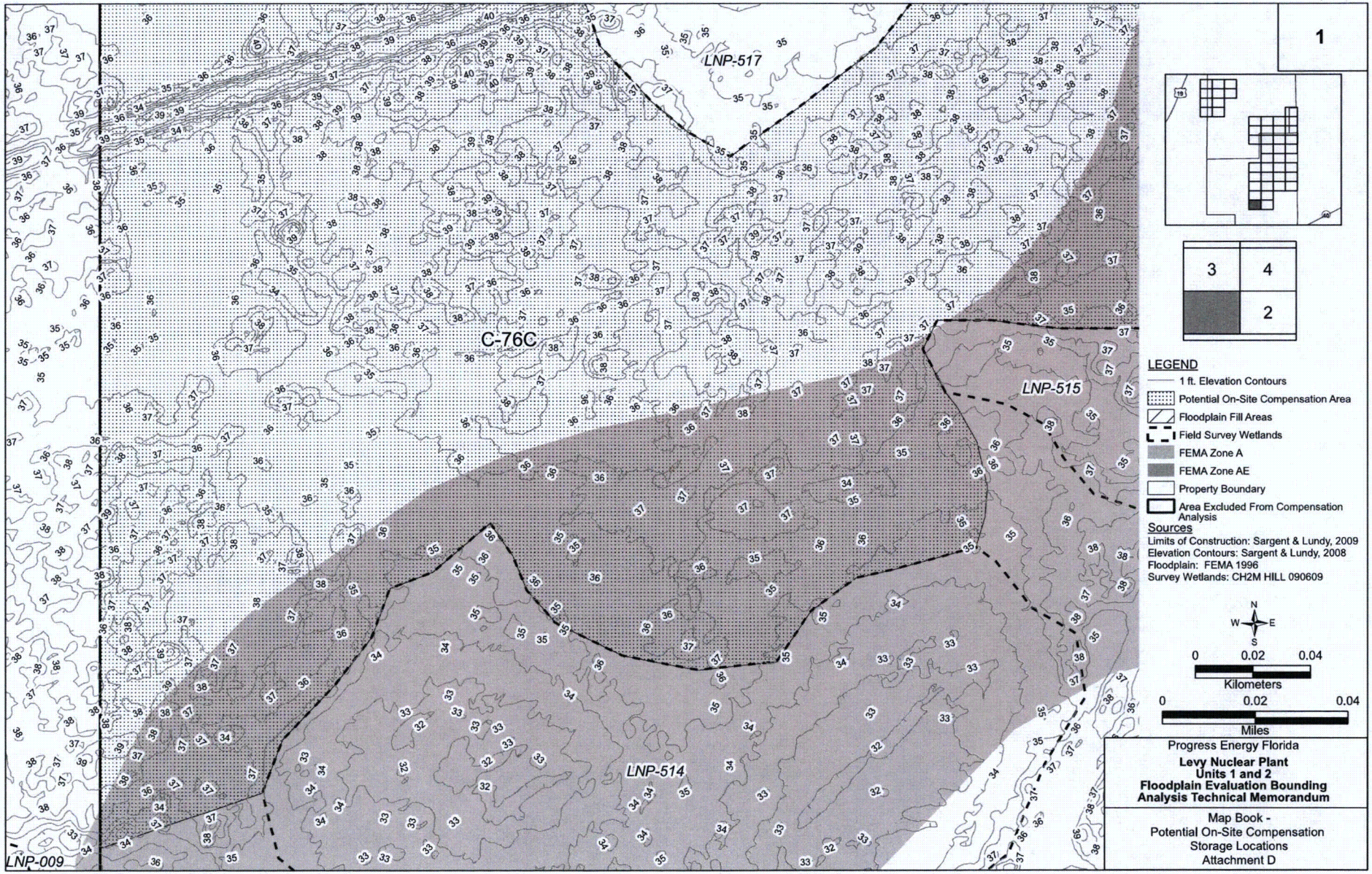
LNP-517
C-76C
LNP-515
LNP-514
LNP-009
1
3
4
2
LEGEND
1 ft. Elevation Contours
Potential On-Site Compensation Area
Floodplain Fill Areas
Field Survey Wetlands
FEMA Zone A
FEMA Zone AE
Property Boundary
Area Excluded From Compensation Analysis
Sources
Limits of Construction: Sargent & Lundy, 2009
Elevation Contours: Sargent & Lundy, 2008
Floodplain: FEMA 1996
Survey Wetlands: CH2M HILL 090609
N
W
E
S
0
0.02
0.04
Kilometers
0
0.02
0.04
Miles
Progress Energy Florida
Levy Nuclear Plant
Units 1 and 2
Floodplain Evaluation Bounding
Analysis Technical Memorandum
Map Book -
Potential On-Site Compensation
Storage Locations
Attachment D

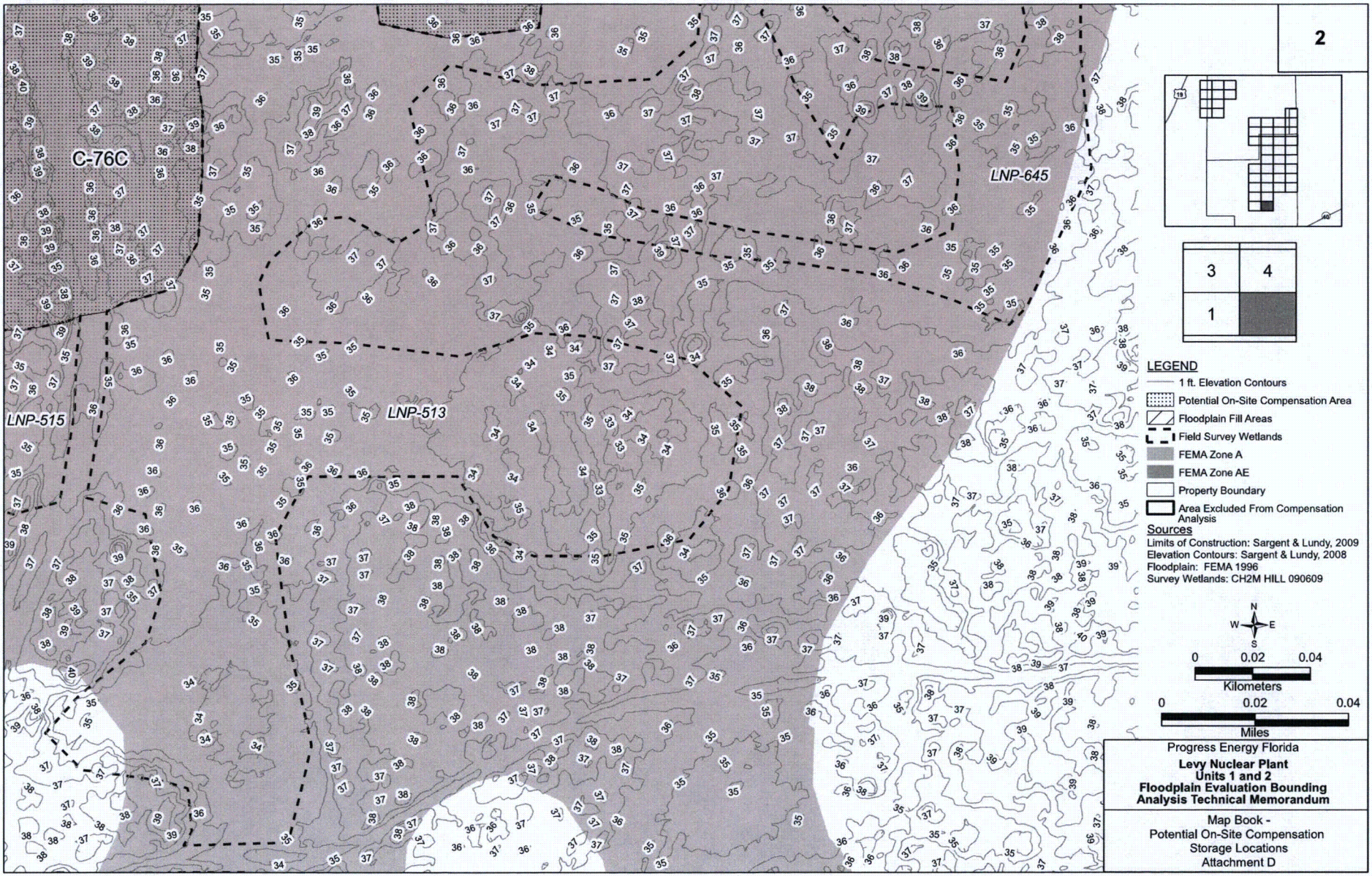
C-76C
LNP-515
LNP-513
LNP-645
2
3
4
1
LEGEND
1 ft. Elevation Contours
Potential On-Site Compensation Area
Floodplain Fill Areas
Field Survey Wetlands
FEMA Zone A
FEMA Zone AE
Property Boundary
Area Excluded From Compensation Analysis
Sources
Limits of Construction: Sargent & Lundy, 2009
Elevation Contours: Sargent & Lundy, 2008
Floodplain: FEMA 1996
Survey Wetlands: CH2M HILL 090609
N
W
E
S
0
0.02
0.04
Kilometers
0
0.02
0.04
Miles
Progress Energy Florida
Levy Nuclear Plant
Units 1 and 2
Floodplain Evaluation Bounding
Analysis Technical Memorandum
Map Book -
Potential On-Site Compensation
Storage Locations
Attachment D

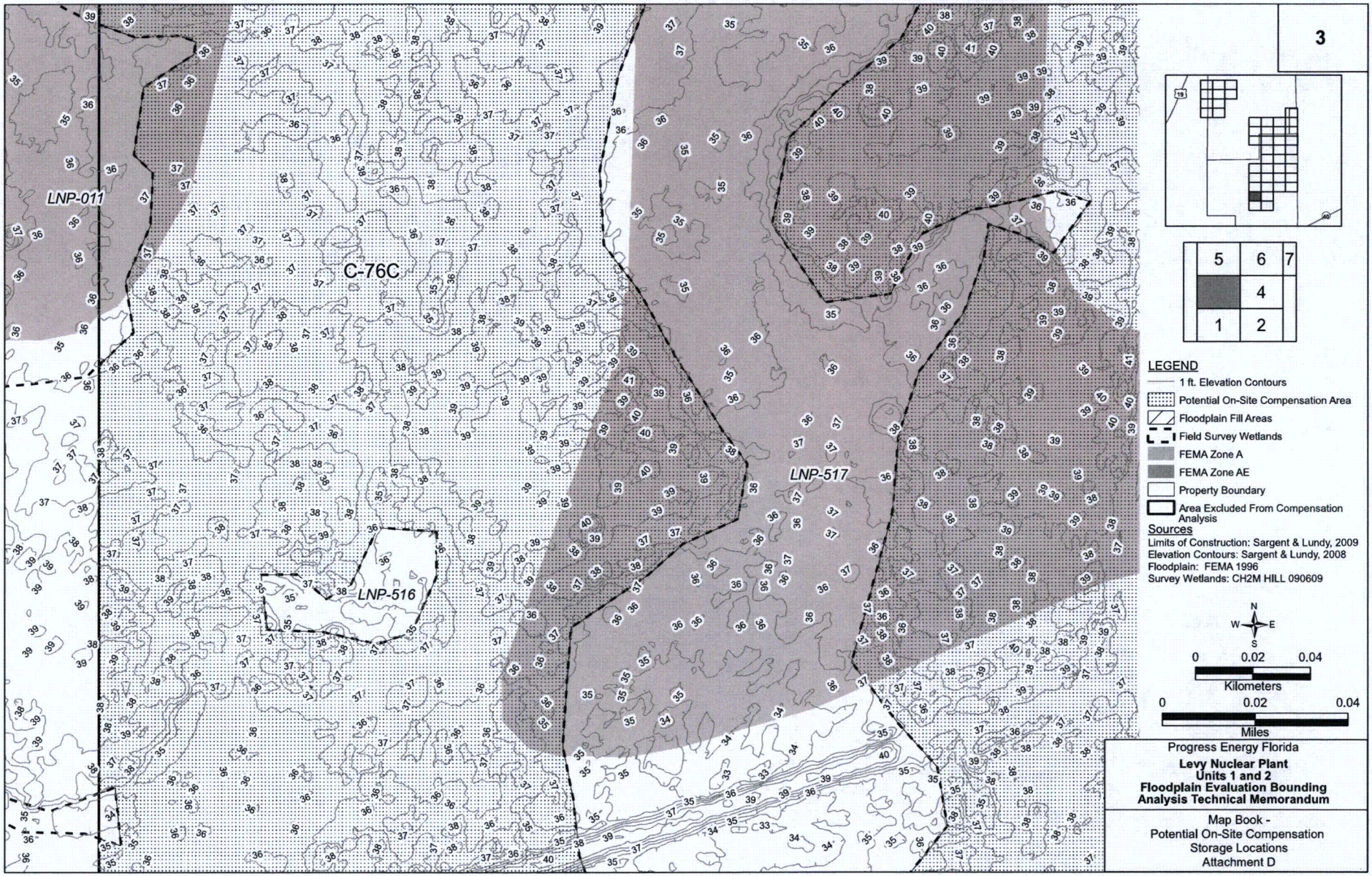

Progress Energy Florida

Levy Nuclear Plant
Units 1 and 2
Floodplain Evaluation Bounding Analysis Technical Memorandum

Map Book -
Potential On-Site Compensation Storage Locations
Attachment D

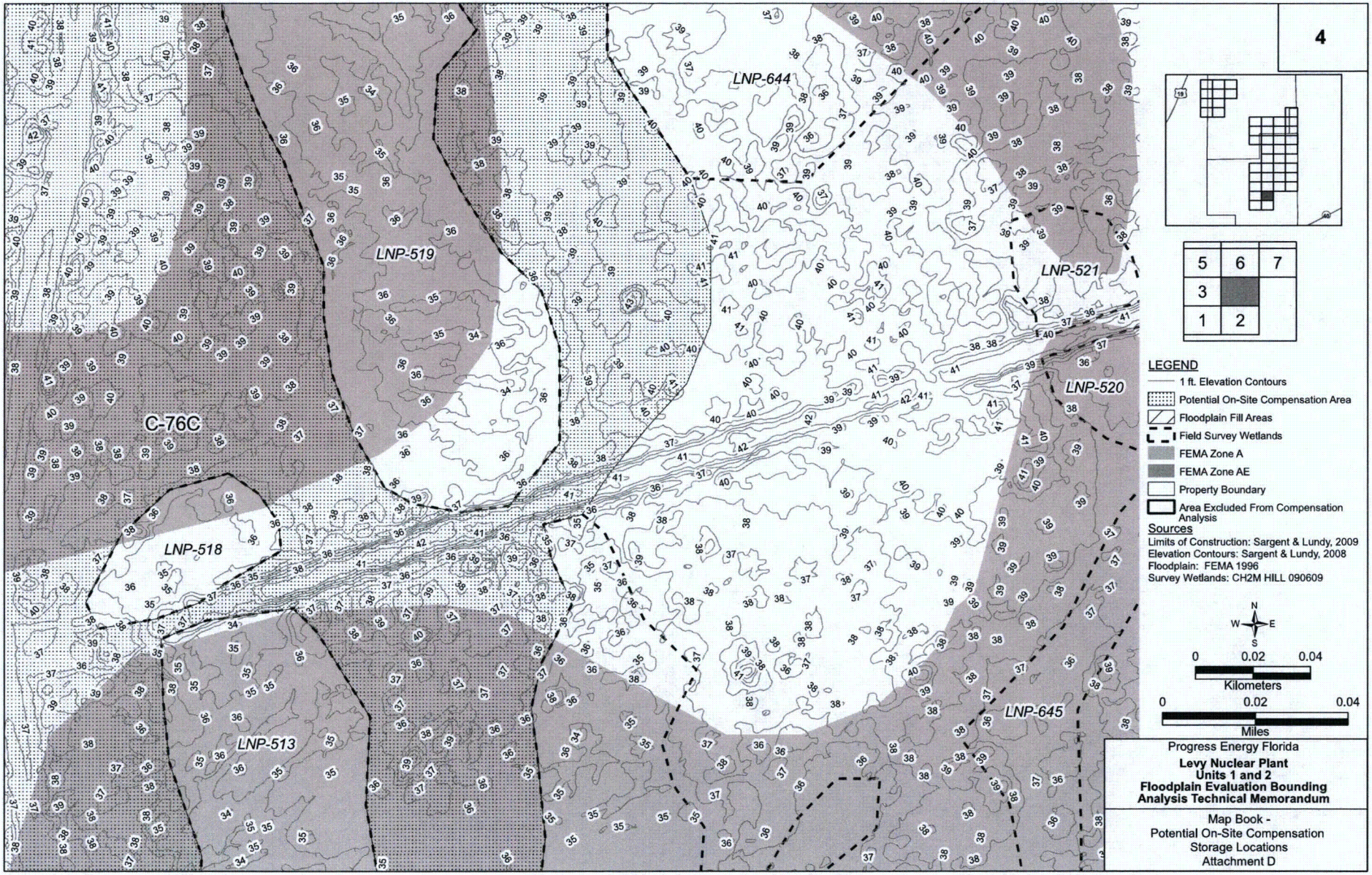

Progress Energy Florida

Levy Nuclear Plant
Units 1 and 2
Floodplain Evaluation Bounding Analysis Technical Memorandum

Map Book -
Potential On-Site Compensation Storage Locations
Attachment D

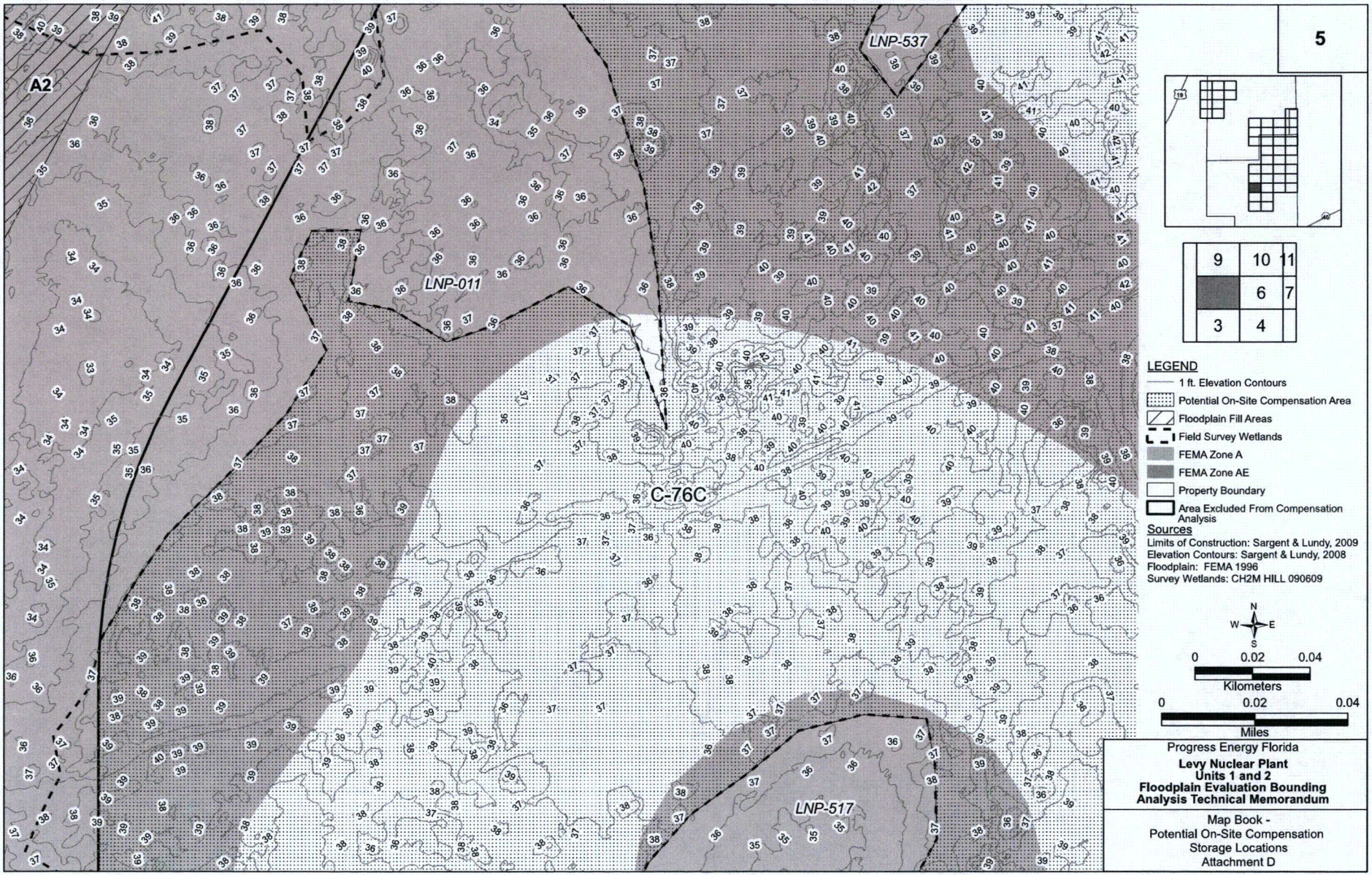

Progress Energy Florida

Levy Nuclear Plant
Units 1 and 2
Floodplain Evaluation Bounding Analysis Technical Memorandum

Map Book -
Potential On-Site Compensation Storage Locations
Attachment D

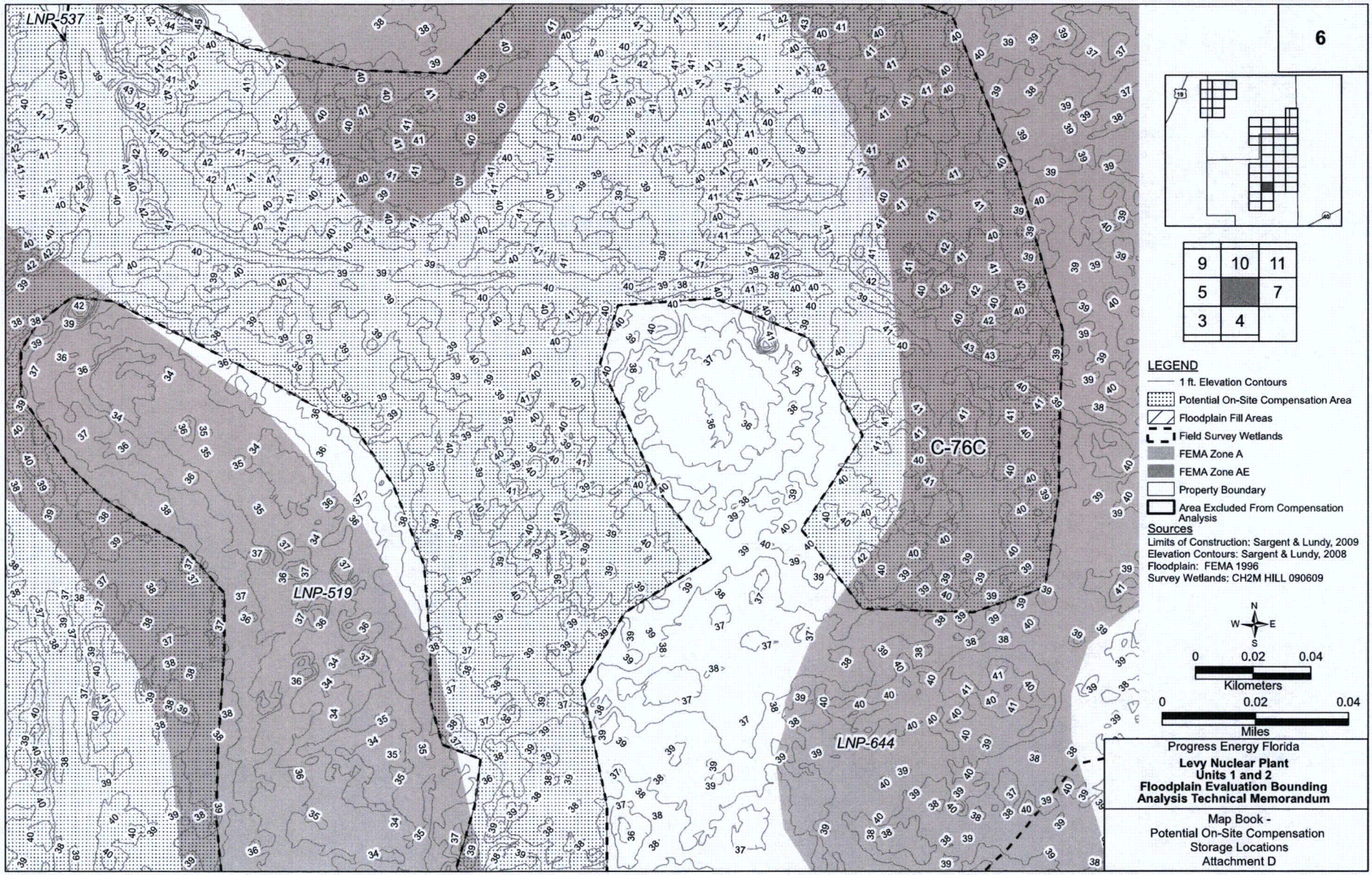
6
LNP-537
LNP-519
C-76C
LNP-644
9
10
11
5
7
3
4
LEGEND
1 ft. Elevation Contours
Potential On-Site Compensation Area
Floodplain Fill Areas
Field Survey Wetlands
FEMA Zone A
FEMA Zone AE
Property Boundary
Area Excluded From Compensation Analysis
Sources
Limits of Construction: Sargent & Lundy, 2009
Elevation Contours: Sargent & Lundy, 2008
Floodplain: FEMA 1996
Survey Wetlands: CH2M HILL 090609
N
W
E
S
0
0.02
0.04
Kilometers
0
0.02
0.04
Miles
Progress Energy Florida
Levy Nuclear Plant
Units 1 and 2
Floodplain Evaluation Bounding
Analysis Technical Memorandum
Map Book -
Potential On-Site Compensation
Storage Locations
Attachment D

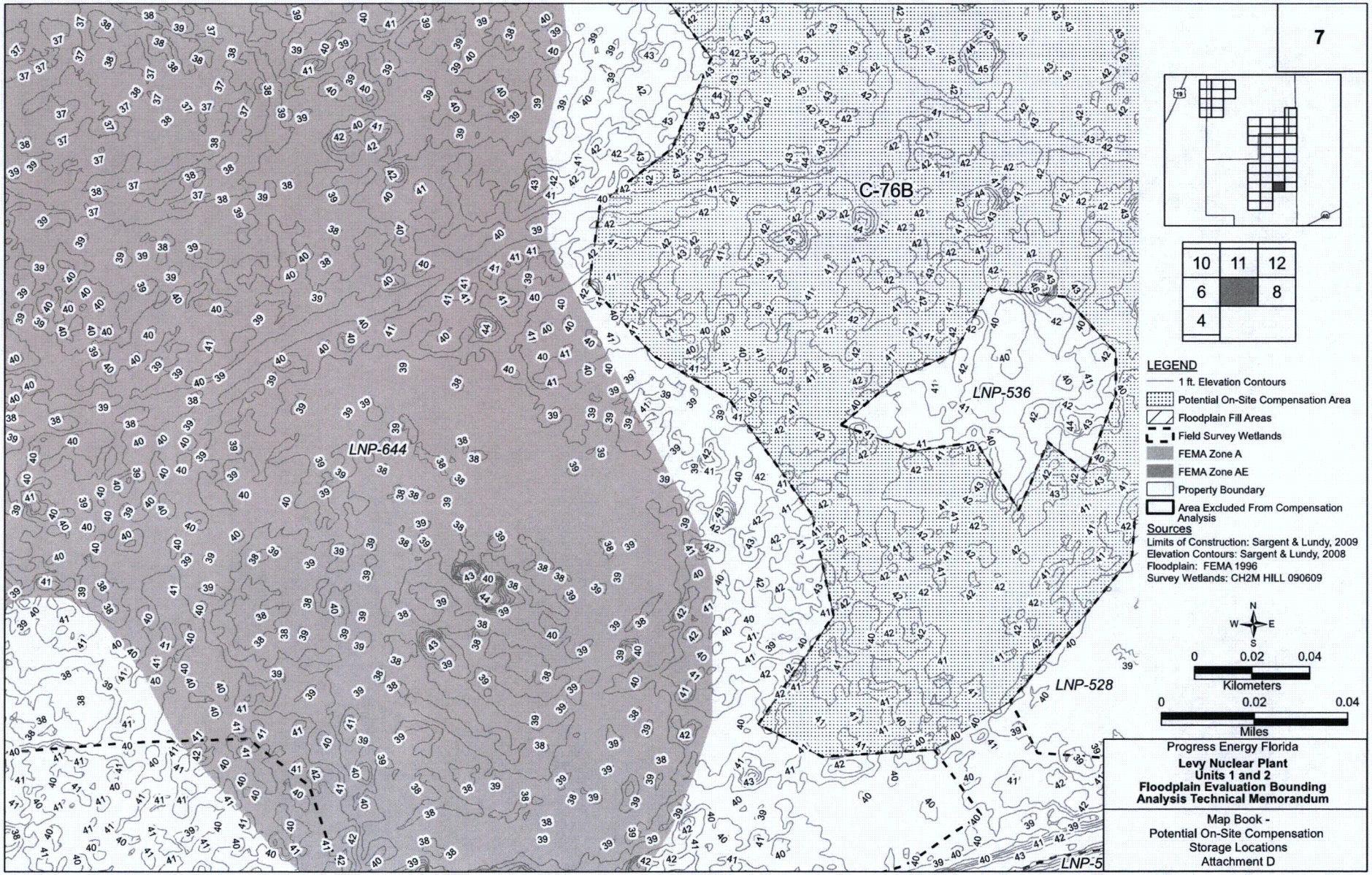
7
C-76B
LNP-536
LNP-644
LNP-528
LNP-5
10
11
12
6
8
4
LEGEND
1 ft. Elevation Contours
Potential On-Site Compensation Area
Floodplain Fill Areas
Field Survey Wetlands
FEMA Zone A
FEMA Zone AE
Property Boundary
Area Excluded From Compensation Analysis
Sources
Limits of Construction: Sargent & Lundy, 2009
Elevation Contours: Sargent & Lundy, 2008
Floodplain: FEMA 1996
Survey Wetlands: CH2M HILL 090609
N
W
E
S
0
0.02
0.04
Kilometers
0
0.02
0.04
Miles
Progress Energy Florida
Levy Nuclear Plant
Units 1 and 2
Floodplain Evaluation Bounding
Analysis Technical Memorandum
Map Book -
Potential On-Site Compensation
Storage Locations
Attachment D

8
11
12
7
LNP-531
C-76B
LNP-550
LNP-528
LNP-504
LNP-527
LNP-508
LEGEND
1 ft. Elevation Contours
Potential On-Site Compensation Area
Floodplain Fill Areas
Field Survey Wetlands
FEMA Zone A
FEMA Zone AE
Property Boundary
Area Excluded From Compensation Analysis
Sources
Limits of Construction: Sargent & Lundy, 2009
Elevation Contours: Sargent & Lundy, 2008
Floodplain: FEMA 1996
Survey Wetlands: CH2M HILL 090609
N
W
E
S
0
0.02
0.04
Kilometers
0
0.02
0.04
Miles
Progress Energy Florida
Levy Nuclear Plant
Units 1 and 2
Floodplain Evaluation Bounding
Analysis Technical Memorandum
Map Book -
Potential On-Site Compensation
Storage Locations
Attachment D

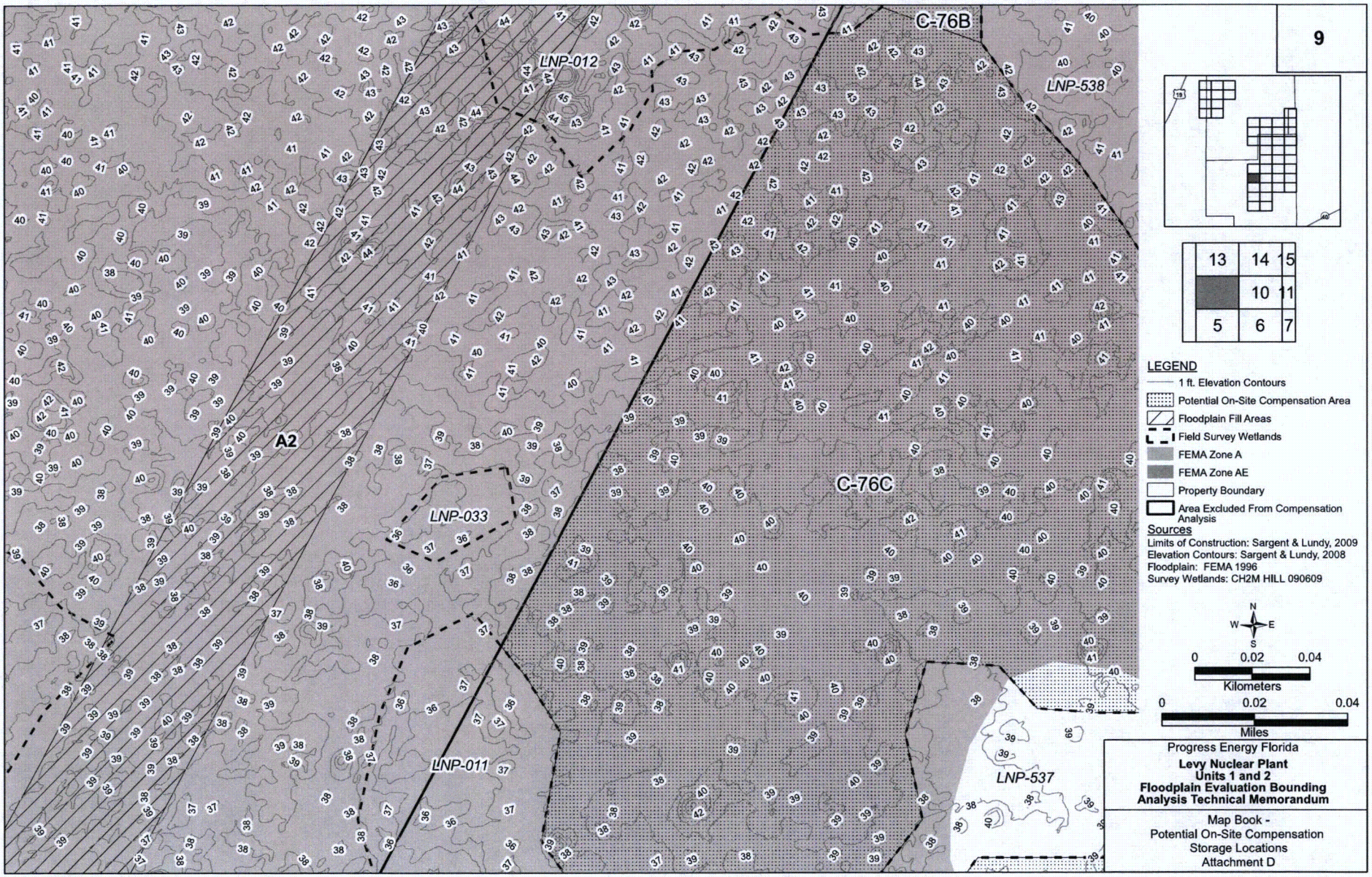
9
C-76B
LNP-012
LNP-538
A2
LNP-033
C-76C
LNP-011
LNP-537
13
14
15
10
11
5
6
7
LEGEND
1 ft. Elevation Contours
Potential On-Site Compensation Area
Floodplain Fill Areas
Field Survey Wetlands
FEMA Zone A
FEMA Zone AE
Property Boundary
Area Excluded From Compensation Analysis
Sources
Limits of Construction: Sargent & Lundy, 2009
Elevation Contours: Sargent & Lundy, 2008
Floodplain: FEMA 1996
Survey Wetlands: CH2M HILL 090609
N
W
E
S
0
0.02
0.04
Kilometers
0
0.02
0.04
Miles
Progress Energy Florida
Levy Nuclear Plant
Units 1 and 2
Floodplain Evaluation Bounding
Analysis Technical Memorandum
Map Book -
Potential On-Site Compensation
Storage Locations
Attachment D



10

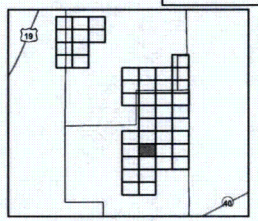

13	14	15
9		11
5	6	7

LEGEND

- 1 ft. Elevation Contours
- Potential On-Site Compensation Area
- Floodplain Fill Areas
- Field Survey Wetlands
- FEMA Zone A
- FEMA Zone AE
- Property Boundary
- Area Excluded From Compensation Analysis

Sources

Limits of Construction: Sargent & Lundy, 2009
Elevation Contours: Sargent & Lundy, 2008
Floodplain: FEMA 1996
Survey Wetlands: CH2M HILL 090609

N W E S

0 0.02 0.04
Kilometers

0 0.02 0.04
Miles

Progress Energy Florida

Levy Nuclear Plant
Units 1 and 2
Floodplain Evaluation Bounding Analysis Technical Memorandum

Map Book -
Potential On-Site Compensation Storage Locations
Attachment D

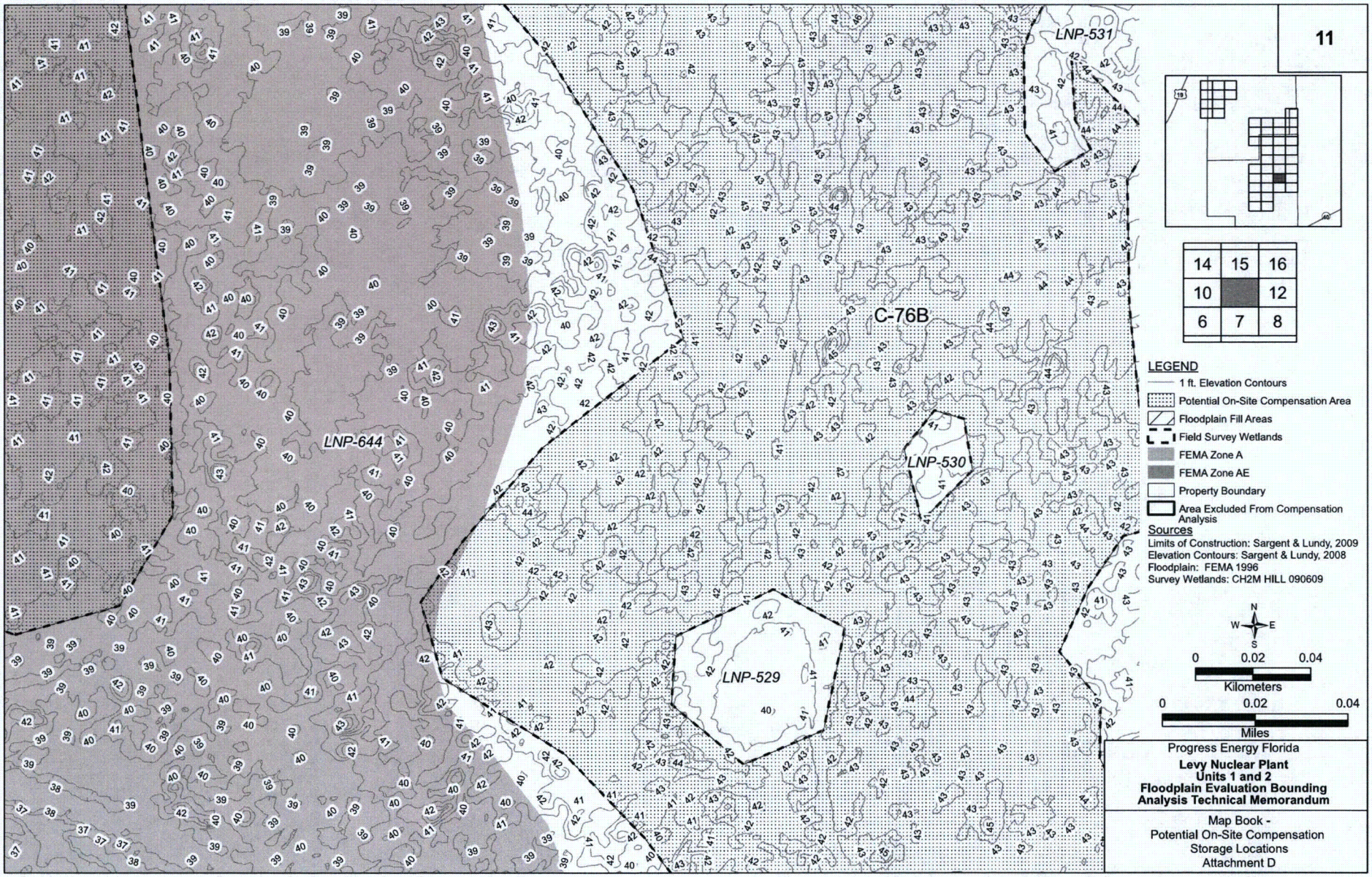
11
LNP-531
C-76B
LNP-644
LNP-530
LNP-529
14 15 16
10 12
6 7 8
LEGEND
1 ft. Elevation Contours
Potential On-Site Compensation Area
Floodplain Fill Areas
Field Survey Wetlands
FEMA Zone A
FEMA Zone AE
Property Boundary
Area Excluded From Compensation Analysis
Sources
Limits of Construction: Sargent & Lundy, 2009
Elevation Contours: Sargent & Lundy, 2008
Floodplain: FEMA 1996
Survey Wetlands: CH2M HILL 090609
N
W
E
S
0 0.02 0.04
Kilometers
0 0.02 0.04
Miles
Progress Energy Florida
Levy Nuclear Plant
Units 1 and 2
Floodplain Evaluation Bounding
Analysis Technical Memorandum
Map Book -
Potential On-Site Compensation
Storage Locations
Attachment D

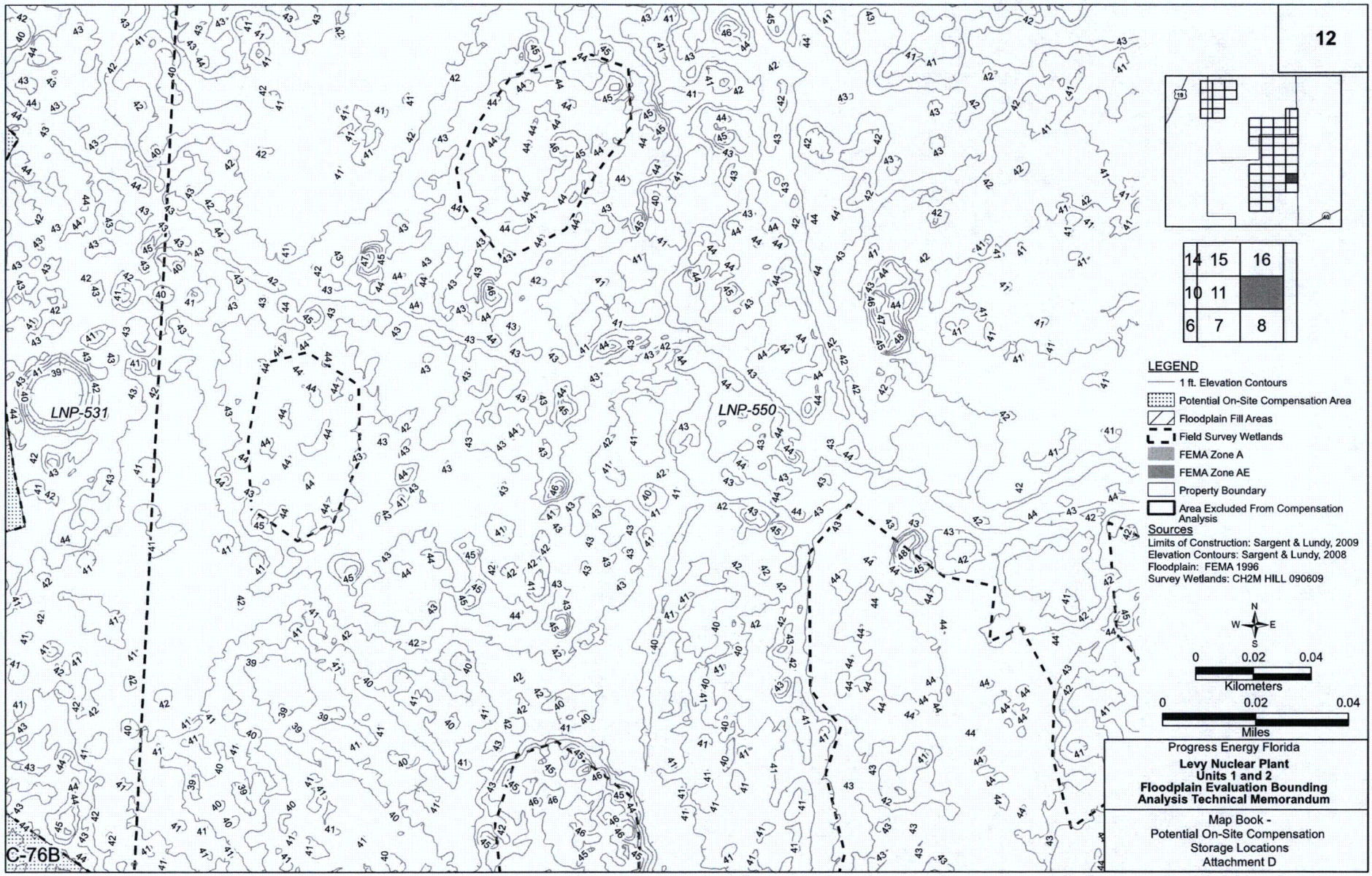

Progress Energy Florida

Levy Nuclear Plant
Units 1 and 2
Floodplain Evaluation Bounding Analysis Technical Memorandum

Map Book -
Potential On-Site Compensation Storage Locations
Attachment D



Progress Energy Florida

Levy Nuclear Plant
Units 1 and 2
Floodplain Evaluation Bounding Analysis Technical Memorandum

Map Book -
Potential On-Site Compensation Storage Locations
Attachment D



14

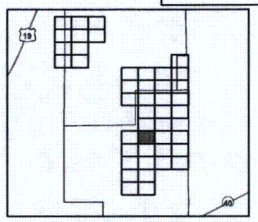

	17	18
13		15
9	10	11

LEGEND

- 1 ft. Elevation Contours
- Potential On-Site Compensation Area
- Floodplain Fill Areas
- Field Survey Wetlands
- FEMA Zone A
- FEMA Zone AE
- Property Boundary
- Area Excluded From Compensation Analysis

Sources

Limits of Construction: Sargent & Lundy, 2009
Elevation Contours: Sargent & Lundy, 2008
Floodplain: FEMA 1996
Survey Wetlands: CH2M HILL 090609

N W E S

0 0.02 0.04
Kilometers

0 0.02 0.04
Miles

Progress Energy Florida

Levy Nuclear Plant
Units 1 and 2
Floodplain Evaluation Bounding Analysis Technical Memorandum

Map Book -
Potential On-Site Compensation Storage Locations
Attachment D

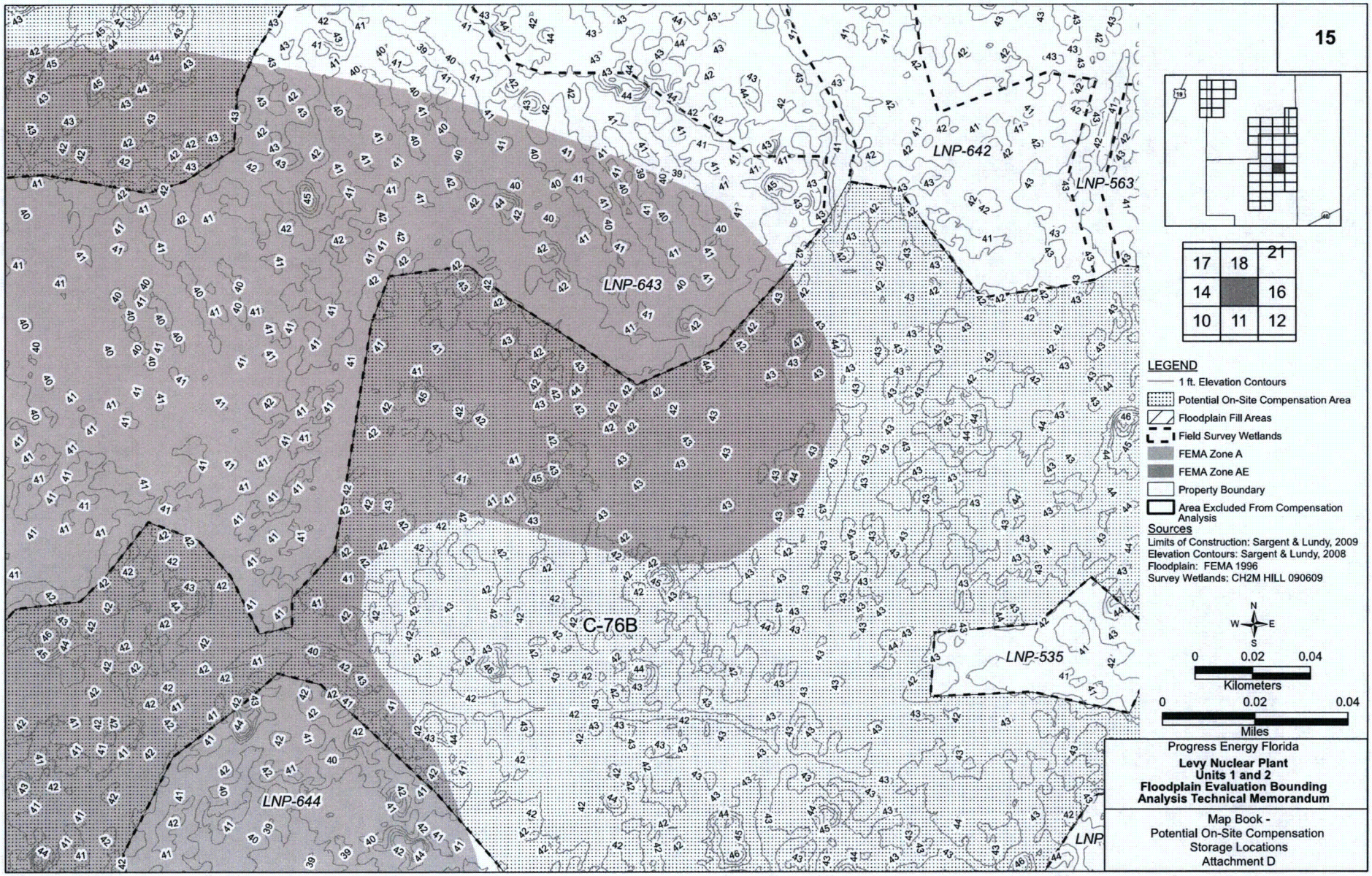
15
LNP-642
LNP-563
LNP-643
C-76B
LNP-535
LNP-644
17
18
21
14
16
10
11
12
LEGEND
1 ft. Elevation Contours
Potential On-Site Compensation Area
Floodplain Fill Areas
Field Survey Wetlands
FEMA Zone A
FEMA Zone AE
Property Boundary
Area Excluded From Compensation Analysis
Sources
Limits of Construction: Sargent & Lundy, 2009
Elevation Contours: Sargent & Lundy, 2008
Floodplain: FEMA 1996
Survey Wetlands: CH2M HILL 090609
N
W
E
S
0
0.02
0.04
Kilometers
0
0.02
0.04
Miles
Progress Energy Florida
Levy Nuclear Plant
Units 1 and 2
Floodplain Evaluation Bounding
Analysis Technical Memorandum
Map Book -
Potential On-Site Compensation
Storage Locations
Attachment D

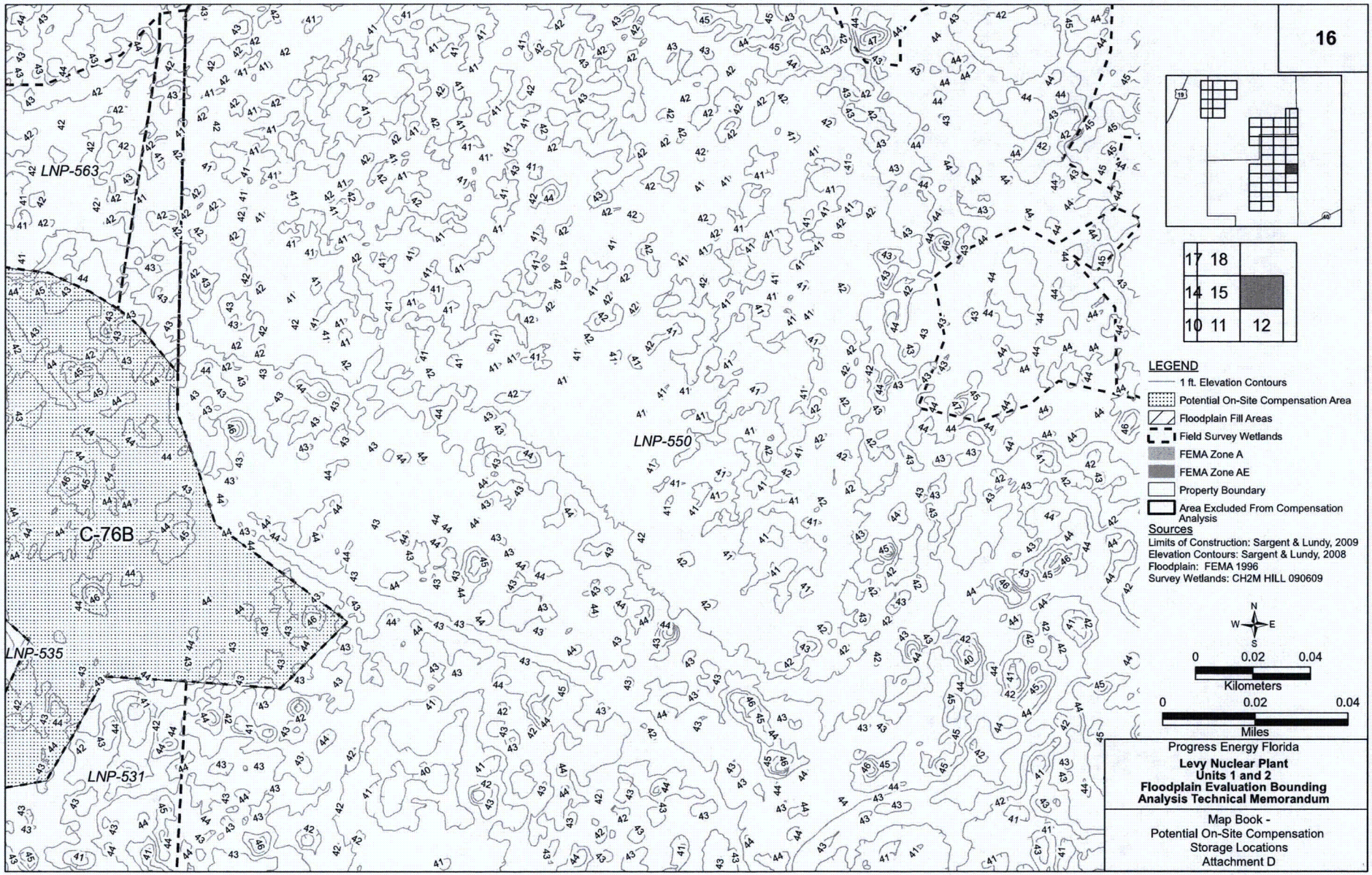
16
LNP-563
LNP-550
C-76B
LNP-535
LNP-531
17 18
14 15
10 11 12
LEGEND
1 ft. Elevation Contours
Potential On-Site Compensation Area
Floodplain Fill Areas
Field Survey Wetlands
FEMA Zone A
FEMA Zone AE
Property Boundary
Area Excluded From Compensation Analysis
Sources
Limits of Construction: Sargent & Lundy, 2009
Elevation Contours: Sargent & Lundy, 2008
Floodplain: FEMA 1996
Survey Wetlands: CH2M HILL 090609
N
W
E
S
0 0.02 0.04
Kilometers
0 0.02 0.04
Miles
Progress Energy Florida
Levy Nuclear Plant
Units 1 and 2
Floodplain Evaluation Bounding
Analysis Technical Memorandum
Map Book -
Potential On-Site Compensation
Storage Locations
Attachment D

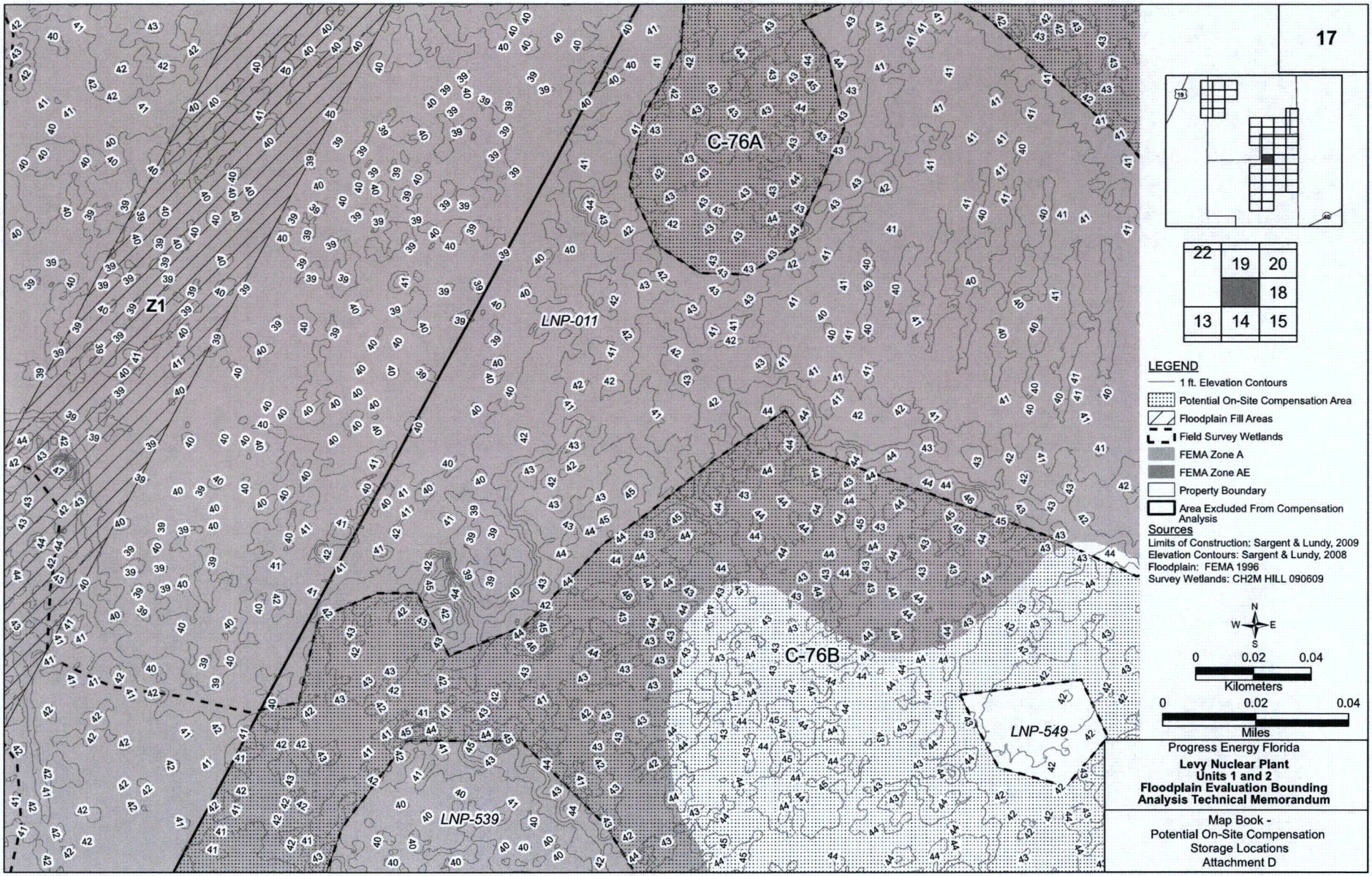

Progress Energy Florida

Levy Nuclear Plant
Units 1 and 2
Floodplain Evaluation Bounding Analysis Technical Memorandum

Map Book -
Potential On-Site Compensation Storage Locations
Attachment D

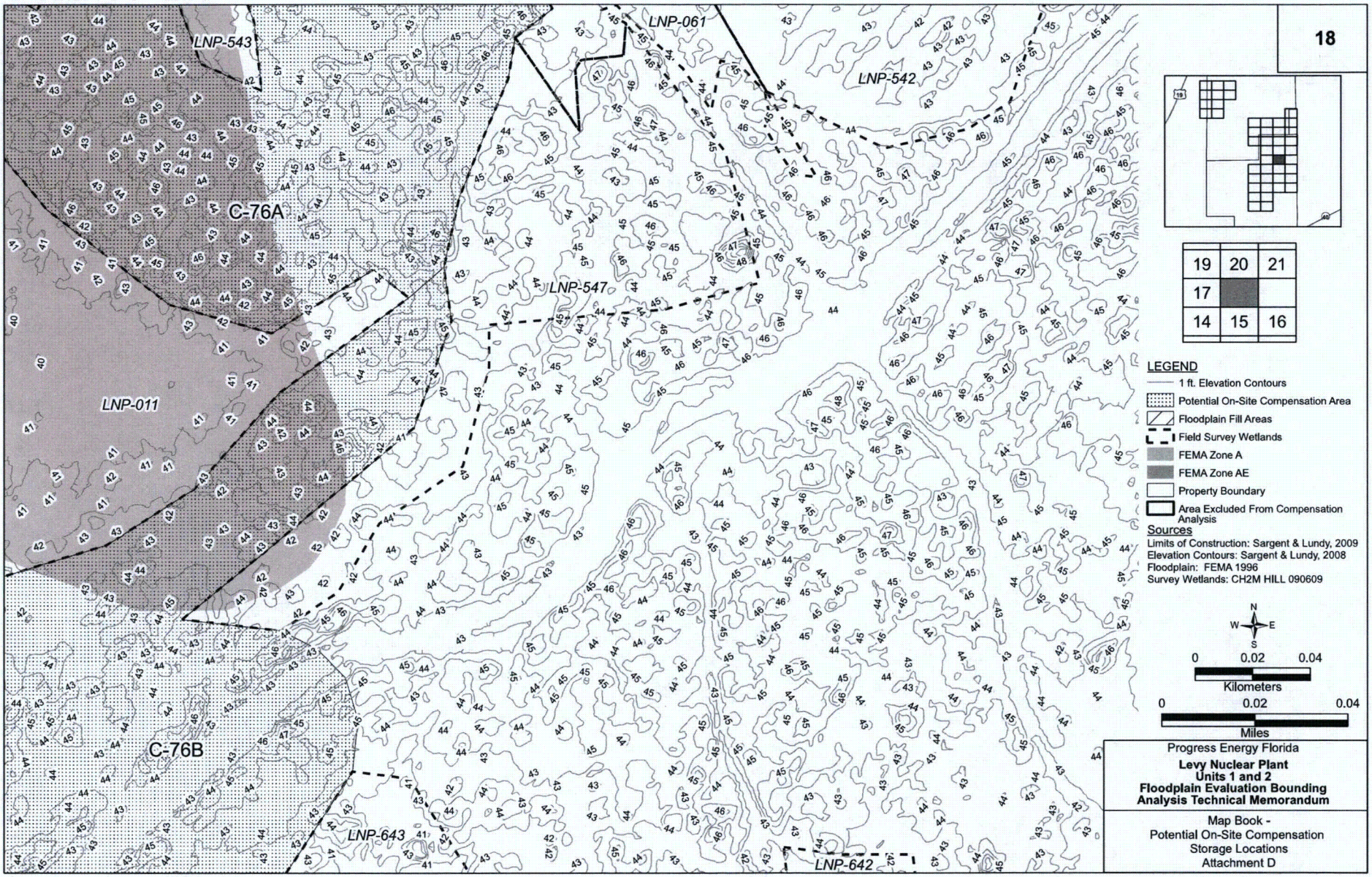
18
LNP-543
LNP-061
LNP-542
C-76A
LNP-547
LNP-011
C-76B
LNP-643
LNP-642
19 20 21
17
14 15 16
LEGEND
1 ft. Elevation Contours
Potential On-Site Compensation Area
Floodplain Fill Areas
Field Survey Wetlands
FEMA Zone A
FEMA Zone AE
Property Boundary
Area Excluded From Compensation Analysis
Sources
Limits of Construction: Sargent & Lundy, 2009
Elevation Contours: Sargent & Lundy, 2008
Floodplain: FEMA 1996
Survey Wetlands: CH2M HILL 090609
N
W E
S
0 0.02 0.04
Kilometers
0 0.02 0.04
Miles
Progress Energy Florida
Levy Nuclear Plant
Units 1 and 2
Floodplain Evaluation Bounding
Analysis Technical Memorandum
Map Book -
Potential On-Site Compensation
Storage Locations
Attachment D

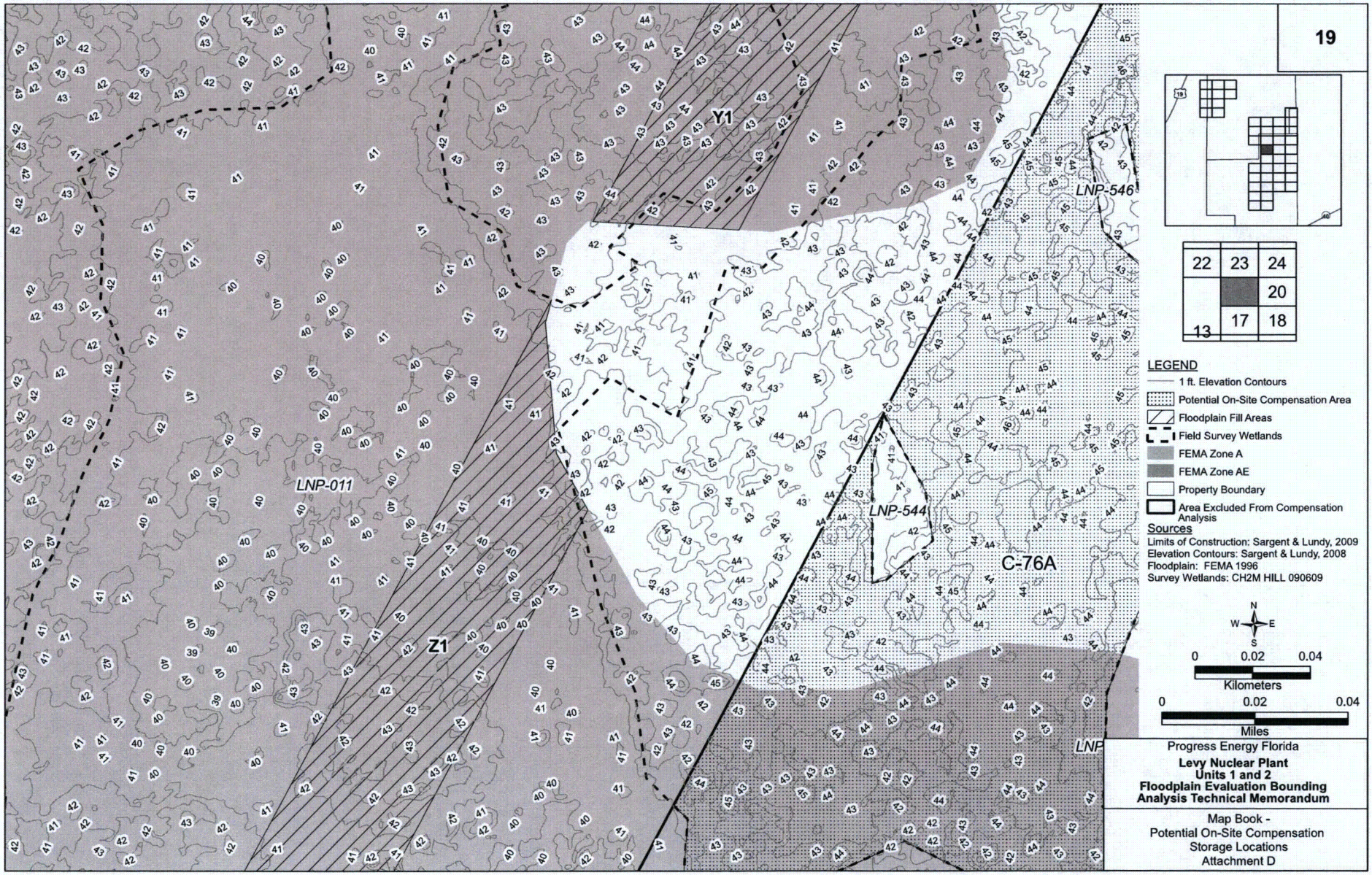
19
Y1
Z1
LNP-011
LNP-544
LNP-546
C-76A
LNP
22
23
24
20
17
18
13
LEGEND
1 ft. Elevation Contours
Potential On-Site Compensation Area
Floodplain Fill Areas
Field Survey Wetlands
FEMA Zone A
FEMA Zone AE
Property Boundary
Area Excluded From Compensation Analysis
Sources
Limits of Construction: Sargent & Lundy, 2009
Elevation Contours: Sargent & Lundy, 2008
Floodplain: FEMA 1996
Survey Wetlands: CH2M HILL 090609
N
W
E
S
0
0.02
0.04
Kilometers
0
0.02
0.04
Miles
Progress Energy Florida
Levy Nuclear Plant
Units 1 and 2
Floodplain Evaluation Bounding
Analysis Technical Memorandum
Map Book -
Potential On-Site Compensation
Storage Locations
Attachment D

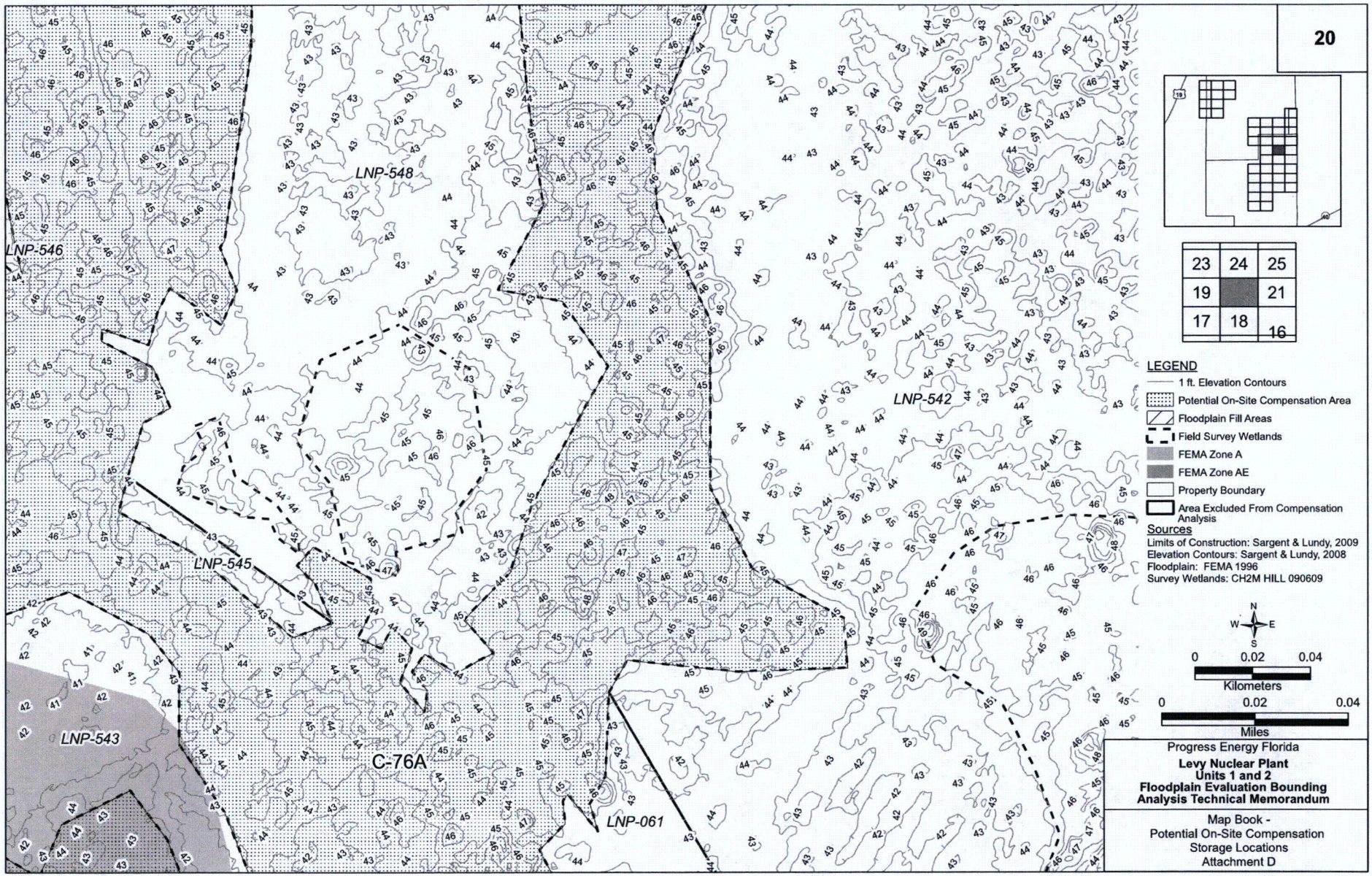
20
LNP-546
LNP-548
LNP-542
LNP-545
LNP-543
C-76A
LNP-061
23 24 25
19 21
17 18 16
LEGEND
1 ft. Elevation Contours
Potential On-Site Compensation Area
Floodplain Fill Areas
Field Survey Wetlands
FEMA Zone A
FEMA Zone AE
Property Boundary
Area Excluded From Compensation Analysis
Sources
Limits of Construction: Sargent & Lundy, 2009
Elevation Contours: Sargent & Lundy, 2008
Floodplain: FEMA 1996
Survey Wetlands: CH2M HILL 090609
N
W
E
S
0 0.02 0.04
Kilometers
0 0.02 0.04
Miles
Progress Energy Florida
Levy Nuclear Plant
Units 1 and 2
Floodplain Evaluation Bounding
Analysis Technical Memorandum
Map Book -
Potential On-Site Compensation
Storage Locations
Attachment D

Progress Energy Florida

Levy Nuclear Plant
Units 1 and 2
Floodplain Evaluation Bounding Analysis Technical Memorandum

Map Book -
Potential On-Site Compensation Storage Locations
Attachment D


22
C-74
LNP-011
26
27 28
23 24
19 20
LEGEND
1 ft. Elevation Contours
Potential On-Site Compensation Area
Floodplain Fill Areas
Field Survey Wetlands
FEMA Zone A
FEMA Zone AE
Property Boundary
Area Excluded From Compensation Analysis
Sources
Limits of Construction: Sargent & Lundy, 2009
Elevation Contours: Sargent & Lundy, 2008
Floodplain: FEMA 1996
Survey Wetlands: CH2M HILL 090609
N
W
E
S
0
0.02
0.04
Kilometers
0
0.02
0.04
Miles
Progress Energy Florida
Levy Nuclear Plant
Units 1 and 2
Floodplain Evaluation Bounding
Analysis Technical Memorandum
Map Book -
Potential On-Site Compensation
Storage Locations
Attachment D

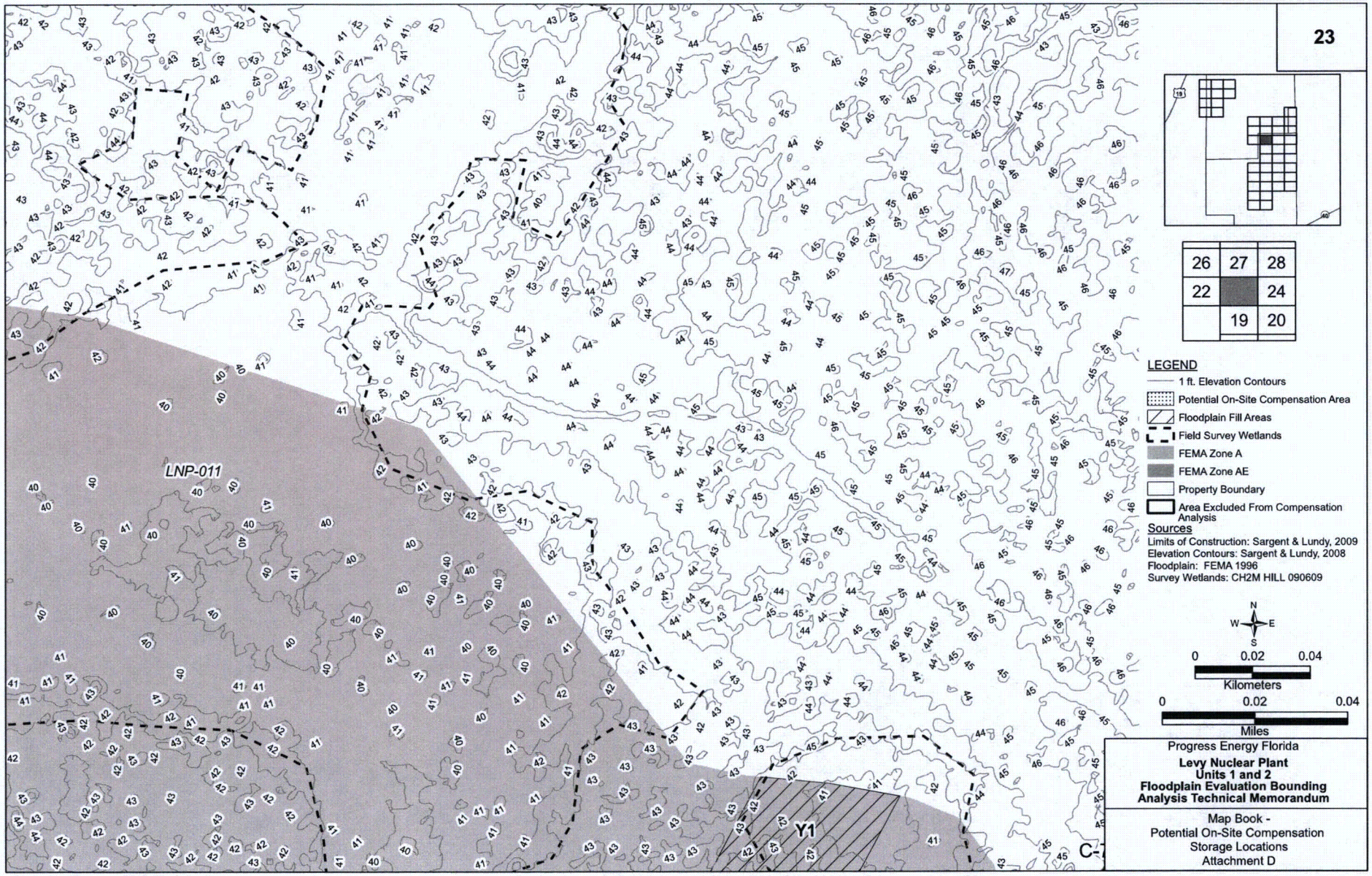
23
26
27
28
22
24
19
20
LEGEND
1 ft. Elevation Contours
Potential On-Site Compensation Area
Floodplain Fill Areas
Field Survey Wetlands
FEMA Zone A
FEMA Zone AE
Property Boundary
Area Excluded From Compensation Analysis
Sources
Limits of Construction: Sargent & Lundy, 2009
Elevation Contours: Sargent & Lundy, 2008
Floodplain: FEMA 1996
Survey Wetlands: CH2M HILL 090609
N
W
E
S
0
0.02
0.04
Kilometers
0
0.02
0.04
Miles
LNP-011
Y1
Progress Energy Florida
Levy Nuclear Plant
Units 1 and 2
Floodplain Evaluation Bounding
Analysis Technical Memorandum
Map Book -
Potential On-Site Compensation
Storage Locations
Attachment D

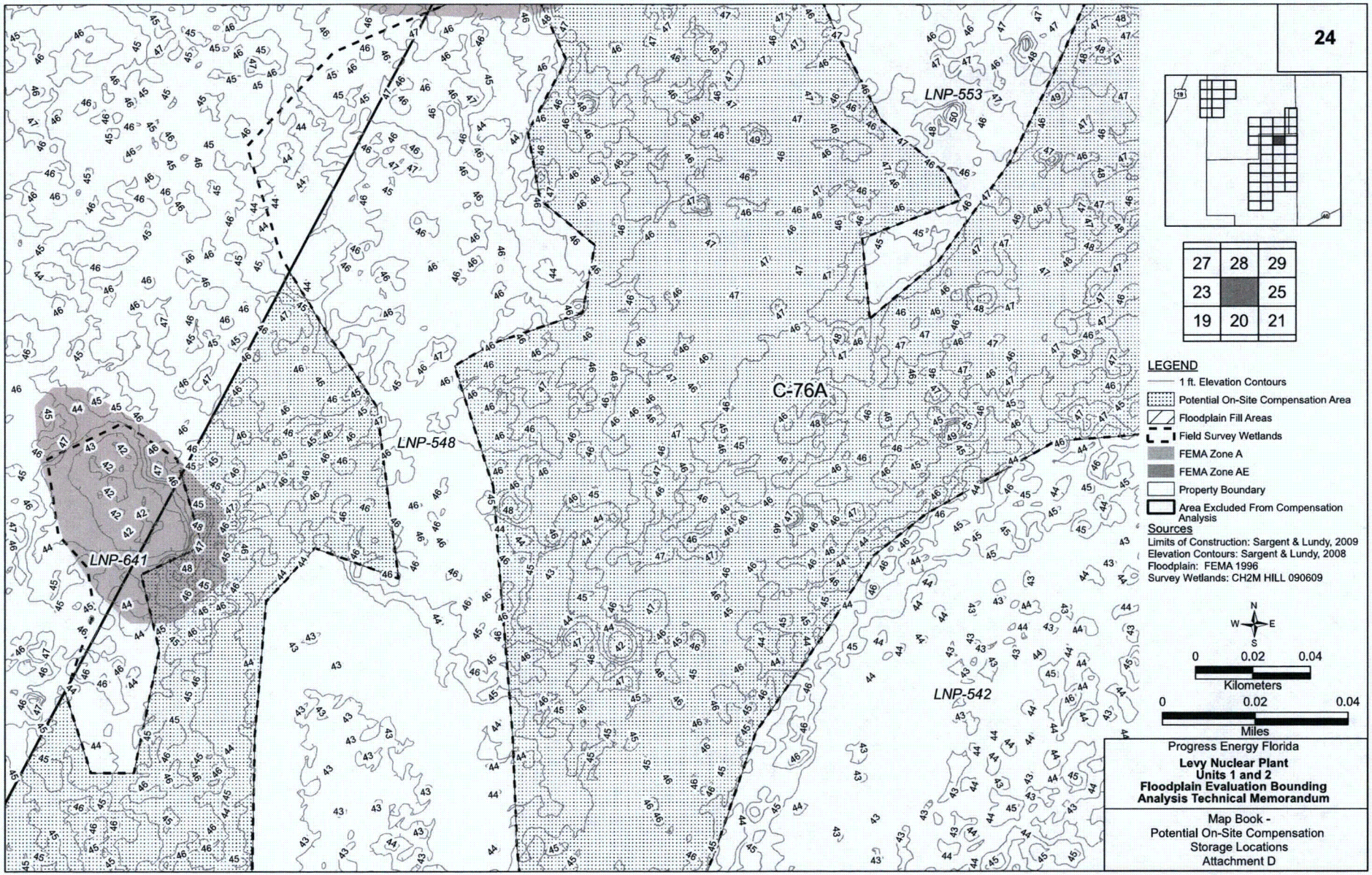

Progress Energy Florida

Levy Nuclear Plant
Units 1 and 2
Floodplain Evaluation Bounding Analysis Technical Memorandum

Map Book -
Potential On-Site Compensation Storage Locations
Attachment D