ENERCON
Excellence—Every project. Every day.

April 23, 2009

CPNPP HYDRO Package

NRC Needs List: HYD-12

Subject: CPNPP Water Level Chart (extended)

Signature

April 23, 2009
Date

Monitoring Point	11/29/06	12/27/06	1/23/07	2/20/07	3/19/07	4/10/07	5/16/07	6/13/07	7/16/07	8/13/07	9/13/07	10/16/07	11/15/07	12/15/07	1/23/08
MW-1200b	Dry	Dry	Dry	Dry	794.34	794.80	795.56	796.08	796.55	796.87	797.22	797.47	797.66	797.66	798.09
MW-1200c	Dry	Dry	Dry	Dry	Dry	Dry	Dry	754.00	754.07	754.06	754.06	754.06	754.04	754.04	754.04
MW-1201a	845.34	849.60	850.58	849.89	854.22	855.66	856.23	857.50	858.64	857.57	856.86	856.01	855.42	855.42	855.33
MW-1201b	813.31	830.41	830.63	830.77	830.93	831.12	830.70	830.95	830.95	830.32	830.75	830.90	830.35	830.35	831.19
MW-1201c	778.13	778.14	778.14	778.58	779.11	779.54	780.23	780.75	781.37	781.85	782.38	782.96	783.45	783.45	784.64
MW-1202b	788.69	788.74	789.16	789.74	790.36	790.84	791.62	792.27	792.97	793.56	795.21	794.84	795.52	795.52	797.10
MW-1202c	Dry	Dry	Dry	Dry	Dry	Dry	Dry	Dry	Dry	Dry	Dry	Dry	Dry	Dry	Dry
MW-1203a	846.36	848.08	849.03	849.63	851.43	854.84	855.01	855.18	857.18	856.26	854.64	853.12	852.95	852.95	853.99
MW-1203b	Dry	813.23	816.09	819.29	822.47	825.16	828.23	830.10	832.20	833.64	834.43	835.11	835.57	835.57	836.69
MW-1203c	Dry	Dry	Dry	Dry	788.35	788.96	789.94	790.71	791.65	792.45	793.32	794.19	794.96	794.96	796.67
MW-1204a	819.96	822.86	823.35	823.58	823.41	824.15	824.17	825.01	825.04	824.96	824.69	824.38	824.17	824.17	823.91
MW-1204b	789.68	789.74	790.07	790.63	791.16	791.65	792.54	793.25	794.20	794.93	795.65	796.57	797.23	797.23	798.78
MW-1204c	Dry	752.33	752.44	752.63	752.75	752.84	753.08	753.30	753.68	754.07	754.33	754.54	754.74	754.74	755.19
MW-1205a	845.03	845.23	845.22	845.15	845.09	845.07	845.52	847.53	850.13	850.09	850.16	849.54	848.40	848.40	846.06
MW-1205b	Dry	Dry	Dry	798.24	798.58	798.84	799.26	799.57	799.98	800.28	800.60	800.95	801.25	801.25	802.26
MW-1205c	Dry	Dry	Dry	Dry	Dry	Dry	Dry	Dry	Dry	Dry	Dry	Dry	Dry	Dry	Dry
MW-1206a	808.40	808.49	808.56	808.57	808.58	808.58	808.56	808.59	815.07	814.80	814.61	814.46	814.34	814.34	814.05
MW-1206b	Dry	Dry	Dry	Dry	Dry	Dry	Dry	Dry	Dry	783.16	783.32	783.47	783.58	783.58	783.83
MW-1206c	Dry	747.16	747.15	747.15	747.15	Dry	747.97	748.23	748.53	748.80	749.10	749.41	749.70	749.70	750.33
MW-1207a	835.00	837.24	841.20	840.08	840.34	840.99	840.33	840.34	840.54	839.89	839.95	839.75	839.61	839.61	839.53
MW-1207b	809.15	828.68	830.16	829.17	829.35	831.55	828.29	829.45	830.48	828.01	827.66	826.95	826.49	826.49	828.72
MW-1207c	Dry	779.27	780.53	781.91	783.23	784.34	786.08	787.44	788.89	790.05	791.34	792.62	793.74	793.74	796.43
MW-1208a	781.82	780.85	781.89	781.93	781.92	781.97	781.94	783.48	785.35	785.56	784.95	784.34	783.88	783.88	783.56
MW-1209a	Dry	Dry	769.39	770.47	771.62	772.51	774.12	783.28	785.45	785.58	784.93	784.30	783.79	783.79	783.55
MW-1209b	750.61	773.18	774.68	775.16	775.36	775.37	775.19	775.14	775.09	774.97	775.13	775.17	775.11	775.11	774.76
MW-1209c	Dry	709.85	711.91	714.05	716.16	717.89	720.64	722.70	725.05	726.92	729.24	731.96	734.24	734.24	739.28
MW-1210b	Dry	Dry	Dry	783.38	784.05	784.50	785.08	785.44	785.74	785.95	786.09	786.19	786.25	786.25	786.64
MW-1210c	Dry	748.31	748.31	748.33	748.33	748.33	748.34	748.34	748.36	748.38	748.38	748.37	748.37	748.37	748.34
MW-1211a	775.33	775.09	775.36	775.25	775.28	775.27	775.17	775.07	775.06	775.03	775.12	775.21	775.16	775.16	774.78
MW-1211b	775.31	774.06	775.35	775.23	775.25	775.24	775.14	775.05	775.03	775.02	775.10	775.19	775.13	775.13	774.76
MW-1212a	785.79	787.11	787.34	787.55	787.48	787.75	787.29	787.89	788.49	787.33	787.27	787.21	786.86	786.86	787.39
MW-1212b	785.22	785.04	785.27	784.85	784.54	784.94	785.09	784.50	784.55	784.08	784.75	785.33	783.73	783.73	784.24
MW-1212c	735.07	735.65	736.08	736.55	736.99	737.34	737.88	738.29	738.78	739.18	739.64	740.16	740.59	740.59	741.53
MW-1213b	Dry	Dry	Dry	781.40	782.27	783.02	784.21	785.22	786.42	787.44	788.52	789.61	790.58	790.58	792.74
MW-1213c	756.60	756.36	756.37	756.41	756.41	756.45	756.48	756.51	756.54	756.56	756.59	756.63	756.66	756.66	756.86
MW-1214a	777.79	777.95	779.90	780.72	779.32	782.06	783.37	784.14	783.81	782.51	780.37	778.47	777.80	777.80	777.81
MW-1215a	834.26	833.79	835.25	835.93	836.21	837.27	837.26	839.70	841.18	841.41	841.89	841.81	841.42	841.42	839.57
MW-1215b	808.52	831.35	831.27	831.64	831.60	832.10	831.80	832.91	833.74	833.55	833.54	833.84	833.12	833.12	833.24
MW-1215c	Dry	Dry	Dry	Dry	Dry	777.46	777.99	778.40	778.89	779.28	779.69	780.14	780.52	780.52	781.45
MW-1216a	827.19	827.79	828.10	828.57	828.35	828.59	828.99	829.62	830.69	830.82	830.47	830.18	829.87	829.87	829.13
MW-1216b	Dry	800.52	802.43	804.16	805.51	806.37	807.42	808.10	808.83	809.62	810.71	812.11	813.73	813.73	817.82
MW-1216c	Dry	Dry	Dry	Dry	Dry	Dry	778.73	778.96	779.20	779.37	779.60	779.82	780.00	780.00	780.45
MW-1217a	830.28	829.52	829.45	829.45	829.45	829.45	829.45	829.44	830.31	829.70	829.57	829.54	829.54	829.54	829.52
MW-1217b	800.55	810.94	820.76	824.72	825.06	823.82	820.08	820.38	821.13	822.28	823.83	825.64	827.00	827.00	827.02
MW-1217c	Dry	Dry	Dry	Dry	Dry	Dry	Dry	Dry	Dry	774.04	774.36	774.58	774.75	774.75	775.10
MW-1218a	823.41	824.06	827.35	826.24	825.62	830.78	830.97	831.32	831.23	828.84	826.36	823.96	823.53	823.53	823.52
MW-1219a	788.91	788.99	789.22	789.47	789.52	790.96	791.58	793.14	794.04	793.50	792.25	790.66	789.73	789.73	790.31

Monitoring Point	2/22/08	3/24/08	4/25/08	5/28/08
MW-1200b	798.45	798.98	799.54	800.04
MW-1200c	754.07	754.07	754.07	754.07
MW-1201a	855.48	856.47	856.92	855.88
MW-1201b	831.60	831.42	831.75	831.46
MW-1201c	785.20	785.74	786.37	786.94
MW-1202b	797.71	798.35	798.96	799.52
MW-1202c	754.13	754.25	754.36	754.46
MW-1203a	854.13	856.04	856.43	855.88
MW-1203b	837.17	837.26	837.21	836.77
MW-1203c	797.37	798.12	798.85	799.57
MW-1204a	823.80	824.09	824.45	824.49
MW-1204b	799.38	800.04	800.73	801.36
MW-1204c	755.54	755.85	756.21	756.49
MW-1205a	845.76	845.60	845.65	846.30
MW-1205b	802.75	803.31	803.82	804.29
MW-1205c	Dry	Dry	Dry	Dry
MW-1206a	813.95	813.79	813.67	813.62
MW-1206b	783.97	784.15	784.66	785.04
MW-1206c	750.64	750.91	751.25	751.51
MW-1207a	840.09	841.52	841.68	839.81
MW-1207b	828.93	831.37	831.16	829.40
MW-1207c	797.66	799.10	800.82	802.28
MW-1208a	783.52	783.35	783.64	783.54
MW-1209a	783.45	783.26	783.58	783.46
MW-1209b	774.96	775.25	775.37	774.84
MW-1209c	741.32	743.23	745.26	747.11
MW-1210b	787.00	787.27	787.50	787.53
MW-1210c	748.34	748.37	748.37	748.44
MW-1211a	775.12	774.31	775.48	774.87
MW-1211b	775.05	774.29	775.45	774.85
MW-1212a	787.42	787.36	787.71	787.56
MW-1212b	784.65	784.94	785.31	784.37
MW-1212c	741.86	742.37	742.75	743.24
MW-1213b	793.71	794.59	795.58	796.45
MW-1213c	757.00	757.00	757.31	757.43
MW-1214a	778.52	781.74	781.83	781.05
MW-1215a	839.11	839.35	839.70	839.87
MW-1215b	833.09	832.65	833.51	833.31
MW-1215c	781.89	782.31	782.79	783.25
MW-1216a	828.71	828.76	829.26	829.49
MW-1216b	820.19	822.09	823.15	823.31
MW-1216c	780.64	780.85	781.09	781.30
MW-1217a	829.53	829.54	829.53	829.52
MW-1217b	825.28	823.08	821.33	820.17
MW-1217c	775.28	775.45	775.63	775.79
MW-1218a	825.72	829.54	830.20	826.56
MW-1219a	791.01	791.92	792.53	792.59

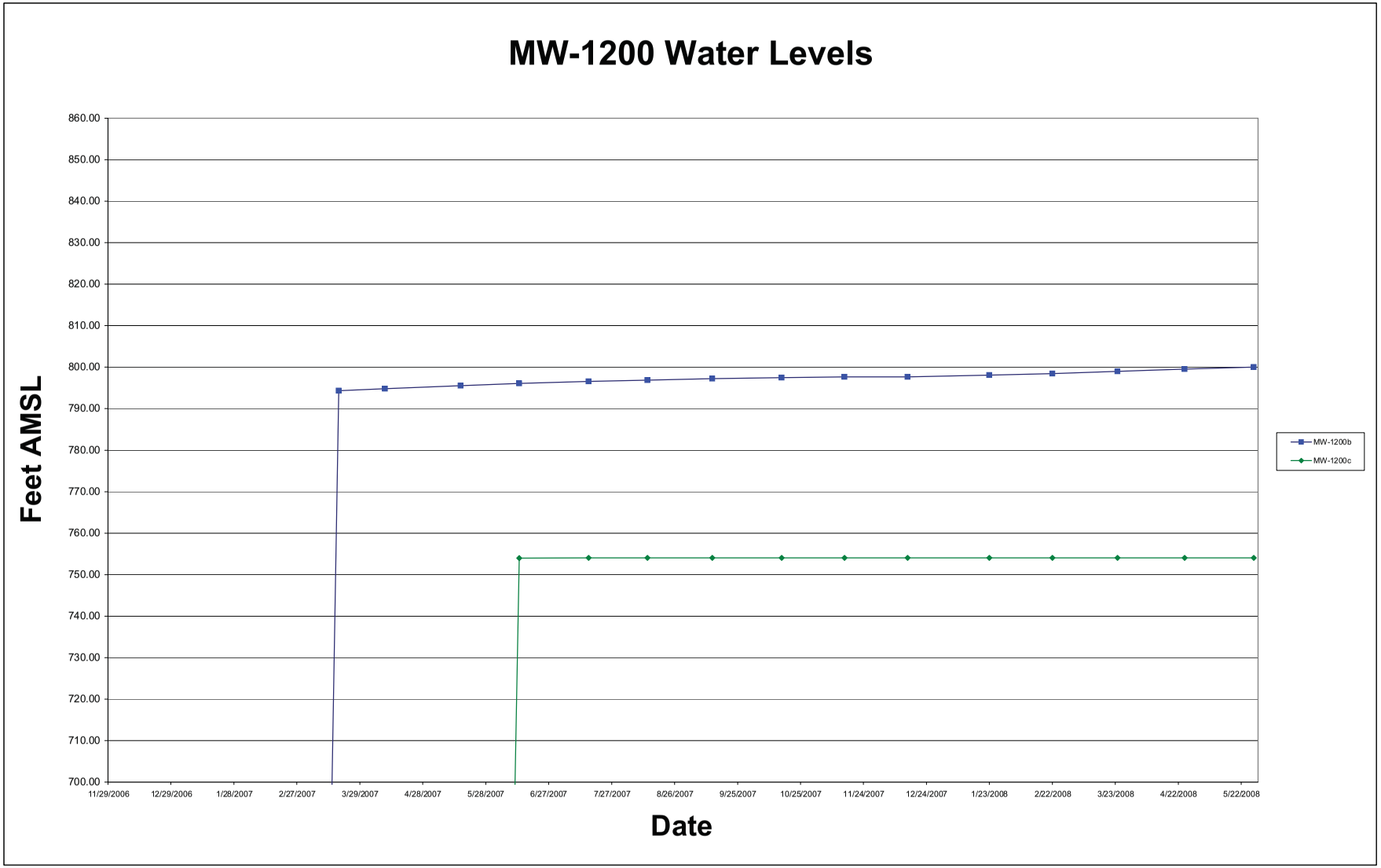
MW-1200 Water Levels
Feet AMSL
860.00
850.00
840.00
830.00
820.00
810.00
800.00
790.00
780.00
770.00
760.00
750.00
740.00
730.00
720.00
710.00
700.00
11/29/2006
12/29/2006
1/28/2007
2/27/2007
3/29/2007
4/28/2007
5/28/2007
6/27/2007
7/27/2007
8/26/2007
9/25/2007
10/25/2007
11/24/2007
12/24/2007
1/23/2008
2/22/2008
3/23/2008
4/22/2008
5/22/2008
Date
MW-1200b
MW-1200c

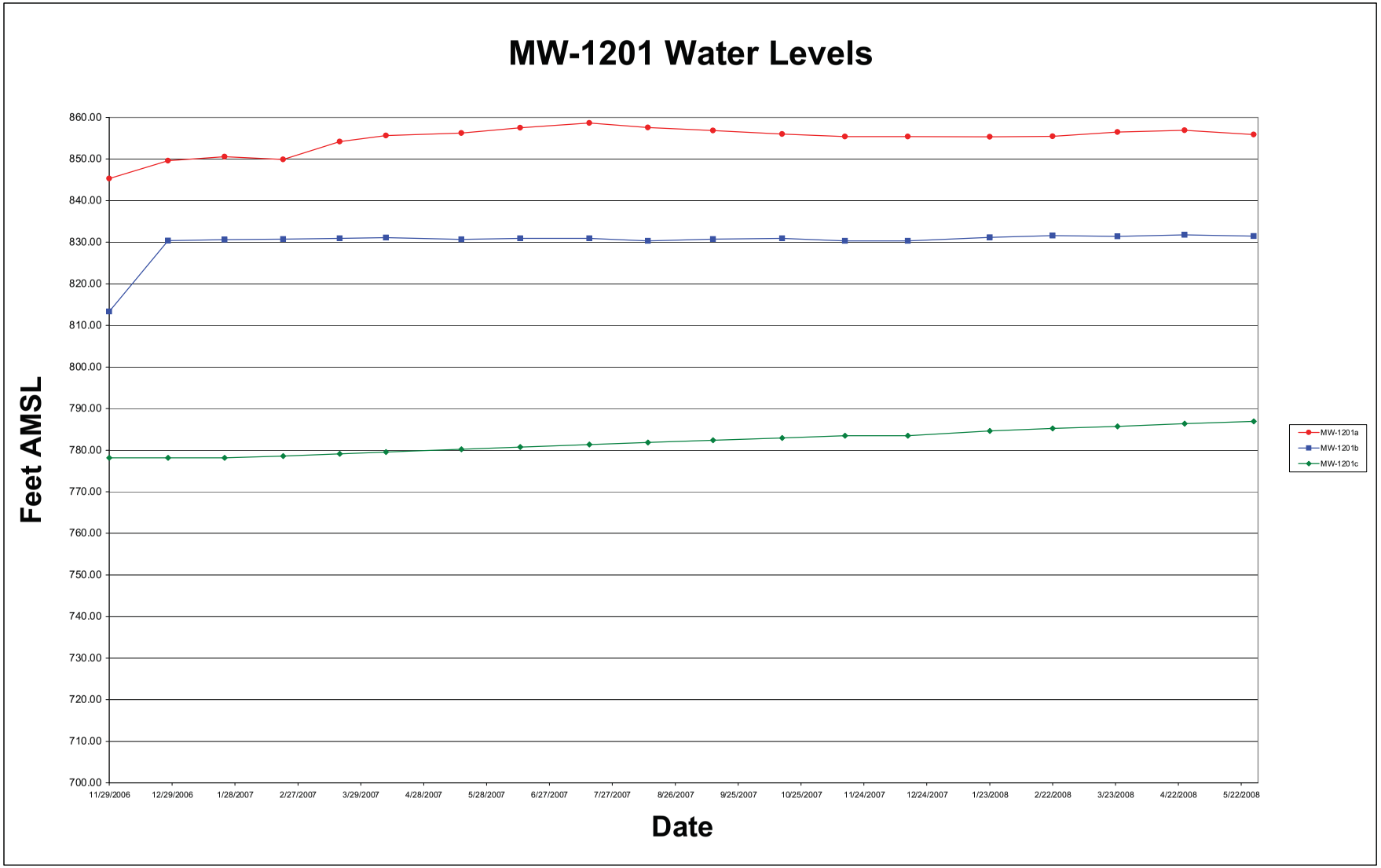
MW-1201 Water Levels
Feet AMSL
860.00
850.00
840.00
830.00
820.00
810.00
800.00
790.00
780.00
770.00
760.00
750.00
740.00
730.00
720.00
710.00
700.00
11/29/2006
12/29/2006
1/28/2007
2/27/2007
3/29/2007
4/28/2007
5/28/2007
6/27/2007
7/27/2007
8/26/2007
9/25/2007
10/25/2007
11/24/2007
12/24/2007
1/23/2008
2/22/2008
3/23/2008
4/22/2008
5/22/2008
Date
MW-1201a
MW-1201b
MW-1201c

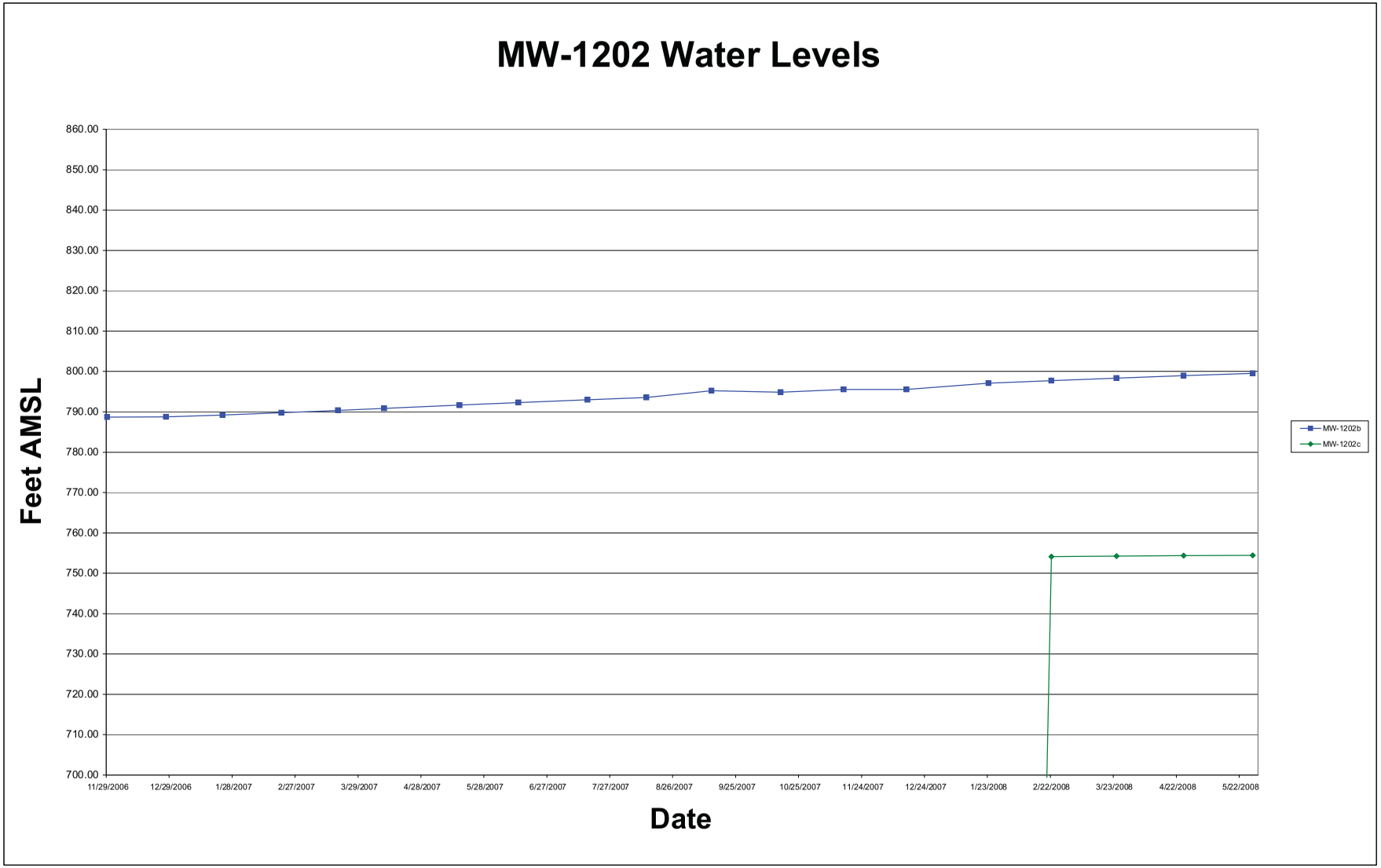
MW-1202 Water Levels
Feet AMSL
860.00
850.00
840.00
830.00
820.00
810.00
800.00
790.00
780.00
770.00
760.00
750.00
740.00
730.00
720.00
710.00
700.00
11/29/2006
12/29/2006
1/28/2007
2/27/2007
3/29/2007
4/28/2007
5/28/2007
6/27/2007
7/27/2007
8/26/2007
9/25/2007
10/25/2007
11/24/2007
12/24/2007
1/23/2008
2/22/2008
3/23/2008
4/22/2008
5/22/2008
Date
MW-1202b
MW-1202c

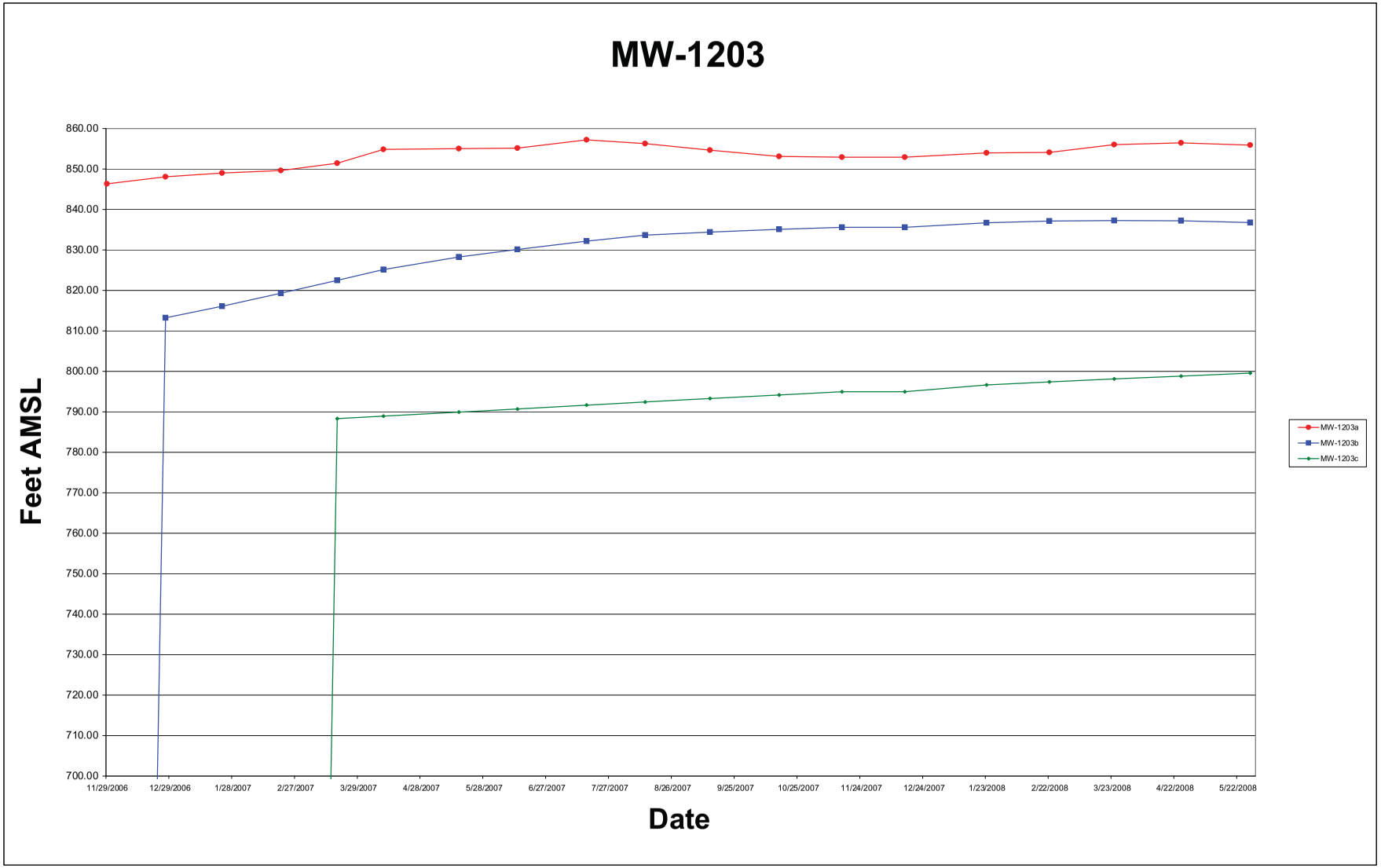
MW-1203
Feet AMSL
860.00
850.00
840.00
830.00
820.00
810.00
800.00
790.00
780.00
770.00
760.00
750.00
740.00
730.00
720.00
710.00
700.00
11/29/2006
12/29/2006
1/28/2007
2/27/2007
3/29/2007
4/28/2007
5/28/2007
6/27/2007
7/27/2007
8/26/2007
9/25/2007
10/25/2007
11/24/2007
12/24/2007
1/23/2008
2/22/2008
3/23/2008
4/22/2008
5/22/2008
Date
MW-1203a
MW-1203b
MW-1203c

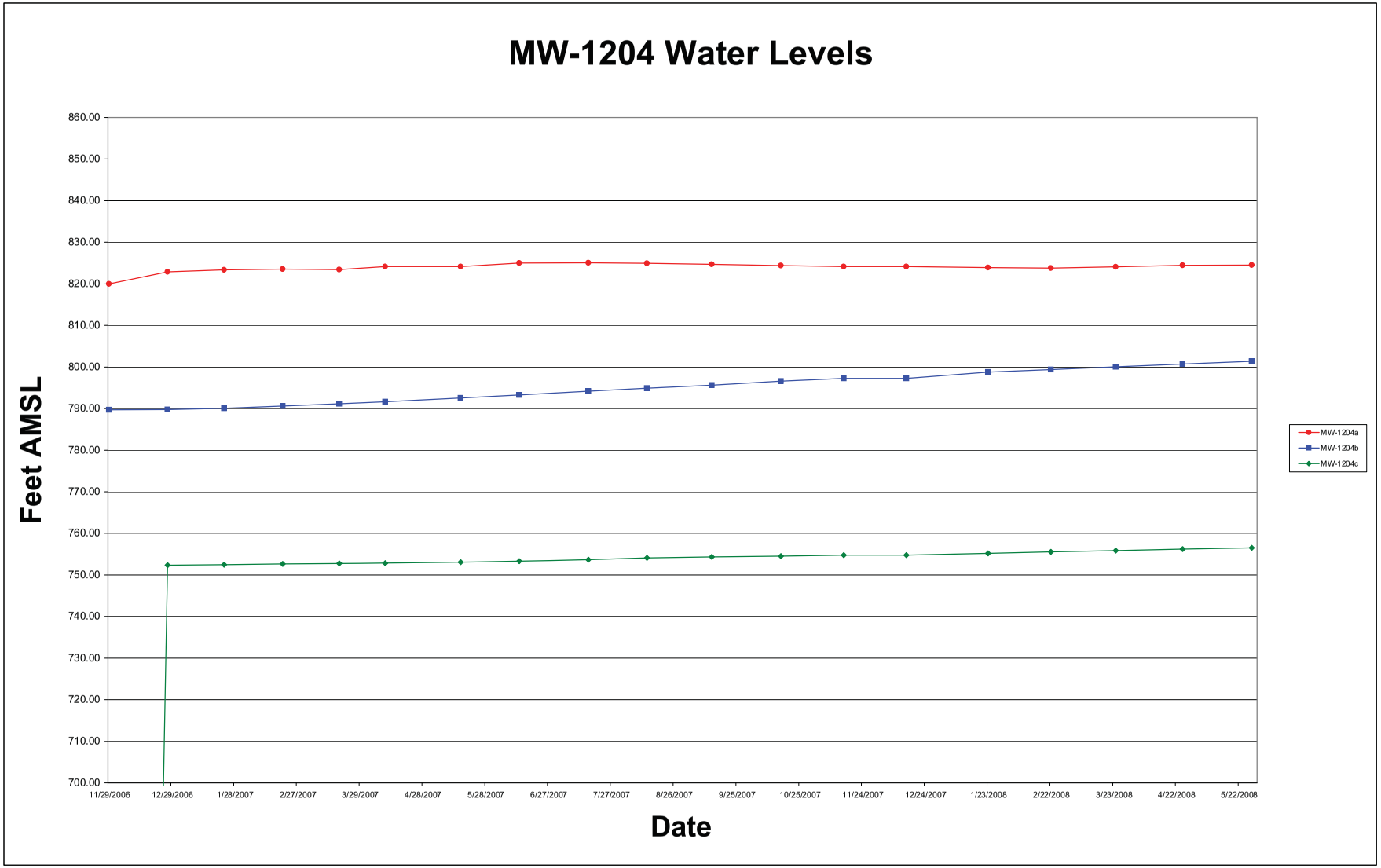
MW-1204 Water Levels
Feet AMSL
860.00
850.00
840.00
830.00
820.00
810.00
800.00
790.00
780.00
770.00
760.00
750.00
740.00
730.00
720.00
710.00
700.00
11/29/2006
12/29/2006
1/28/2007
2/27/2007
3/29/2007
4/28/2007
5/28/2007
6/27/2007
7/27/2007
8/26/2007
9/25/2007
10/25/2007
11/24/2007
12/24/2007
1/23/2008
2/22/2008
3/23/2008
4/22/2008
5/22/2008
Date
MW-1204a
MW-1204b
MW-1204c

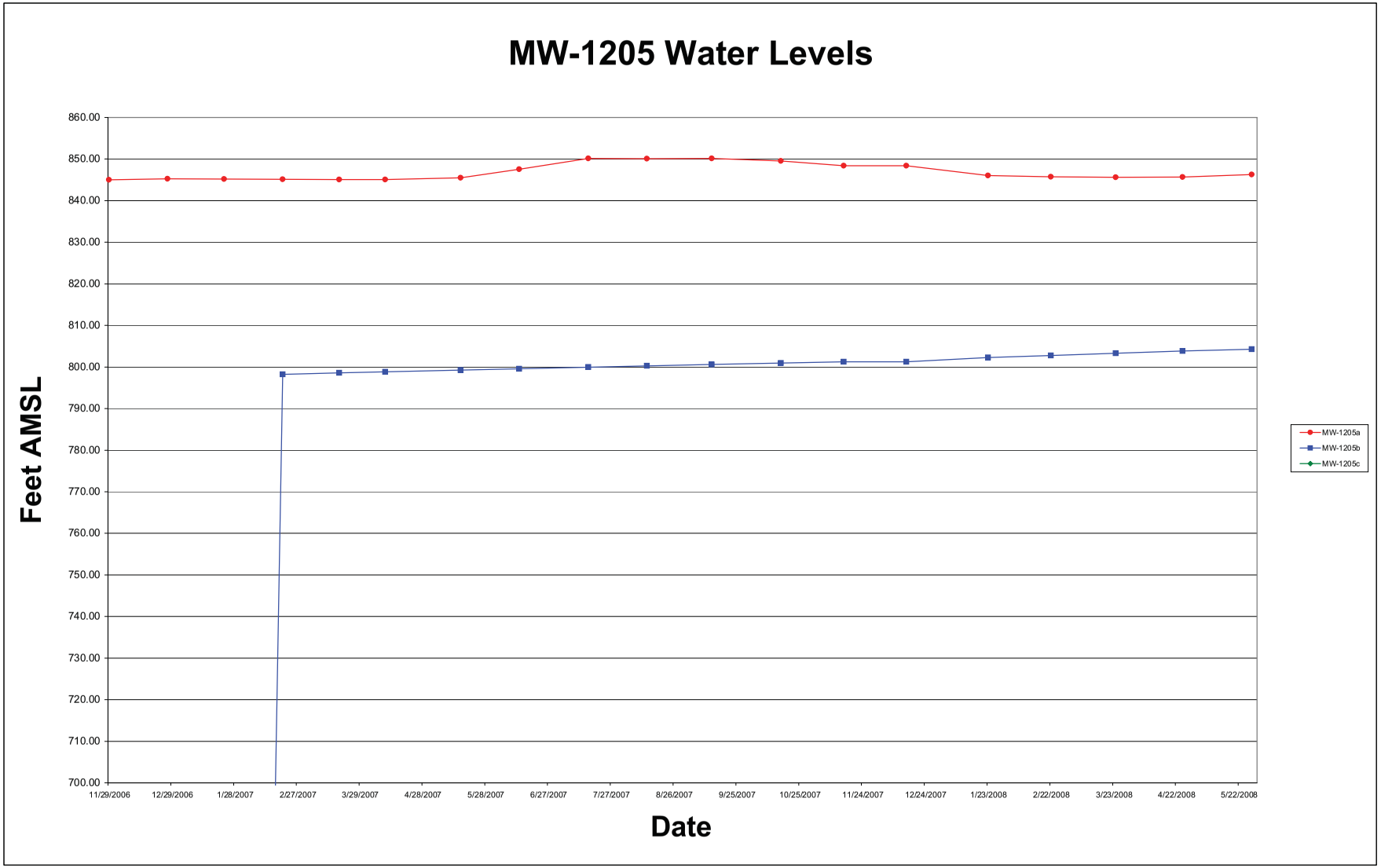
MW-1205 Water Levels
Feet AMSL
860.00
850.00
840.00
830.00
820.00
810.00
800.00
790.00
780.00
770.00
760.00
750.00
740.00
730.00
720.00
710.00
700.00
11/29/2006
12/29/2006
1/28/2007
2/27/2007
3/29/2007
4/28/2007
5/28/2007
6/27/2007
7/27/2007
8/26/2007
9/25/2007
10/25/2007
11/24/2007
12/24/2007
1/23/2008
2/22/2008
3/23/2008
4/22/2008
5/22/2008
Date
MW-1205a
MW-1205b
MW-1205c

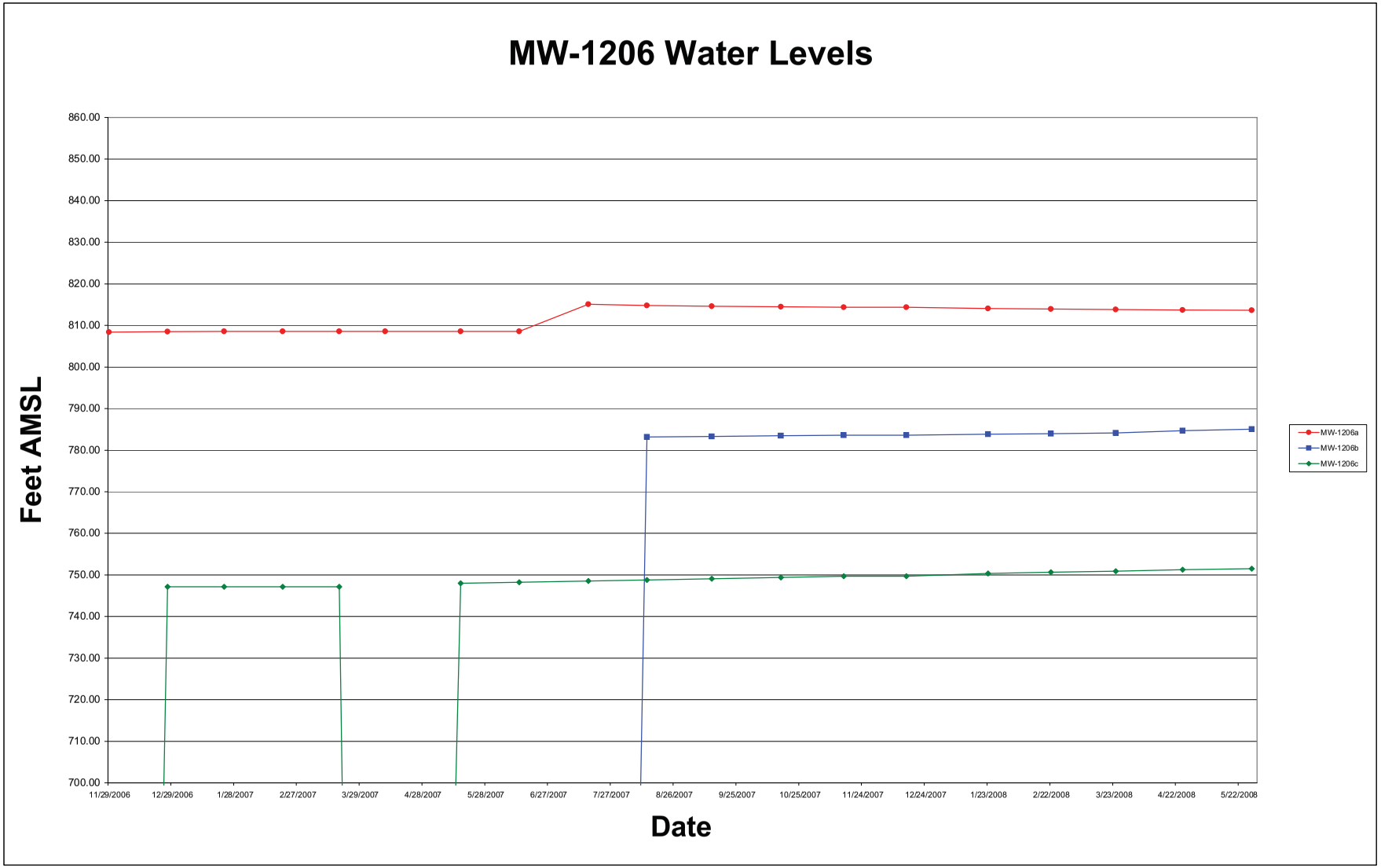
MW-1206 Water Levels
Feet AMSL
860.00
850.00
840.00
830.00
820.00
810.00
800.00
790.00
780.00
770.00
760.00
750.00
740.00
730.00
720.00
710.00
700.00
11/29/2006
12/29/2006
1/28/2007
2/27/2007
3/29/2007
4/28/2007
5/28/2007
6/27/2007
7/27/2007
8/26/2007
9/25/2007
10/25/2007
11/24/2007
12/24/2007
1/23/2008
2/22/2008
3/23/2008
4/22/2008
5/22/2008
Date
MW-1206a
MW-1206b
MW-1206c

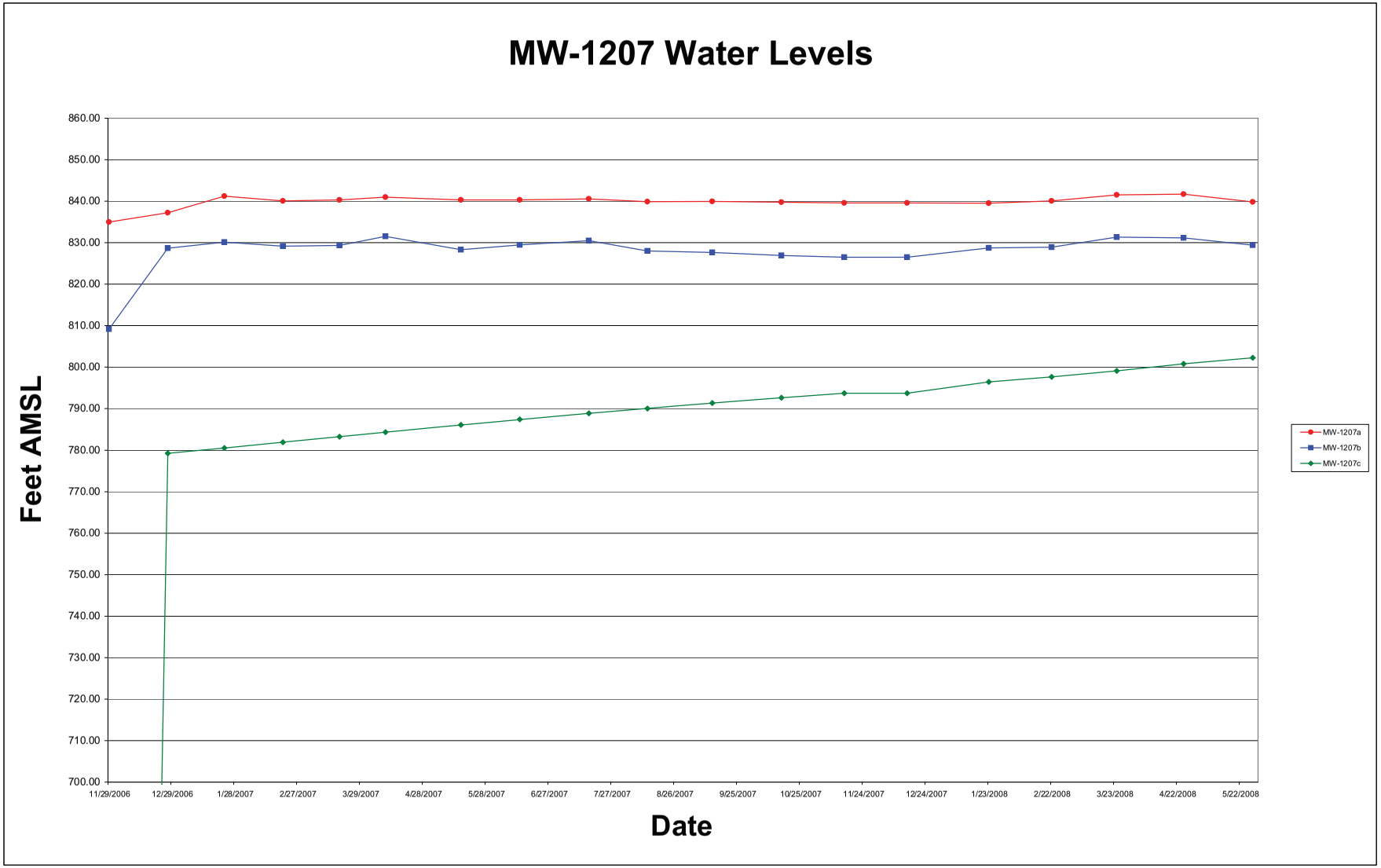
MW-1207 Water Levels
Feet AMSL
860.00
850.00
840.00
830.00
820.00
810.00
800.00
790.00
780.00
770.00
760.00
750.00
740.00
730.00
720.00
710.00
700.00
11/29/2006
12/29/2006
1/28/2007
2/27/2007
3/29/2007
4/28/2007
5/28/2007
6/27/2007
7/27/2007
8/26/2007
9/25/2007
10/25/2007
11/24/2007
12/24/2007
1/23/2008
2/22/2008
3/23/2008
4/22/2008
5/22/2008
Date
MW-1207a
MW-1207b
MW-1207c

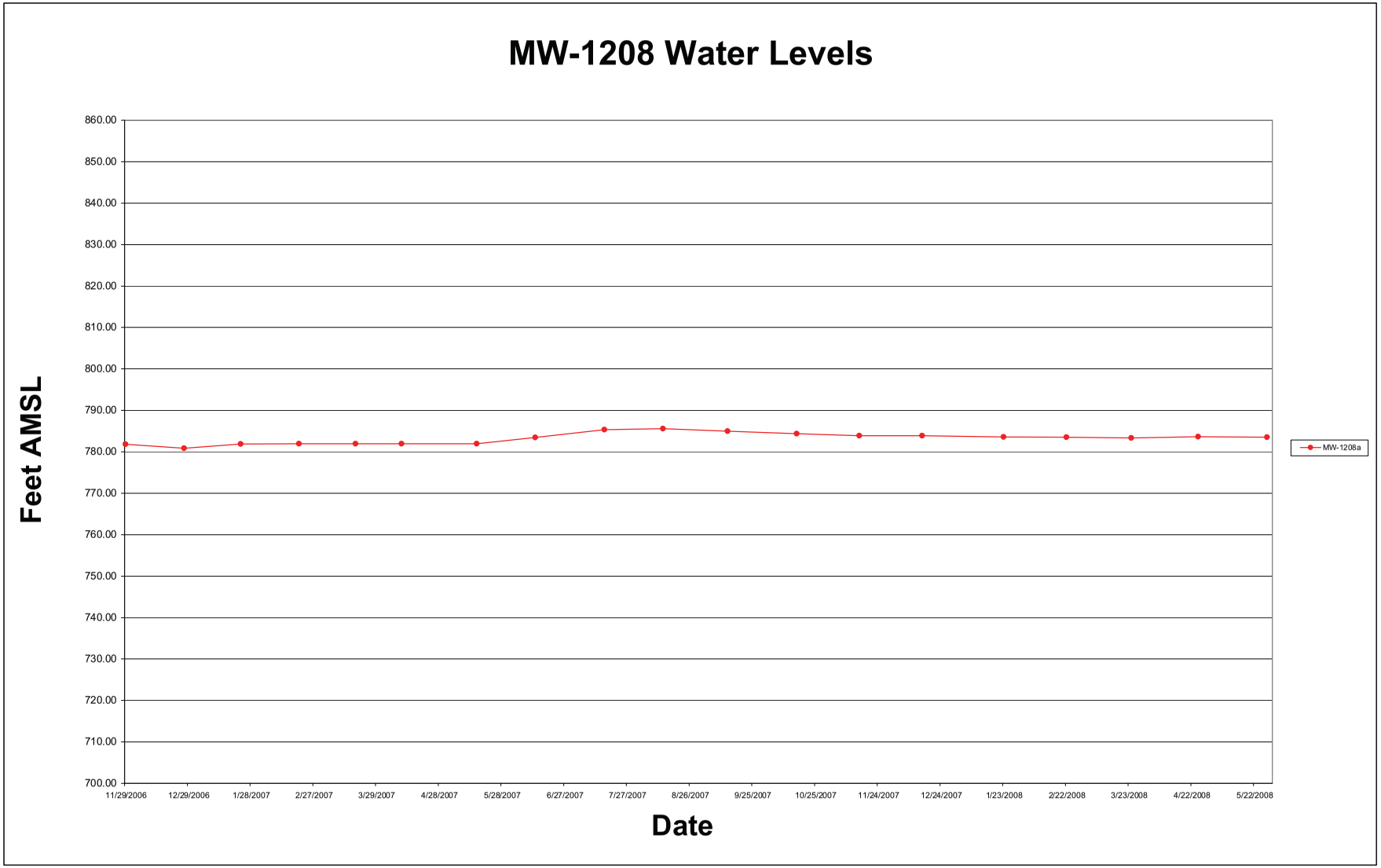
MW-1208 Water Levels
Feet AMSL
860.00
850.00
840.00
830.00
820.00
810.00
800.00
790.00
780.00
770.00
760.00
750.00
740.00
730.00
720.00
710.00
700.00
11/29/2006
12/29/2006
1/28/2007
2/27/2007
3/29/2007
4/28/2007
5/28/2007
6/27/2007
7/27/2007
8/26/2007
9/25/2007
10/25/2007
11/24/2007
12/24/2007
1/23/2008
2/22/2008
3/23/2008
4/22/2008
5/22/2008
Date
MW-1208a

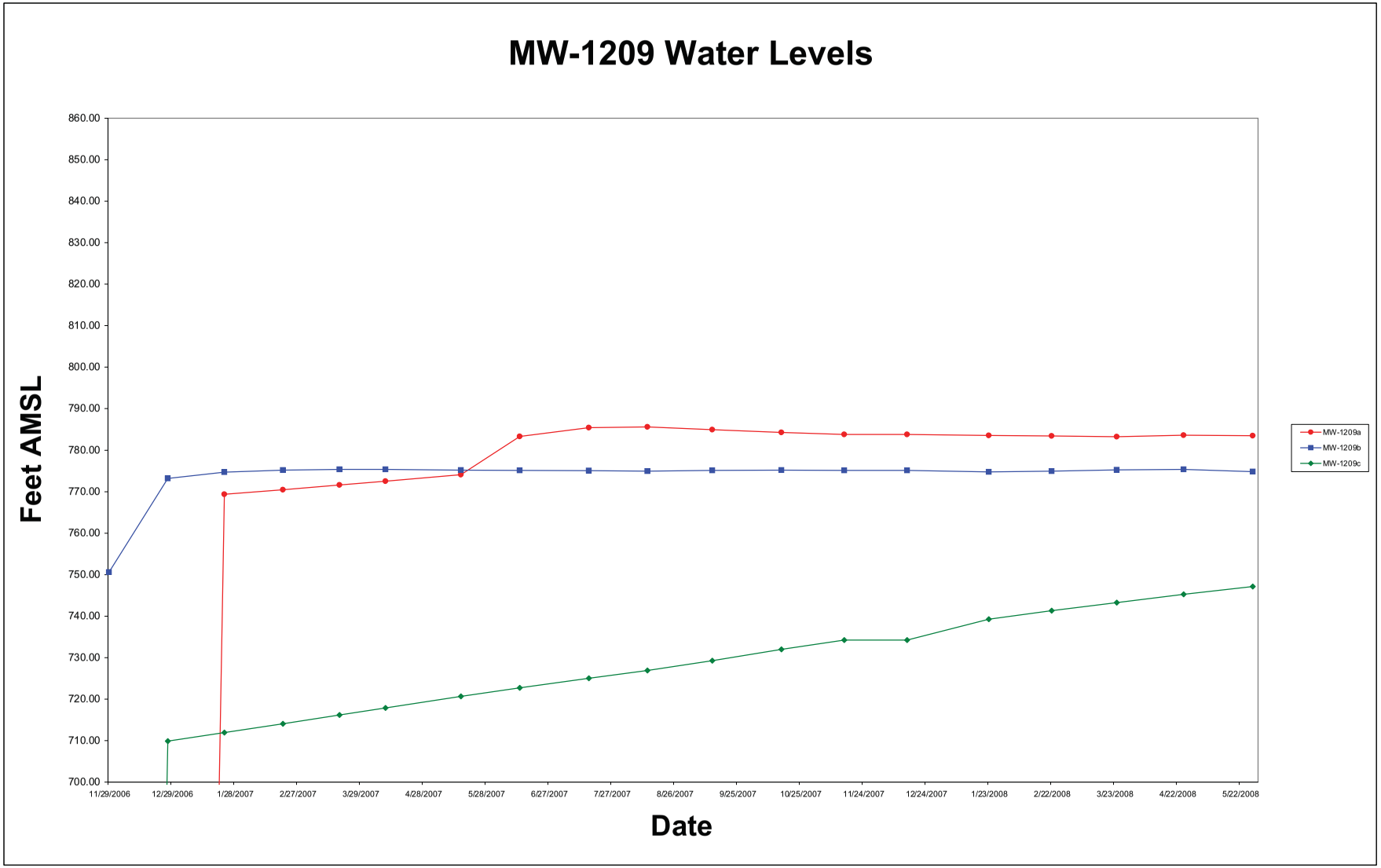
MW-1209 Water Levels
Feet AMSL
860.00
850.00
840.00
830.00
820.00
810.00
800.00
790.00
780.00
770.00
760.00
750.00
740.00
730.00
720.00
710.00
700.00
11/29/2006
12/29/2006
1/28/2007
2/27/2007
3/29/2007
4/28/2007
5/28/2007
6/27/2007
7/27/2007
8/26/2007
9/25/2007
10/25/2007
11/24/2007
12/24/2007
1/23/2008
2/22/2008
3/23/2008
4/22/2008
5/22/2008
Date
MW-1209a
MW-1209b
MW-1209c

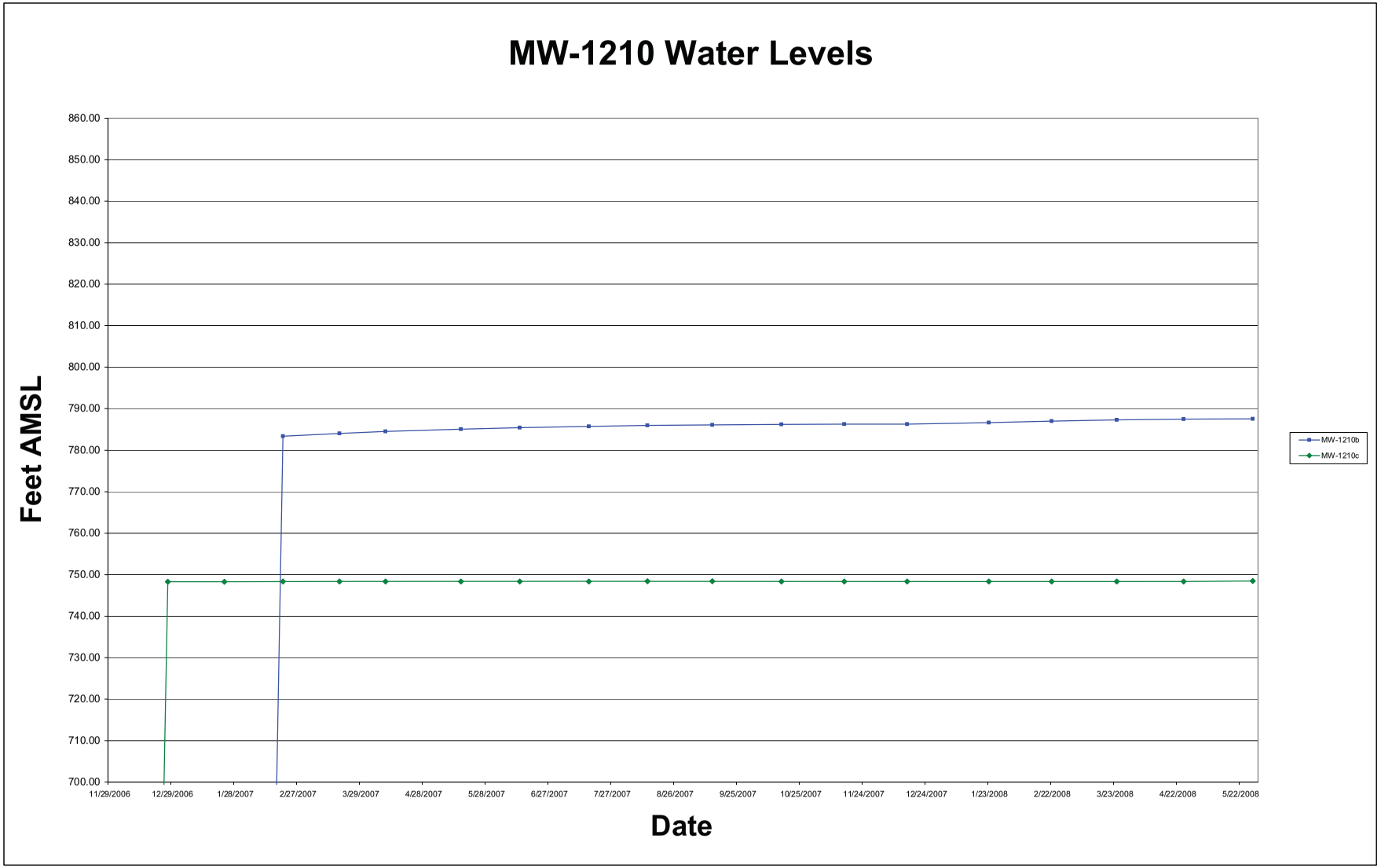
MW-1210 Water Levels
Feet AMSL
860.00
850.00
840.00
830.00
820.00
810.00
800.00
790.00
780.00
770.00
760.00
750.00
740.00
730.00
720.00
710.00
700.00
11/29/2006
12/29/2006
1/28/2007
2/27/2007
3/29/2007
4/28/2007
5/28/2007
6/27/2007
7/27/2007
8/26/2007
9/25/2007
10/25/2007
11/24/2007
12/24/2007
1/23/2008
2/22/2008
3/23/2008
4/22/2008
5/22/2008
Date
MW-1210b
MW-1210c

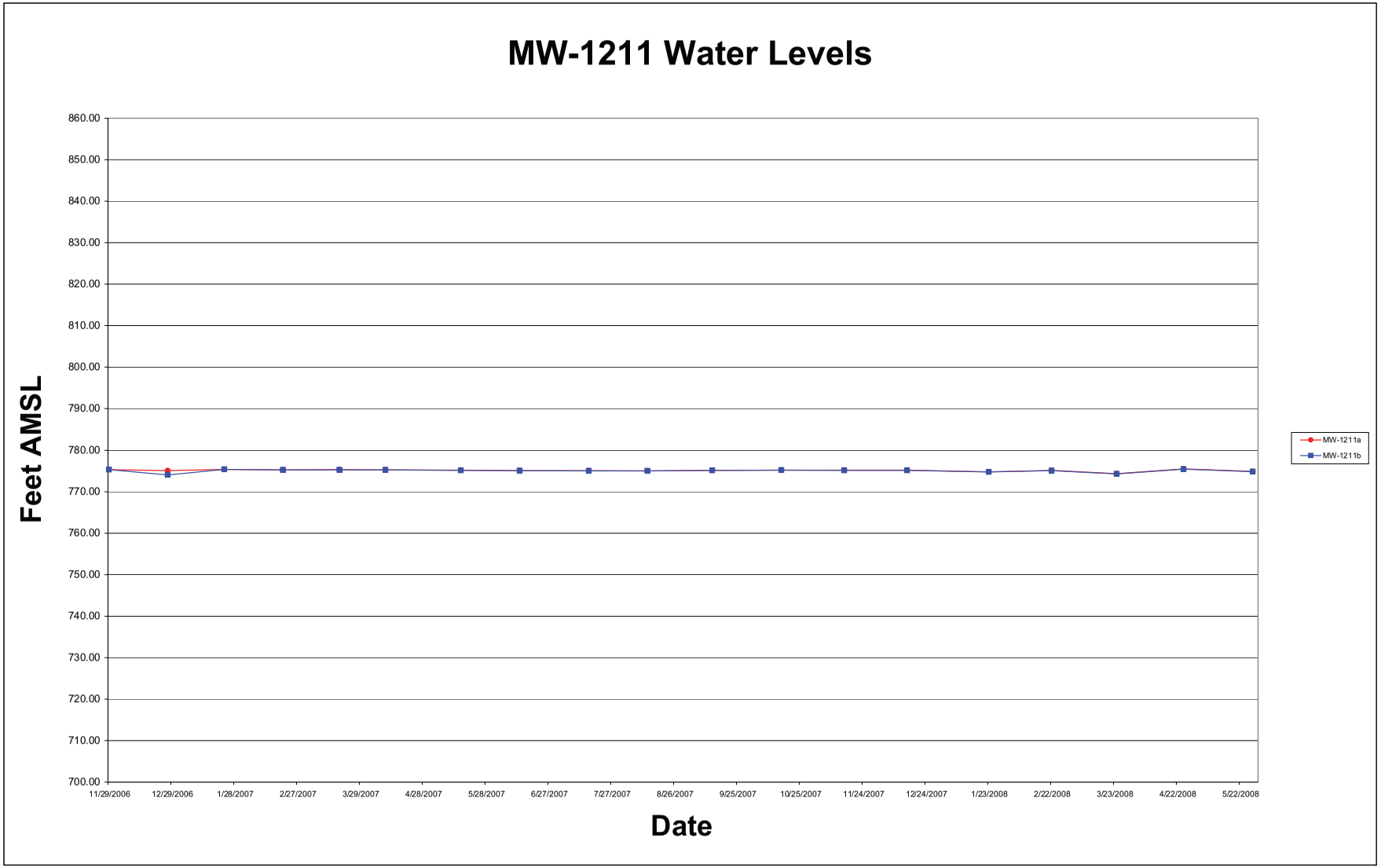
MW-1211 Water Levels
Feet AMSL
860.00
850.00
840.00
830.00
820.00
810.00
800.00
790.00
780.00
770.00
760.00
750.00
740.00
730.00
720.00
710.00
700.00
11/29/2006
12/29/2006
1/28/2007
2/27/2007
3/29/2007
4/28/2007
5/28/2007
6/27/2007
7/27/2007
8/26/2007
9/25/2007
10/25/2007
11/24/2007
12/24/2007
1/23/2008
2/22/2008
3/23/2008
4/22/2008
5/22/2008
Date
MW-1211a
MW-1211b

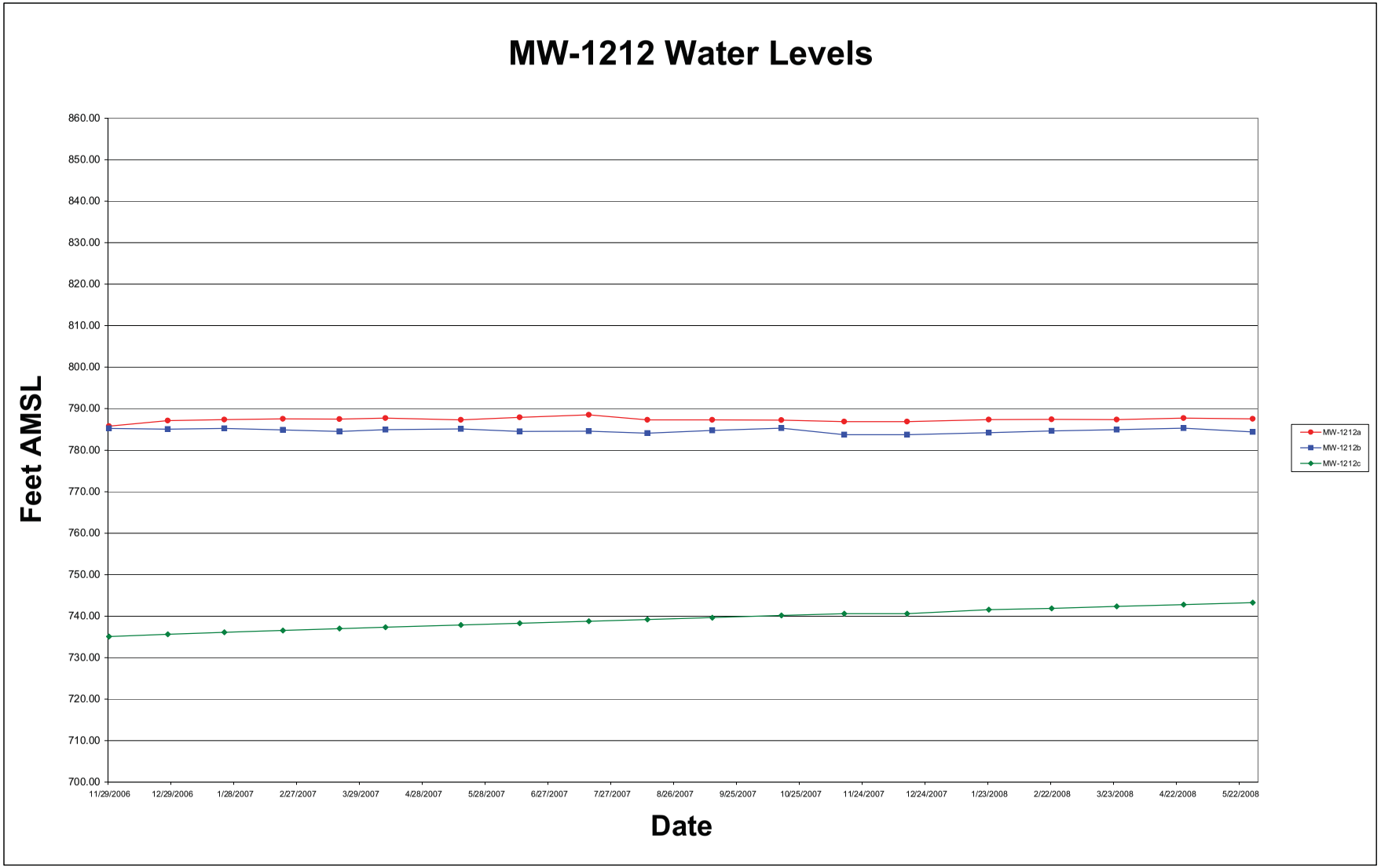
MW-1212 Water Levels
Feet AMSL
860.00
850.00
840.00
830.00
820.00
810.00
800.00
790.00
780.00
770.00
760.00
750.00
740.00
730.00
720.00
710.00
700.00
11/29/2006
12/29/2006
1/28/2007
2/27/2007
3/29/2007
4/28/2007
5/28/2007
6/27/2007
7/27/2007
8/26/2007
9/25/2007
10/25/2007
11/24/2007
12/24/2007
1/23/2008
2/22/2008
3/23/2008
4/22/2008
5/22/2008
Date
MW-1212a
MW-1212b
MW-1212c

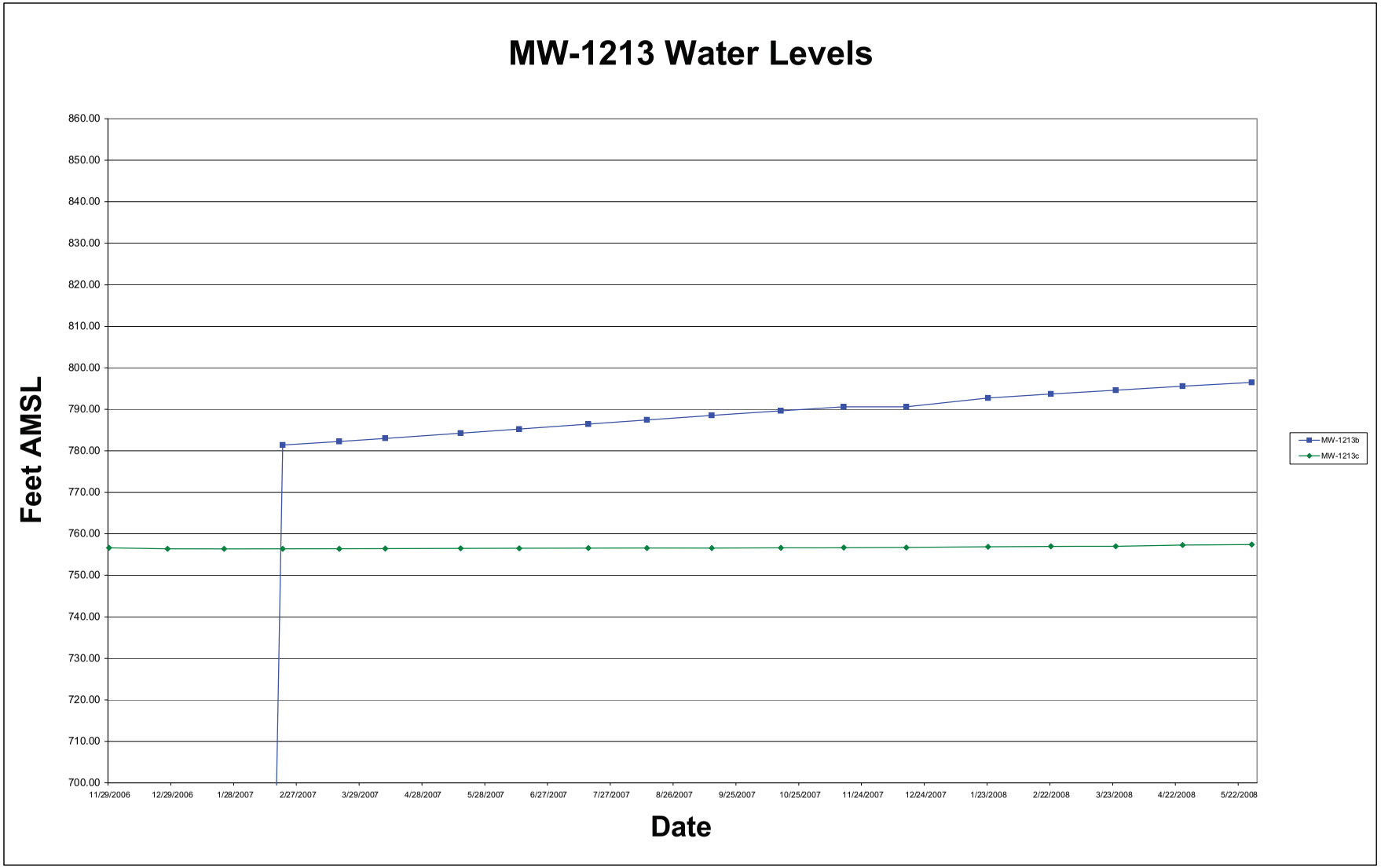
MW-1213 Water Levels
Feet AMSL
860.00
850.00
840.00
830.00
820.00
810.00
800.00
790.00
780.00
770.00
760.00
750.00
740.00
730.00
720.00
710.00
700.00
11/29/2006
12/29/2006
1/28/2007
2/27/2007
3/29/2007
4/28/2007
5/28/2007
6/27/2007
7/27/2007
8/26/2007
9/25/2007
10/25/2007
11/24/2007
12/24/2007
1/23/2008
2/22/2008
3/23/2008
4/22/2008
5/22/2008
Date
MW-1213b
MW-1213c

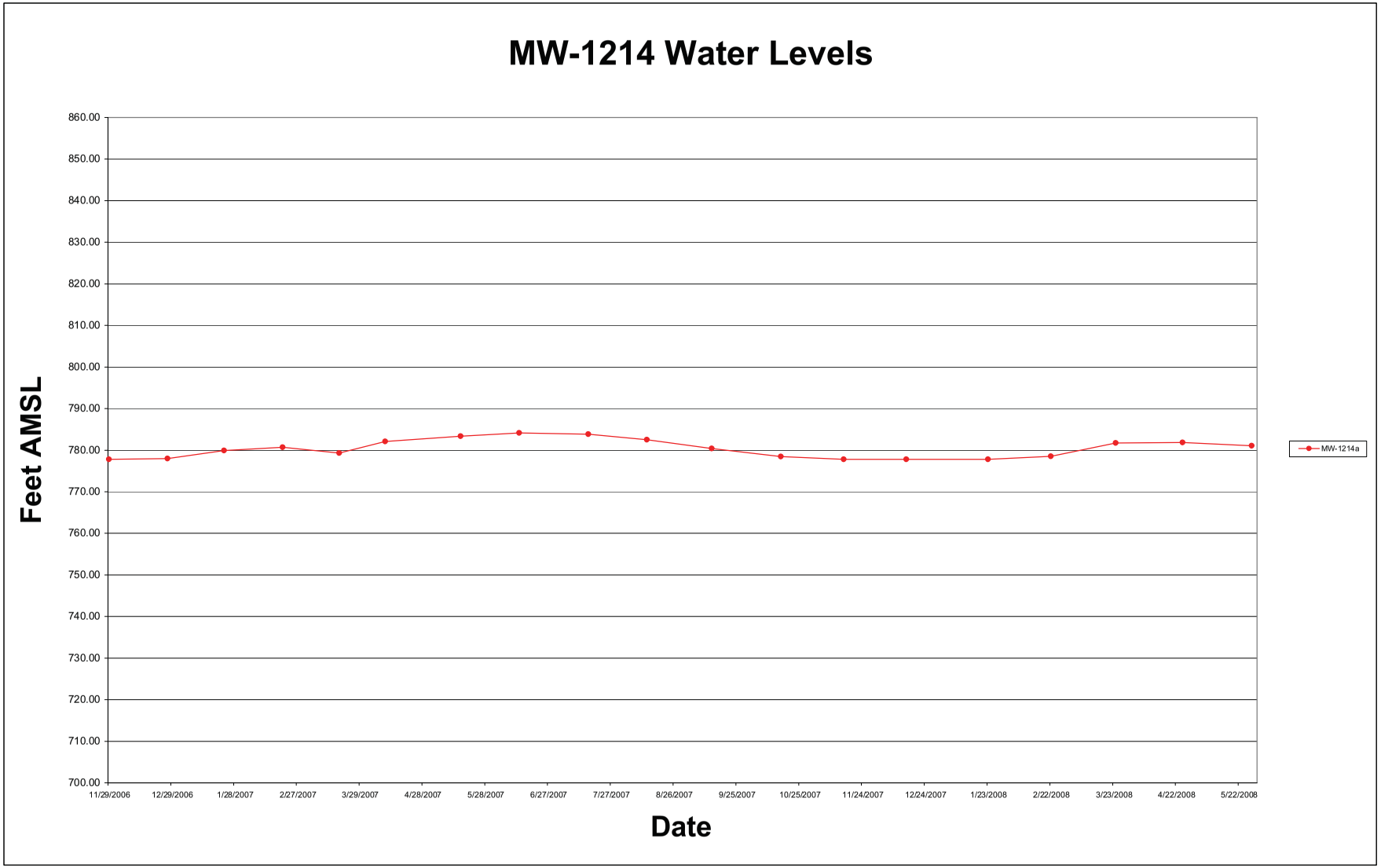
MW-1214 Water Levels
Feet AMSL
860.00
850.00
840.00
830.00
820.00
810.00
800.00
790.00
780.00
770.00
760.00
750.00
740.00
730.00
720.00
710.00
700.00
11/29/2006
12/29/2006
1/28/2007
2/27/2007
3/29/2007
4/28/2007
5/28/2007
6/27/2007
7/27/2007
8/26/2007
9/25/2007
10/25/2007
11/24/2007
12/24/2007
1/23/2008
2/22/2008
3/23/2008
4/22/2008
5/22/2008
Date
MW-1214a

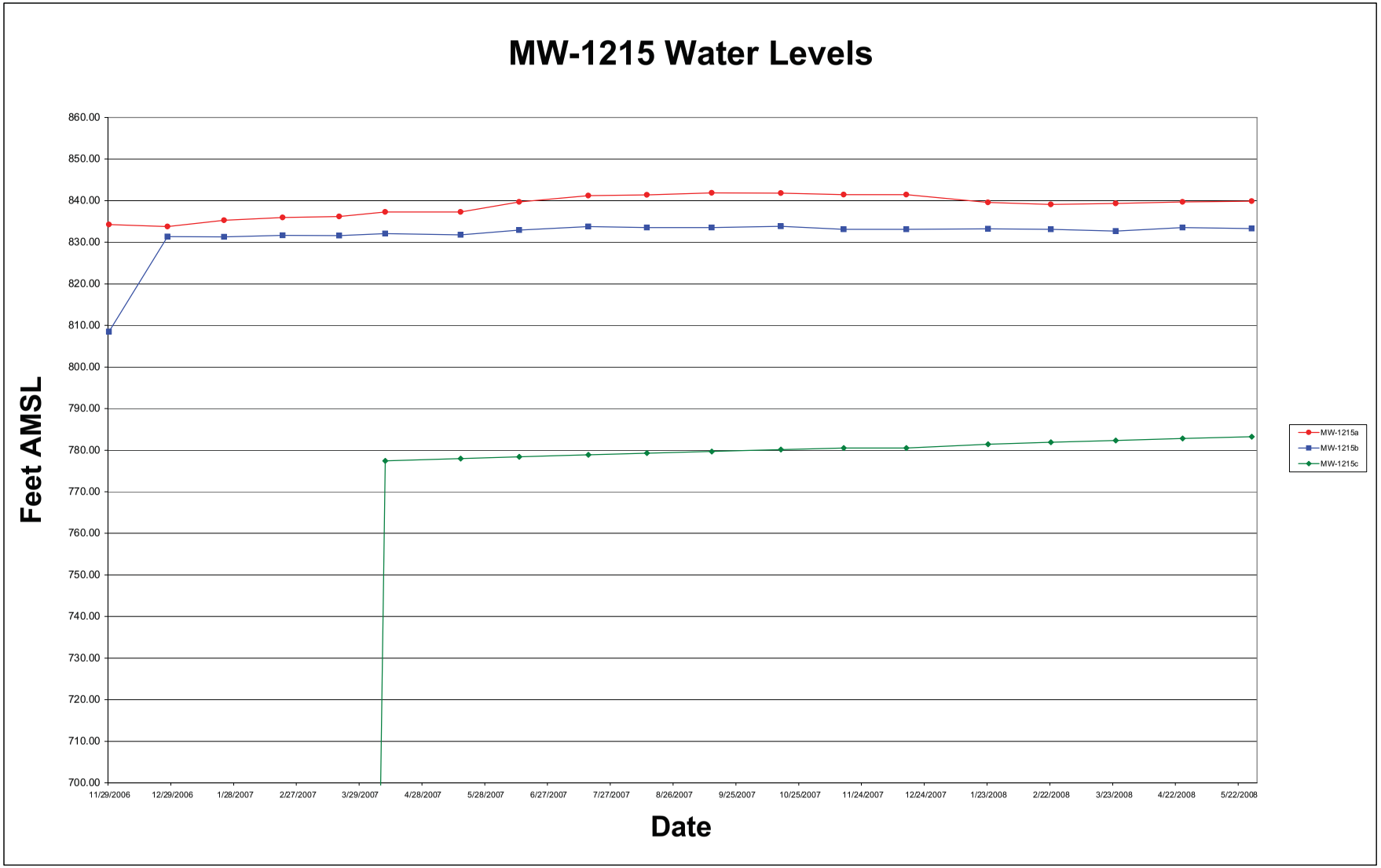
MW-1215 Water Levels
Feet AMSL
860.00
850.00
840.00
830.00
820.00
810.00
800.00
790.00
780.00
770.00
760.00
750.00
740.00
730.00
720.00
710.00
700.00
11/29/2006
12/29/2006
1/28/2007
2/27/2007
3/29/2007
4/28/2007
5/28/2007
6/27/2007
7/27/2007
8/26/2007
9/25/2007
10/25/2007
11/24/2007
12/24/2007
1/23/2008
2/22/2008
3/23/2008
4/22/2008
5/22/2008
Date
MW-1215a
MW-1215b
MW-1215c

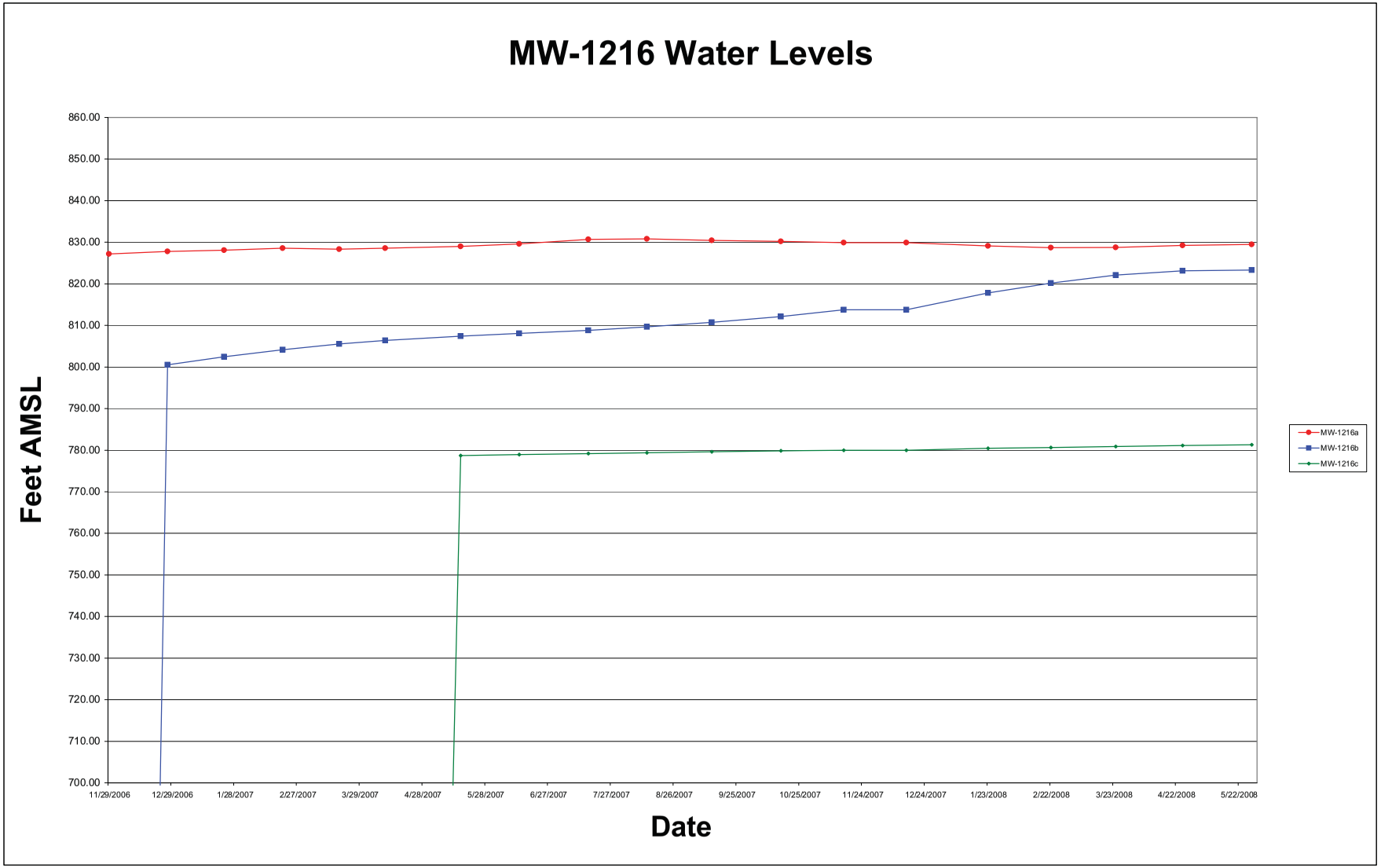
MW-1216 Water Levels
Feet AMSL
860.00
850.00
840.00
830.00
820.00
810.00
800.00
790.00
780.00
770.00
760.00
750.00
740.00
730.00
720.00
710.00
700.00
11/29/2006
12/29/2006
1/28/2007
2/27/2007
3/29/2007
4/28/2007
5/28/2007
6/27/2007
7/27/2007
8/26/2007
9/25/2007
10/25/2007
11/24/2007
12/24/2007
1/23/2008
2/22/2008
3/23/2008
4/22/2008
5/22/2008
Date
MW-1216a
MW-1216b
MW-1216c

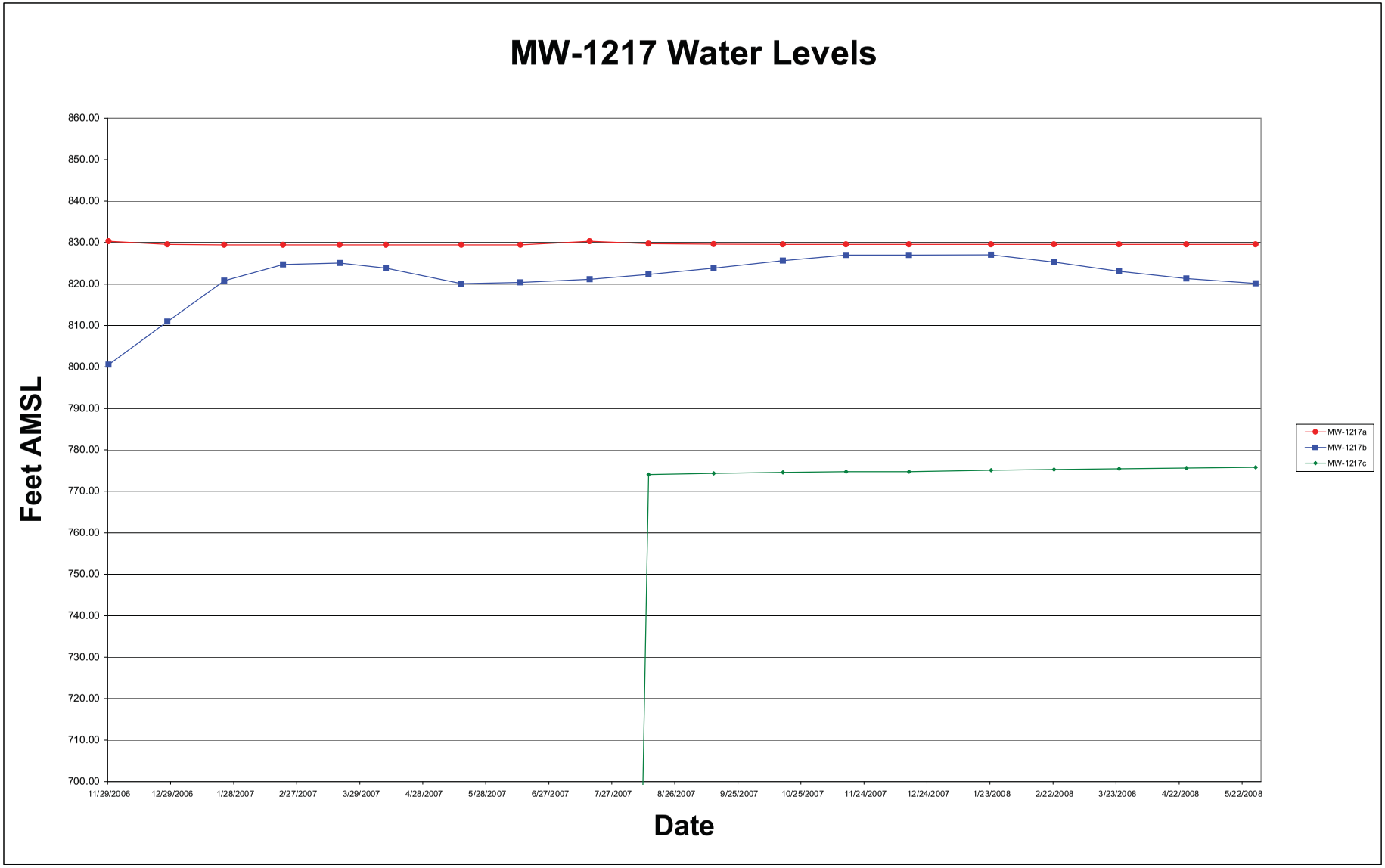
MW-1217 Water Levels
Feet AMSL
860.00
850.00
840.00
830.00
820.00
810.00
800.00
790.00
780.00
770.00
760.00
750.00
740.00
730.00
720.00
710.00
700.00
11/29/2006
12/29/2006
1/28/2007
2/27/2007
3/29/2007
4/28/2007
5/28/2007
6/27/2007
7/27/2007
8/26/2007
9/25/2007
10/25/2007
11/24/2007
12/24/2007
1/23/2008
2/22/2008
3/23/2008
4/22/2008
5/22/2008
Date
MW-1217a
MW-1217b
MW-1217c

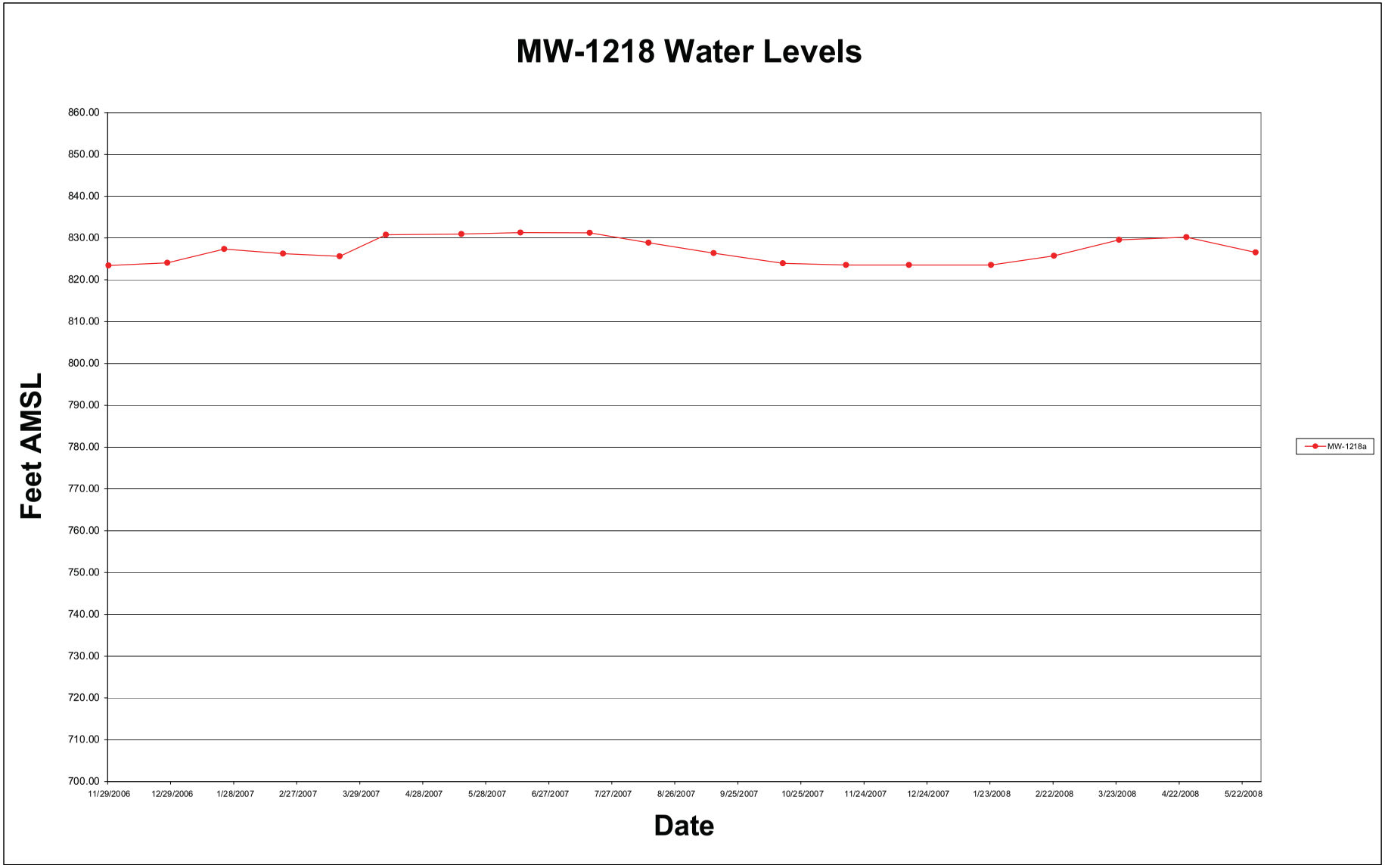
MW-1218 Water Levels
Feet AMSL
860.00
850.00
840.00
830.00
820.00
810.00
800.00
790.00
780.00
770.00
760.00
750.00
740.00
730.00
720.00
710.00
700.00
11/29/2006
12/29/2006
1/28/2007
2/27/2007
3/29/2007
4/28/2007
5/28/2007
6/27/2007
7/27/2007
8/26/2007
9/25/2007
10/25/2007
11/24/2007
12/24/2007
1/23/2008
2/22/2008
3/23/2008
4/22/2008
5/22/2008
Date
MW-1218a

MW-1219 Water Levels

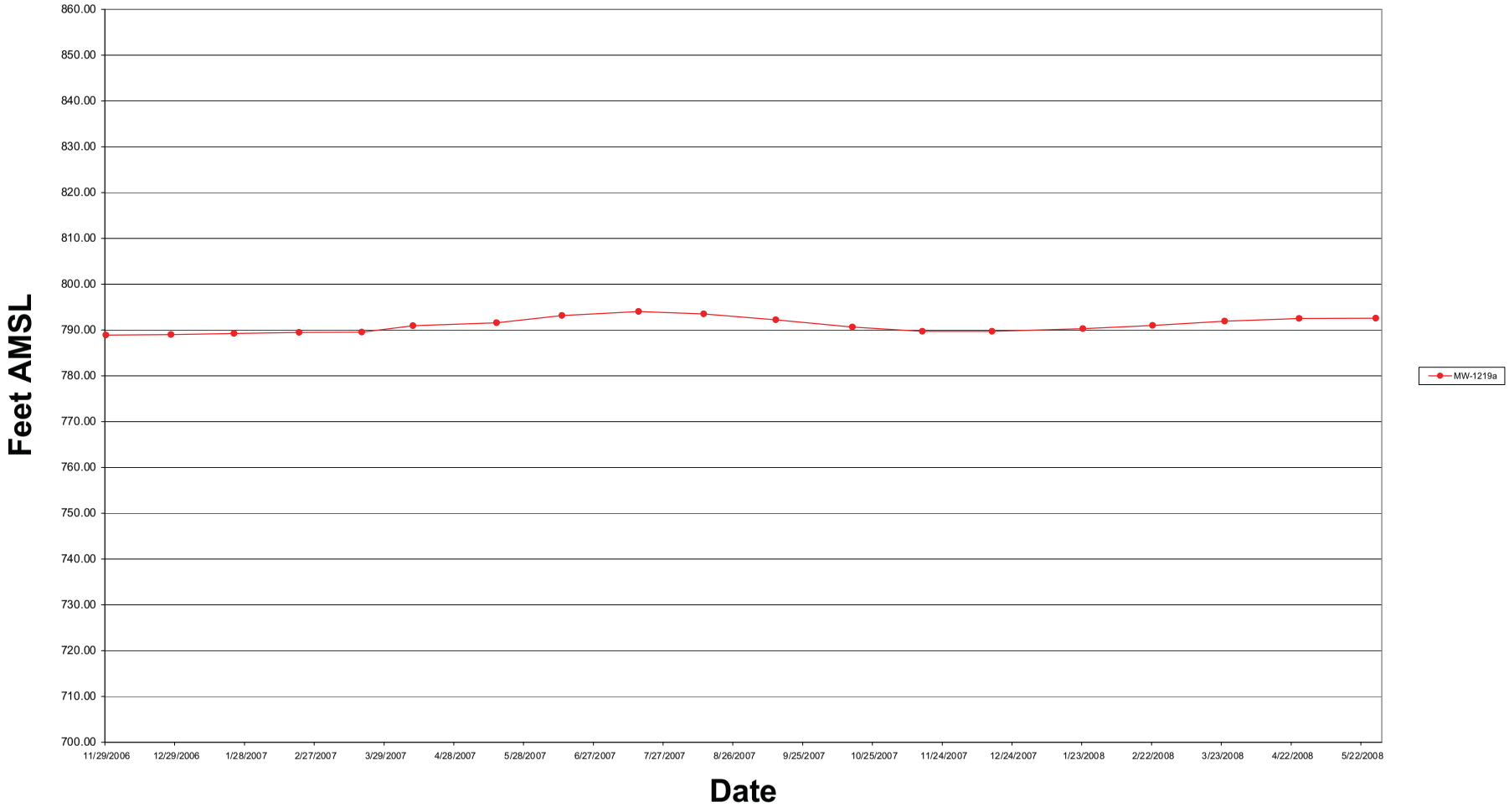

Monitoring Point	TOC Elevation	Reference	Well Depth	Screen Length	Top of Screen	Btm of Screen*	Boring Depth
	(ft amsl)	(ft amsl)	(ft TOC)	(ft)	(ft amsl)	(ft amsl)	(ft bgs)
MW-1200b	851.44	848.91	57.92	20.00	813.97	793.97	55.39
MW-1200c	851.32	848.97	97.39	20.00	774.38	754.38	95.04
MW-1201a	866.02	863.19	21.78	10.00	854.69	844.69	18.95
MW-1201b	865.91	863.15	57.97	20.00	828.39	808.39	55.21
MW-1201c	865.76	863.08	87.89	20.00	798.32	778.32	85.21
MW-1202b	855.62	853.57	67.41	20.00	808.66	788.66	65.36
MW-1202c	856.17	853.86	102.64	20.00	773.98	753.98	100.33
MW-1203a	862.18	862.44	16.69	5.00	850.94	845.94	16.95
MW-1203b	861.87	862.08	50.51	20.00	831.81	811.81	50.72
MW-1203c	862.16	862.42	75.67	20.00	806.94	786.94	75.93
MW-1204a	844.31	841.87	27.77	10.00	826.99	816.99	25.33
MW-1204b	845.35	841.87	57.18	25.00	813.62	788.62	53.70
MW-1204c	844.68	842.18	93.06	20.00	772.07	752.07	90.56
MW-1205a	860.07	857.61	15.71	5.00	849.81	844.81	13.25
MW-1205b	860.25	857.97	62.71	20.00	817.99	797.99	60.43
MW-1205c	859.73	857.45	93.03	20.00	787.15	767.15	90.75
MW-1206a	835.37	833.12	27.65	10.00	818.17	808.17	25.40
MW-1206b	835.40	833.20	52.70	20.00	803.15	783.15	50.50
MW-1206c	836.05	833.08	88.95	20.00	767.55	747.55	85.98
MW-1207a	851.30	848.95	17.69	15.00	849.06	834.06	15.34
MW-1207b	851.00	848.40	48.44	20.00	823.01	803.01	45.84
MW-1207c	851.16	848.57	73.25	20.00	798.36	778.36	70.66
MW-1208a	820.08	817.43	47.60	20.00	792.93	772.93	44.95
MW-1209a	811.88	809.21	42.93	20.00	789.40	769.40	40.26
MW-1209b	811.69	808.66	68.59	20.00	763.55	743.55	65.56
MW-1209c	811.41	808.45	103.32	20.00	728.54	708.54	100.36
MW-1210b	830.64	827.97	48.18	20.00	802.91	782.91	45.51
MW-1210c	830.58	827.92	82.73	20.00	768.30	748.30	80.07
MW-1211a	813.03	810.38	52.93	20.00	780.55	760.55	50.28
MW-1211b	813.24	810.57	77.23	25.00	761.46	736.46	74.56
MW-1212a	822.59	820.04	38.24	15.00	799.80	784.80	35.69
MW-1212b	822.96	820.27	58.23	15.00	780.18	765.18	55.54
MW-1212c	822.57	819.93	88.25	20.00	754.77	734.77	85.61
MW-1213b	848.63	845.92	67.97	20.00	801.11	781.11	65.26
MW-1213c	848.31	845.55	92.92	20.00	775.84	755.84	90.16
MW-1214a	824.16	821.36	47.78	15.00	791.83	776.83	44.98
MW-1215a	850.63	847.97	18.69	5.00	837.39	832.39	16.03
MW-1215b	851.05	848.47	42.89	20.00	828.61	808.61	40.31
MW-1215c	850.34	847.77	73.33	20.00	797.46	777.46	70.76
MW-1216a	846.39	843.74	20.63	5.00	831.21	826.21	17.98
MW-1216b	846.92	844.36	48.20	20.00	819.17	799.17	45.64
MW-1216c	846.65	844.04	68.39	20.00	798.71	778.71	65.78
MW-1217a	846.98	844.35	17.75	5.00	834.68	829.68	15.12
MW-1217b	847.38	844.83	48.21	20.00	819.62	799.62	45.66
MW-1217c	846.89	844.30	72.99	20.00	794.35	774.35	70.40
MW-1218a	838.06	835.48	18.05	5.00	825.46	820.46	15.47
MW-1219a	838.72	836.35	55.74	25.00	808.43	783.43	53.37
RW-1	818.69	816.19	64.23	30.00	784.91	754.91	61.73
OW-1	819.07	816.57	60.10	25.00	784.42	759.42	57.60
OW-2	818.88	816.33	54.21	20.00	785.12	765.12	51.66
OW-3	818.30	815.80	66.50	30.00	782.25	752.25	64.00

***Bottom of screen includes 0.45 foot (5.4 inches) for bottom cap and threads.**

Bottom of Screen Elevation = Reference Elevation - Well Depth + 0.45 ft

Monitoring Point	TOC Elevation	Reference	Well Depth	Screen Length	Top of Screen	Btm of Screen*	Boring Depth
	(ft amsl)	(ft amsl)	(ft TOC)	(ft)	(ft amsl)	(ft amsl)	(ft bgs)
bre - below reference elevation							
bgs - below ground surface							
amsl - above mean sea level							
ft - feet							

TABLE (TBDa)
FIRST QUARTER CPSES WATER LEVEL MEASUREMENT TABLE

Monitoring Point	Reference Elevation	Well Depth	11/29/2006		12/27/2006		1/23/2007	
	(ft TOC)	(ft TOC)	(ft TOC)	(ft amsl)	(ft TOC)	(ft amsl)	(ft TOC)	(ft amsl)
MW-1200b	851.44	57.92	Dry	**Dry**	Dry	**Dry**	Dry	**Dry**
MW-1200c	851.32	97.39	Dry	**Dry**	Dry	**Dry**	Dry	**Dry**
MW-1201a	866.02	21.78	20.68	**845.34**	16.42	**849.60**	15.44	**850.58**
MW-1201b	865.91	57.97	52.60	**813.31**	35.50	**830.41**	35.28	**830.63**
MW-1201c	865.76	87.89	87.63	**778.13**	87.62	**778.14**	87.62	**778.14**
MW-1202b	855.62	67.41	66.93	**788.69**	66.88	**788.74**	66.46	**789.16**
MW-1202c	856.17	102.64	Dry	**Dry**	Dry	**Dry**	Dry	**Dry**
MW-1203a	862.18	16.69	15.82	**846.36**	14.10	**848.08**	13.15	**849.03**
MW-1203b	861.87	50.51	Dry	**Dry**	48.64	**813.23**	45.78	**816.09**
MW-1203c	862.16	75.67	Dry	**Dry**	Dry	**Dry**	Dry	**Dry**
MW-1204a	844.31	27.77	24.35	**819.96**	21.45	**822.86**	20.96	**823.35**
MW-1204b	845.35	57.18	55.67	**789.68**	55.61	**789.74**	55.28	**790.07**
MW-1204c	844.68	93.06	Dry	**Dry**	92.35	**752.33**	92.24	**752.44**
MW-1205a	860.07	15.71	15.04	**845.03**	14.84	**845.23**	14.85	**845.22**
MW-1205b	860.25	62.71	Dry	**Dry**	Dry	**Dry**	Dry	**Dry**
MW-1205c	859.73	93.03	Dry	**Dry**	Dry	**Dry**	Dry	**Dry**
MW-1206a	835.37	27.65	26.97	**808.40**	26.88	**808.49**	26.81	**808.56**
MW-1206b	835.40	52.70	Dry	**Dry**	Dry	**Dry**	Dry	**Dry**
MW-1206c	836.05	88.95	Dry	**Dry**	88.89	**747.16**	88.90	**747.15**
MW-1207a	851.30	17.69	16.30	**835.00**	14.06	**837.24**	10.10	**841.20**
MW-1207b	851.00	48.44	41.85	**809.15**	22.32	**828.68**	20.84	**830.16**
MW-1207c	851.16	73.25	Dry	**Dry**	71.89	**779.27**	70.63	**780.53**
MW-1208a	820.08	47.60	38.26	**781.82**	39.23	**780.85**	38.19	**781.89**
MW-1209a	811.88	42.93	Dry	**Dry**	Dry	**Dry**	42.49	**769.39**
MW-1209b	811.69	68.59	61.08	**750.61**	38.51	**773.18**	37.01	**774.68**
MW-1209c	811.41	103.32	Dry	**Dry**	101.56	**709.85**	99.50	**711.91**
MW-1210b	830.64	48.18	Dry	**Dry**	Dry	**Dry**	Dry	**Dry**
MW-1210c	830.58	82.73	Dry	**Dry**	82.27	**748.31**	82.27	**748.31**
MW-1211a	813.03	52.93	37.70	**775.33**	37.94	**775.09**	37.67	**775.36**
MW-1211b	813.24	77.23	37.93	**775.31**	39.18	**774.06**	37.89	**775.35**
MW-1212a	822.59	38.24	36.80	**785.79**	35.48	**787.11**	35.25	**787.34**
MW-1212b	822.96	58.23	37.74	**785.22**	37.92	**785.04**	37.69	**785.27**
MW-1212c	822.57	88.25	87.50	**735.07**	86.92	**735.65**	86.49	**736.08**
MW-1213b	848.63	67.97	Dry	**Dry**	Dry	**Dry**	Dry	**Dry**
MW-1213c	848.31	92.92	91.71	**756.60**	91.95	**756.36**	91.94	**756.37**
MW-1214a	824.16	47.78	46.37	**777.79**	46.21	**777.95**	44.26	**779.90**
MW-1215a	850.63	18.69	16.37	**834.26**	16.84	**833.79**	15.38	**835.25**
MW-1215b	851.05	42.89	42.53	**808.52**	19.70	**831.35**	19.78	**831.27**
MW-1215c	850.34	73.33	Dry	**Dry**	Dry	**Dry**	Dry	**Dry**

Reference elevation for groundwater monitoring wells is the Top of Casing (TOC) elevation.
amsl - above mean sea level
bre - below reference elevation

=

TABLE (TBDa)
FIRST QUARTER CPSES WATER LEVEL MEASUREMENT TABLE

Monitoring Point	Reference Elevation	Well Depth	11/29/2006		12/27/2006		1/23/2007	
	(ft TOC)	(ft TOC)	(ft TOC)	(ft amsl)	(ft TOC)	(ft amsl)	(ft TOC)	(ft amsl)
MW-1216a	846.39	20.63	19.20	**827.19**	18.60	**827.79**	18.29	**828.10**
MW-1216b	846.92	48.20	Dry	**Dry**	46.40	**800.52**	44.49	**802.43**
MW-1216c	846.65	68.39	Dry	**Dry**	Dry	**Dry**	Dry	**Dry**
MW-1217a	846.98	17.75	16.70	**830.28**	17.46	**829.52**	17.53	**829.45**
MW-1217b	847.38	48.21	46.83	**800.55**	36.44	**810.94**	26.62	**820.76**
MW-1217c	846.89	72.99	Dry	**Dry**	Dry	**Dry**	Dry	**Dry**
MW-1218a	838.06	18.05	14.65	**823.41**	14.00	**824.06**	10.71	**827.35**
MW-1219a	838.72	55.74	49.81	**788.91**	49.73	**788.99**	49.50	**789.22**

Reference elevation for groundwater monitoring wells is the Top of Casing (TOC) elevation.
amsl - above mean sea level
bre - below reference elevation

=

TABLE (TBDb)
SECOND QUARTER CPSES WATER LEVEL MEASUREMENT TABLE

Monitoring Point	Reference Elevation	Well Depth	2/20/2007		3/19/2007		4/10/2007	
	(ft amsl)	(ft bre)	(ft TOC)	(ft amsl)	(ft TOC)	(ft amsl)	(ft bre)	(ft amsl)
MW-1200b	851.44	57.92	Dry	**Dry**	57.10	**794.34**	56.64	**794.80**
MW-1200c	851.32	97.39	Dry	**Dry**	Dry	**Dry**	Dry	**Dry**
MW-1201a	866.02	21.78	16.13	**849.89**	11.80	**854.22**	10.36	**855.66**
MW-1201b	865.91	57.97	35.14	**830.77**	34.98	**830.93**	34.79	**831.12**
MW-1201c	865.76	87.89	87.18	**778.58**	86.65	**779.11**	86.22	**779.54**
MW-1202b	855.62	67.41	65.88	**789.74**	65.26	**790.36**	64.78	**790.84**
MW-1202c	856.17	102.64	Dry	**Dry**	Dry	**Dry**	Dry	**Dry**
MW-1203a	862.18	16.69	12.55	**849.63**	10.75	**851.43**	7.34	**854.84**
MW-1203b	861.87	50.51	42.58	**819.29**	39.40	**822.47**	36.71	**825.16**
MW-1203c	862.16	75.67	Dry	**Dry**	73.81	**788.35**	73.20	**788.96**
MW-1204a	844.31	27.77	20.73	**823.58**	20.90	**823.41**	20.16	**824.15**
MW-1204b	845.35	57.18	54.72	**790.63**	54.19	**791.16**	53.70	**791.65**
MW-1204c	844.68	93.06	92.05	**752.63**	91.93	**752.75**	91.84	**752.84**
MW-1205a	860.07	15.71	14.92	**845.15**	14.98	**845.09**	15.00	**845.07**
MW-1205b	860.25	62.71	62.01	**798.24**	61.67	**798.58**	61.41	**798.84**
MW-1205c	859.73	93.03	Dry	**Dry**	Dry	**Dry**	Dry	**Dry**
MW-1206a	835.37	27.65	26.80	**808.57**	26.79	**808.58**	26.79	**808.58**
MW-1206b	835.40	52.70	Dry	**Dry**	Dry	**Dry**	Dry	**Dry**
MW-1206c	836.05	88.95	88.90	**747.15**	88.90	**747.15**	Dry	**Dry**
MW-1207a	851.30	17.69	11.22	**840.08**	10.96	**840.34**	10.31	**840.99**
MW-1207b	851.00	48.44	21.83	**829.17**	21.65	**829.35**	19.45	**831.55**
MW-1207c	851.16	73.25	69.25	**781.91**	67.93	**783.23**	66.82	**784.34**
MW-1208a	820.08	47.60	38.15	**781.93**	38.16	**781.92**	38.11	**781.97**
MW-1209a	811.88	42.93	41.41	**770.47**	40.26	**771.62**	39.37	**772.51**
MW-1209b	811.69	68.59	36.53	**775.16**	36.33	**775.36**	36.32	**775.37**
MW-1209c	811.41	103.32	97.36	**714.05**	95.25	**716.16**	93.52	**717.89**
MW-1210b	830.64	48.18	47.26	**783.38**	46.59	**784.05**	46.14	**784.50**
MW-1210c	830.58	82.73	82.25	**748.33**	82.25	**748.33**	82.25	**748.33**
MW-1211a	813.03	52.93	37.78	**775.25**	37.75	**775.28**	37.76	**775.27**
MW-1211b	813.24	77.23	38.01	**775.23**	37.99	**775.25**	38.00	**775.24**
MW-1212a	822.59	38.24	35.04	**787.55**	35.11	**787.48**	34.84	**787.75**
MW-1212b	822.96	58.23	38.11	**784.85**	38.42	**784.54**	38.02	**784.94**
MW-1212c	822.57	88.25	86.02	**736.55**	85.58	**736.99**	85.23	**737.34**
MW-1213b	848.63	67.97	67.23	**781.40**	66.36	**782.27**	65.61	**783.02**
MW-1213c	848.31	92.92	91.90	**756.41**	91.90	**756.41**	91.86	**756.45**
MW-1214a	824.16	47.78	43.44	**780.72**	44.84	**779.32**	42.10	**782.06**
MW-1215a	850.63	18.69	14.70	**835.93**	14.42	**836.21**	13.36	**837.27**
MW-1215b	851.05	42.89	19.41	**831.64**	19.45	**831.60**	18.95	**832.10**
MW-1215c	850.34	73.33	Dry	**Dry**	Dry	**Dry**	72.88	**777.46**

Reference elevation for groundwater monitoring wells is the Top of Casing (TOC) elevation.
amsl - above mean sea level
bre - below reference elevation

TABLE (TBDb)
SECOND QUARTER CPSES WATER LEVEL MEASUREMENT TABLE

Monitoring Point	Reference Elevation	Well Depth	2/20/2007		3/19/2007		4/10/2007	
	(ft amsl)	(ft bre)	(ft TOC)	(ft amsl)	(ft TOC)	(ft amsl)	(ft bre)	(ft amsl)
MW-1216a	846.39	20.63	17.82	**828.57**	18.04	**828.35**	17.80	**828.59**
MW-1216b	846.92	48.20	42.76	**804.16**	41.41	**805.51**	40.55	**806.37**
MW-1216c	846.65	68.39	Dry	**Dry**	Dry	**Dry**	Dry	**Dry**
MW-1217a	846.98	17.75	17.53	**829.45**	17.53	**829.45**	17.53	**829.45**
MW-1217b	847.38	48.21	22.66	**824.72**	22.32	**825.06**	23.56	**823.82**
MW-1217c	846.89	72.99	Dry	**Dry**	Dry	**Dry**	Dry	**Dry**
MW-1218a	838.06	18.05	11.82	**826.24**	12.44	**825.62**	7.28	**830.78**
MW-1219a	838.72	55.74	49.25	**789.47**	49.20	**789.52**	47.76	**790.96**

Reference elevation for groundwater monitoring wells is the Top of Casing (TOC) elevation.
amsl - above mean sea level
bre - below reference elevation

TABLE (TBDa)
THIRD QUARTER CPSES WATER LEVEL MEASUREMENT TABLE

Monitoring Point	Reference Elevation	Well Depth	5/16/2007		6/13/2007		7/16/2007	
	(ft amsl)	(ft bre)	(ft bre)	(ft amsl)	(ft bre)	(ft amsl)	(ft bre)	(ft amsl)
MW-1200b	851.44	57.92	55.88	**795.56**	55.36	**796.08**	54.89	**796.55**
MW-1200c	851.32	97.39	Dry	**Dry**	97.32	**754.00**	97.25	**754.07**
MW-1201a	866.02	21.78	9.79	**856.23**	8.52	**857.50**	7.38	**858.64**
MW-1201b	865.91	57.97	35.21	**830.70**	34.96	**830.95**	34.96	**830.95**
MW-1201c	865.76	87.89	85.53	**780.23**	85.01	**780.75**	84.39	**781.37**
MW-1202b	855.62	67.41	64.00	**791.62**	63.35	**792.27**	62.65	**792.97**
MW-1202c	856.17	102.64	Dry	**Dry**	Dry	**Dry**	Dry	**Dry**
MW-1203a	862.18	16.69	7.17	**855.01**	7.00	**855.18**	5.00	**857.18**
MW-1203b	861.87	50.51	33.64	**828.23**	31.77	**830.10**	29.67	**832.20**
MW-1203c	862.16	75.67	72.22	**789.94**	71.45	**790.71**	70.51	**791.65**
MW-1204a	844.31	27.77	20.14	**824.17**	19.30	**825.01**	19.27	**825.04**
MW-1204b	845.35	57.18	52.81	**792.54**	52.10	**793.25**	51.15	**794.20**
MW-1204c	844.68	93.06	91.60	**753.08**	91.38	**753.30**	91.00	**753.68**
MW-1205a	860.07	15.71	14.55	**845.52**	12.54	**847.53**	9.94	**850.13**
MW-1205b	860.25	62.71	60.99	**799.26**	60.68	**799.57**	60.27	**799.98**
MW-1205c	859.73	93.03	Dry	**Dry**	Dry	**Dry**	Dry	**Dry**
MW-1206a	835.37	27.65	26.81	**808.56**	26.78	**808.59**	20.30	**815.07**
MW-1206b	835.40	52.70	Dry	**Dry**	Dry	**Dry**	Dry	**Dry**
MW-1206c	836.05	88.95	88.08	**747.97**	87.82	**748.23**	87.52	**748.53**
MW-1207a	851.30	17.69	10.97	**840.33**	10.96	**840.34**	10.76	**840.54**
MW-1207b	851.00	48.44	22.71	**828.29**	21.55	**829.45**	20.52	**830.48**
MW-1207c	851.16	73.25	65.08	**786.08**	63.72	**787.44**	62.27	**788.89**
MW-1208a	820.08	47.60	38.14	**781.94**	36.60	**783.48**	34.73	**785.35**
MW-1209a	811.88	42.93	37.76	**774.12**	28.60	**783.28**	26.43	**785.45**
MW-1209b	811.69	68.59	36.50	**775.19**	36.55	**775.14**	36.60	**775.09**
MW-1209c	811.41	103.32	90.77	**720.64**	88.71	**722.70**	86.36	**725.05**
MW-1210b	830.64	48.18	45.56	**785.08**	45.20	**785.44**	44.90	**785.74**
MW-1210c	830.58	82.73	82.24	**748.34**	82.24	**748.34**	82.22	**748.36**
MW-1211a	813.03	52.93	37.86	**775.17**	37.96	**775.07**	37.97	**775.06**
MW-1211b	813.24	77.23	38.10	**775.14**	38.19	**775.05**	38.21	**775.03**
MW-1212a	822.59	38.24	35.30	**787.29**	34.70	**787.89**	34.10	**788.49**
MW-1212b	822.96	58.23	37.87	**785.09**	38.46	**784.50**	38.41	**784.55**
MW-1212c	822.57	88.25	84.69	**737.88**	84.28	**738.29**	83.79	**738.78**
MW-1213b	848.63	67.97	64.42	**784.21**	63.41	**785.22**	62.21	**786.42**
MW-1213c	848.31	92.92	91.83	**756.48**	91.80	**756.51**	91.77	**756.54**
MW-1214a	824.16	47.78	40.79	**783.37**	40.02	**784.14**	40.35	**783.81**
MW-1215a	850.63	18.69	13.37	**837.26**	10.93	**839.70**	9.45	**841.18**

Reference elevation for groundwater monitoring wells is the Top of Casing (TOC) elevation.
amsl - above mean sea level
bre - below reference elevation

TABLE (TBDa)
THIRD QUARTER CPSES WATER LEVEL MEASUREMENT TABLE

Monitoring Point	Reference Elevation	Well Depth	5/16/2007		6/13/2007		7/16/2007	
	(ft amsl)	(ft bre)	(ft bre)	(ft amsl)	(ft bre)	(ft amsl)	(ft bre)	(ft amsl)
MW-1215b	851.05	42.89	19.25	**831.80**	18.14	**832.91**	17.31	**833.74**
MW-1215c	850.34	73.33	72.35	**777.99**	71.94	**778.40**	71.45	**778.89**
MW-1216a	846.39	20.63	17.40	**828.99**	16.77	**829.62**	15.70	**830.69**
MW-1216b	846.92	48.20	39.50	**807.42**	38.82	**808.10**	38.09	**808.83**
MW-1216c	846.65	68.39	67.92	**778.73**	67.69	**778.96**	67.45	**779.20**
MW-1217a	846.98	17.75	17.53	**829.45**	17.54	**829.44**	16.67	**830.31**
MW-1217b	847.38	48.21	27.30	**820.08**	27.00	**820.38**	26.25	**821.13**
MW-1217c	846.89	72.99	Dry	**Dry**	Dry	**Dry**	Dry	**Dry**
MW-1218a	838.06	18.05	7.09	**830.97**	6.74	**831.32**	6.83	**831.23**
MW-1219a	838.72	55.74	47.14	**791.58**	45.58	**793.14**	44.68	**794.04**

Reference elevation for groundwater monitoring wells is the Top of Casing (TOC) elevation.
amsl - above mean sea level
bre - below reference elevation

TABLE (TBDa)
FOURTH QUARTER CPSES WATER LEVEL MEASUREMENT TABLE

Monitoring Point	Reference Elevation	Well Depth	8/13/2007		9/13/2007		10/16/2007		11/15/2007		Dec '07		1/23/2008	
	(ft amsl)	(ft bre)	(ft bre)	(ft amsl)	(ft bre)	(ft amsl)	(ft bre)	(ft amsl)	(ft bre)	(ft amsl)	(ft bre)	(ft amsl)	(ft bre)	(ft amsl)
MW-1200b	851.44	57.92	54.57	796.87	54.22	797.22	53.97	797.47	53.78	797.66	53.78	797.66	53.35	798.09
MW-1200c	851.32	97.39	97.26	754.06	97.26	754.06	97.26	754.06	97.28	754.04	97.28	754.04	97.28	754.04
MW-1201a	866.02	21.78	8.45	857.57	9.16	856.86	10.01	856.01	10.60	855.42	10.60	855.42	10.69	855.33
MW-1201b	865.91	57.97	35.59	830.32	35.16	830.75	35.01	830.90	35.56	830.35	35.56	830.35	34.72	831.19
MW-1201c	865.76	87.89	83.91	781.85	83.38	782.38	82.80	782.96	82.31	783.45	82.31	783.45	81.12	784.64
MW-1202b	855.62	67.41	62.06	793.56	60.41	795.21	60.78	794.84	60.10	795.52	60.10	795.52	58.52	797.10
MW-1202c	856.17	102.64	Dry	Dry	Dry	Dry	Dry	Dry	Dry	Dry	Dry	Dry	Dry	Dry
MW-1203a	862.18	16.69	5.92	856.26	7.54	854.64	9.06	853.12	9.23	852.95	9.23	852.95	8.19	853.99
MW-1203b	861.87	50.51	28.23	833.64	27.44	834.43	26.76	835.11	26.30	835.57	26.30	835.57	25.18	836.69
MW-1203c	862.16	75.67	69.71	792.45	68.84	793.32	67.97	794.19	67.20	794.96	67.20	794.96	65.49	796.67
MW-1204a	844.31	27.77	19.35	824.96	19.62	824.69	19.93	824.38	20.14	824.17	20.14	824.17	20.40	823.91
MW-1204b	845.35	57.18	50.42	794.93	49.70	795.65	48.78	796.57	48.12	797.23	48.12	797.23	46.57	798.78
MW-1204c	844.68	93.06	90.61	754.07	90.35	754.33	90.14	754.54	89.94	754.74	89.94	754.74	89.49	755.19
MW-1205a	860.07	15.71	9.98	850.09	9.91	850.16	10.53	849.54	11.67	848.40	11.67	848.40	14.01	846.06
MW-1205b	860.25	62.71	59.97	800.28	59.65	800.60	59.30	800.95	59.00	801.25	59.00	801.25	57.99	802.26
MW-1205c	859.73	93.03	Dry	Dry	Dry	Dry	Dry	Dry	Dry	Dry	Dry	Dry	Dry	Dry
MW-1206a	835.37	27.65	20.57	814.80	20.76	814.61	20.91	814.46	21.03	814.34	21.03	814.34	21.32	814.05
MW-1206b	835.40	52.70	52.24	783.16	52.08	783.32	51.93	783.47	51.82	783.58	51.82	783.58	51.57	783.83
MW-1206c	836.05	88.95	87.25	748.80	86.95	749.10	86.64	749.41	86.35	749.70	86.35	749.70	85.72	750.33
MW-1207a	851.30	17.69	11.41	839.89	11.35	839.95	11.55	839.75	11.69	839.61	11.69	839.61	11.77	839.53
MW-1207b	851.00	48.44	22.99	828.01	23.34	827.66	24.05	826.95	24.51	826.49	24.51	826.49	22.28	828.72
MW-1207c	851.16	73.25	61.11	790.05	59.82	791.34	58.54	792.62	57.42	793.74	57.42	793.74	54.73	796.43
MW-1208a	820.08	47.60	34.52	785.56	35.13	784.95	35.74	784.34	36.20	783.88	36.20	783.88	36.52	783.56
MW-1209a	811.88	42.93	26.30	785.58	26.95	784.93	27.58	784.30	28.09	783.79	28.09	783.79	28.33	783.55
MW-1209b	811.69	68.59	36.72	774.97	36.56	775.13	36.52	775.17	36.58	775.11	36.58	775.11	36.93	774.76
MW-1209c	811.41	103.32	84.49	726.92	82.17	729.24	79.45	731.96	77.17	734.24	77.17	734.24	72.13	739.28
MW-1210b	830.64	48.18	44.69	785.95	44.55	786.09	44.45	786.19	44.39	786.25	44.39	786.25	44.00	786.64
MW-1210c	830.58	82.73	82.20	748.38	82.20	748.38	82.21	748.37	82.21	748.37	82.21	748.37	82.24	748.34
MW-1211a	813.03	52.93	38.00	775.03	37.91	775.12	37.82	775.21	37.87	775.16	37.87	775.16	38.25	774.78
MW-1211b	813.24	77.23	38.22	775.02	38.14	775.10	38.05	775.19	38.11	775.13	38.11	775.13	38.48	774.76
MW-1212a	822.59	38.24	35.26	787.33	35.32	787.27	35.38	787.21	35.73	786.86	35.73	786.86	35.20	787.39
MW-1212b	822.96	58.23	38.88	784.08	38.21	784.75	37.63	785.33	39.23	783.73	39.23	783.73	38.72	784.24
MW-1212c	822.57	88.25	83.39	739.18	82.93	739.64	82.41	740.16	81.98	740.59	81.98	740.59	81.04	741.53
MW-1213b	848.63	67.97	61.19	787.44	60.11	788.52	59.02	789.61	58.05	790.58	58.05	790.58	55.89	792.74
MW-1213c	848.31	92.92	91.75	756.56	91.72	756.59	91.68	756.63	91.65	756.66	91.65	756.66	91.45	756.86
MW-1214a	824.16	47.78	41.65	782.51	43.79	780.37	45.69	778.47	46.36	777.80	46.36	777.80	46.35	777.81
MW-1215a	850.63	18.69	9.22	841.41	8.74	841.89	8.82	841.81	9.21	841.42	9.21	841.42	11.06	839.57

Reference elevation for groundwater monitoring wells is the Top of Casing (TOC) elevation.
amsl - above mean sea level
bre - below reference elevation

TABLE (TBDa)
FOURTH QUARTER CPSES WATER LEVEL MEASUREMENT TABLE

Monitoring Point	Reference Elevation	Well Depth	8/13/2007		9/13/2007		10/16/2007		11/15/2007		Dec '07		1/23/2008	
	(ft amsl)	(ft bre)	(ft bre)	(ft amsl)	(ft bre)	(ft amsl)	(ft bre)	(ft amsl)	(ft bre)	(ft amsl)	(ft bre)	(ft amsl)	(ft bre)	(ft amsl)
MW-1215b	851.05	42.89	17.50	**833.55**	17.51	**833.54**	17.21	**833.84**	17.93	**833.12**	17.93	**833.12**	17.81	**833.24**
MW-1215c	850.34	73.33	71.06	**779.28**	70.65	**779.69**	70.20	**780.14**	69.82	**780.52**	69.82	**780.52**	68.89	**781.45**
MW-1216a	846.39	20.63	15.57	**830.82**	15.92	**830.47**	16.21	**830.18**	16.52	**829.87**	16.52	**829.87**	17.26	**829.13**
MW-1216b	846.92	48.20	37.30	**809.62**	36.21	**810.71**	34.81	**812.11**	33.19	**813.73**	33.19	**813.73**	29.10	**817.82**
MW-1216c	846.65	68.39	67.28	**779.37**	67.05	**779.60**	66.83	**779.82**	66.65	**780.00**	66.65	**780.00**	66.20	**780.45**
MW-1217a	846.98	17.75	17.28	**829.70**	17.41	**829.57**	17.44	**829.54**	17.44	**829.54**	17.44	**829.54**	17.46	**829.52**
MW-1217b	847.38	48.21	25.10	**822.28**	23.55	**823.83**	21.74	**825.64**	20.38	**827.00**	20.38	**827.00**	20.36	**827.02**
MW-1217c	846.89	72.99	72.85	**774.04**	72.53	**774.36**	72.31	**774.58**	72.14	**774.75**	72.14	**774.75**	71.79	**775.10**
MW-1218a	838.06	18.05	9.22	**828.84**	11.70	**826.36**	14.10	**823.96**	14.53	**823.53**	14.53	**823.53**	14.54	**823.52**
MW-1219a	838.72	55.74	45.22	**793.50**	46.47	**792.25**	48.06	**790.66**	48.99	**789.73**	48.99	**789.73**	48.41	**790.31**

Groundwater levels not measured in December 2007. Measurements from November 2007 were used for December 2007 as placeholders

Reference elevation for groundwater monitoring wells is the Top of Casing (TOC) elevation.
amsl - above mean sea level
bre - below reference elevation

TABLE (TBDa)
FOURTH QUARTER CPSES WATER LEVEL MEASUREMENT TABLE

Monitoring Point	Reference Elevation	2/22/2008		3/24/2008		4/25/2008		5/28/2008	
	(ft amsl)	(ft bre)	(ft amsl)	(ft bre)	(ft amsl)	(ft bre)	(ft amsl)	(ft bre)	(ft amsl)
MW-1200b	851.44	52.99	**798.45**	52.46	**798.98**	51.90	**799.54**	51.40	**800.04**
MW-1200c	851.32	97.25	**754.07**	97.25	**754.07**	97.25	**754.07**	97.25	**754.07**
MW-1201a	866.02	10.54	**855.48**	9.55	**856.47**	9.10	**856.92**	10.14	**855.88**
MW-1201b	865.91	34.31	**831.60**	34.49	**831.42**	34.16	**831.75**	34.45	**831.46**
MW-1201c	865.76	80.56	**785.20**	80.02	**785.74**	79.39	**786.37**	78.82	**786.94**
MW-1202b	855.62	57.91	**797.71**	57.27	**798.35**	56.66	**798.96**	56.10	**799.52**
MW-1202c	856.17	102.04	**754.13**	101.92	**754.25**	101.81	**754.36**	101.71	**754.46**
MW-1203a	862.18	8.05	**854.13**	6.14	**856.04**	5.75	**856.43**	6.30	**855.88**
MW-1203b	861.87	24.70	**837.17**	24.61	**837.26**	24.66	**837.21**	25.10	**836.77**
MW-1203c	862.16	64.79	**797.37**	64.04	**798.12**	63.31	**798.85**	62.59	**799.57**
MW-1204a	844.31	20.51	**823.80**	20.22	**824.09**	19.86	**824.45**	19.82	**824.49**
MW-1204b	845.35	45.97	**799.38**	45.31	**800.04**	44.62	**800.73**	43.99	**801.36**
MW-1204c	844.68	89.14	**755.54**	88.83	**755.85**	88.47	**756.21**	88.19	**756.49**
MW-1205a	860.07	14.31	**845.76**	14.47	**845.60**	14.42	**845.65**	13.77	**846.30**
MW-1205b	860.25	57.50	**802.75**	56.94	**803.31**	56.43	**803.82**	55.96	**804.29**
MW-1205c	859.73	Dry	**Dry**	Dry	**Dry**	Dry	**Dry**	Dry	**Dry**
MW-1206a	835.37	21.42	**813.95**	21.58	**813.79**	21.70	**813.67**	21.75	**813.62**
MW-1206b	835.40	51.43	**783.97**	51.25	**784.15**	50.74	**784.66**	50.36	**785.04**
MW-1206c	836.05	85.41	**750.64**	85.14	**750.91**	84.80	**751.25**	84.54	**751.51**
MW-1207a	851.30	11.21	**840.09**	9.78	**841.52**	9.62	**841.68**	11.49	**839.81**
MW-1207b	851.00	22.07	**828.93**	19.63	**831.37**	19.84	**831.16**	21.60	**829.40**
MW-1207c	851.16	53.50	**797.66**	52.06	**799.10**	50.34	**800.82**	48.88	**802.28**
MW-1208a	820.08	36.56	**783.52**	36.73	**783.35**	36.44	**783.64**	36.54	**783.54**
MW-1209a	811.88	28.43	**783.45**	28.62	**783.26**	28.30	**783.58**	28.42	**783.46**
MW-1209b	811.69	36.73	**774.96**	36.44	**775.25**	36.32	**775.37**	36.85	**774.84**
MW-1209c	811.41	70.09	**741.32**	68.18	**743.23**	66.15	**745.26**	64.30	**747.11**
MW-1210b	830.64	43.64	**787.00**	43.37	**787.27**	43.14	**787.50**	43.11	**787.53**
MW-1210c	830.58	82.24	**748.34**	82.21	**748.37**	82.21	**748.37**	82.14	**748.44**
MW-1211a	813.03	37.91	**775.12**	38.72	**774.31**	37.55	**775.48**	38.16	**774.87**
MW-1211b	813.24	38.19	**775.05**	38.95	**774.29**	37.79	**775.45**	38.39	**774.85**
MW-1212a	822.59	35.17	**787.42**	35.23	**787.36**	34.88	**787.71**	35.03	**787.56**
MW-1212b	822.96	38.31	**784.65**	38.02	**784.94**	37.65	**785.31**	38.59	**784.37**
MW-1212c	822.57	80.71	**741.86**	80.20	**742.37**	79.82	**742.75**	79.33	**743.24**
MW-1213b	848.63	54.92	**793.71**	54.04	**794.59**	53.05	**795.58**	52.18	**796.45**
MW-1213c	848.31	91.31	**757.00**	91.31	**757.00**	91.00	**757.31**	90.88	**757.43**
MW-1214a	824.16	45.64	**778.52**	42.42	**781.74**	42.33	**781.83**	43.11	**781.05**
MW-1215a	850.63	11.52	**839.11**	11.28	**839.35**	10.93	**839.70**	10.76	**839.87**

Reference elevation for groundwater monitoring wells is the Top of Casing (TOC) elevation.
amsl - above mean sea level
bre - below reference elevation

TABLE (TBDa)
FOURTH QUARTER CPSES WATER LEVEL MEASUREMENT TABLE

Monitoring Point	Reference Elevation	2/22/2008		3/24/2008		4/25/2008		5/28/2008	
	(ft amsl)	(ft bre)	(ft amsl)	(ft bre)	(ft amsl)	(ft bre)	(ft amsl)	(ft bre)	(ft amsl)
MW-1215b	851.05	17.96	**833.09**	18.40	**832.65**	17.54	**833.51**	17.74	**833.31**
MW-1215c	850.34	68.45	**781.89**	68.03	**782.31**	67.55	**782.79**	67.09	**783.25**
MW-1216a	846.39	17.68	**828.71**	17.63	**828.76**	17.13	**829.26**	16.90	**829.49**
MW-1216b	846.92	26.73	**820.19**	24.83	**822.09**	23.77	**823.15**	23.61	**823.31**
MW-1216c	846.65	66.01	**780.64**	65.80	**780.85**	65.56	**781.09**	65.35	**781.30**
MW-1217a	846.98	17.45	**829.53**	17.44	**829.54**	17.45	**829.53**	17.46	**829.52**
MW-1217b	847.38	22.10	**825.28**	24.30	**823.08**	26.05	**821.33**	27.21	**820.17**
MW-1217c	846.89	71.61	**775.28**	71.44	**775.45**	71.26	**775.63**	71.10	**775.79**
MW-1218a	838.06	12.34	**825.72**	8.52	**829.54**	7.86	**830.20**	11.50	**826.56**
MW-1219a	838.72	47.71	**791.01**	46.80	**791.92**	46.19	**792.53**	46.13	**792.59**
Groundwater levels not measure									

Reference elevation for groundwater monitoring wells is the Top of Casing (TOC) elevation.
amsl - above mean sea level
bre - below reference elevation