



Search

Name Search

- ◇ [State Search](#)
- ◇ [Advanced Search](#)
- ◇ [Search Help](#)

PLANTS Topics

- ▶ [Alternative Crops](#)
- ▶ [Characteristics](#)
- ▶ [Classification](#)
- ▶ [Culturally Significant](#)
- ▶ [Distribution Update](#)
- ▶ [Fact Sheets & Plant Guides](#)
- ▶ [Invasive and Noxious Weeds](#)
- ▶ [Plant Materials Publications](#)
- ▶ [Threatened & Endangered](#)
- ▶ [Wetland Indicator Status](#)

Image Gallery

- ▶ [30,000+ Plant Images](#)
- ▶ [Submit Your Digital Images](#)

Download

- ▶ [Complete PLANTS Checklist](#)

You are here: [Home](#) / [PLANTS Profile](#)
 [Printer-Friendly](#) / [Plug-Ins](#)

PLANTS Profile

Quercus shumardii Buckley Shumard's oak

Symbol: [QUSH](#)
 Group: [Dicot](#)
 Family: [Fagaceae](#)
 Duration: [Perennial](#)
 Growth: [Tree](#)
 Habit: [Shrub](#)
 Native: [L48 N](#)
 Status: [CAN N](#)

Click on the image below to enlarge it and download a high-resolution JPEG file.



Robert H. Mohlenbrock. USDA SCS. 1989. *Midwest wetland flora: Field office illustrated guide to plant species*. Midwest National Technical Center, Lincoln. Courtesy of [USDA NRCS Wetland Science Institute](#). [Usage Requirements](#).

More Information:

- [Characteristics](#)
- [Classification](#)
- [Plant Guide \(pdf\) \(doc\)](#)
- [Source & Reference](#)

- ▶ [State PLANTS Checklist](#)
- ▶ [Advanced Search Download](#)
- ▶ [Symbols for Unknown Plants](#)
- ▶ [NRCS State GSAT Lists](#)
- ▶ [NRCS State Plants Lists](#)
- ▶ [PLANTS Posters](#)

Related Tools

- ▶ [Crop Nutrient Tool](#)
- ▶ [Ecological Site Information System](#)
- ▶ [Plant Materials Web Site](#)
- ▶ [Other NRCS Tech Resources](#)
- ▶ [VegSpec](#)


Plant Links

- ▶ [PLANTS Links](#)

Images:

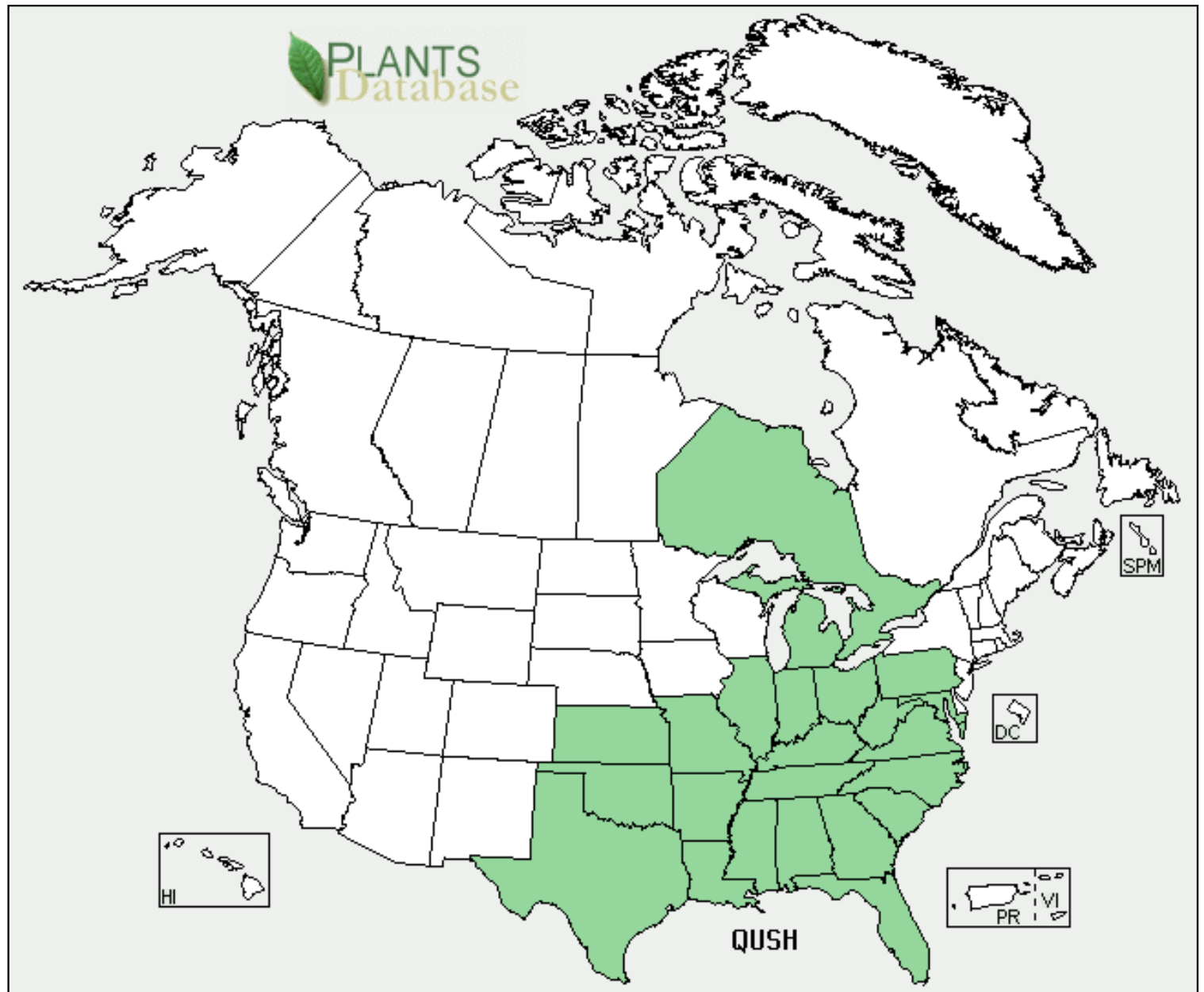
Quercus shumardii Buckley

Click on a thumbnail to view an image, or [see all the *Quercus* thumbnails at the PLANTS Gallery](#)



Distribution:

Quercus shumardii Buckley



[View Native Status](#)

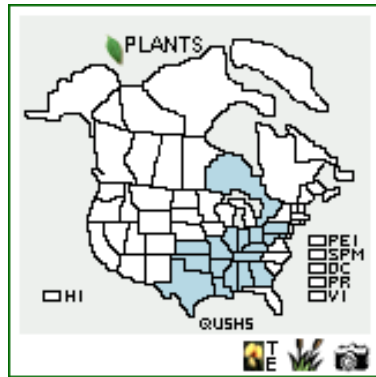
See US county distributions (when available) by clicking on the map or the state links below:

[AL](#), [AR](#), [FL](#), [GA](#), [IL](#), [IN](#), [KS](#), [KY](#), [LA](#), [MO](#), [MS](#), [NC](#), [OH](#), [OK](#), [PA](#), [SC](#), [TN](#), [TX](#), [VA](#), [WV](#)

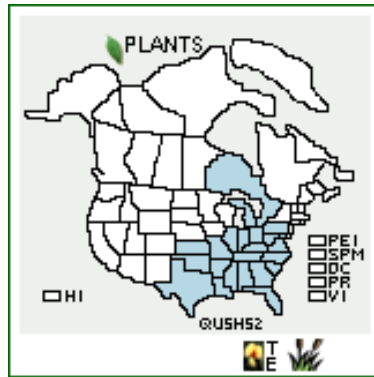
Related Taxa:

Quercus shumardii Buckley

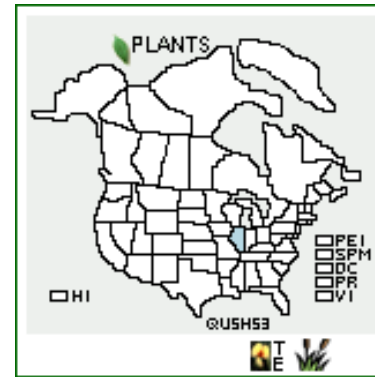
View [6 genera in Fagaceae](#), [206 species in Quercus](#) or click below on a thumbnail map or name for species profiles.



Quercus shumardii var. *schneckii*
Schneck oak



Quercus shumardii var. *shumardii*
Shumard oak



Quercus shumardii var. *stenocarpa*
Shumard oak

Native
 Introduced
X Noxious
 T
E Threatened and Endangered
 W Wetland
 I Image

Classification:

Quercus shumardii Buckley

Click on a scientific name below to expand it in the PLANTS Classification Report.

Kingdom	Plantae – Plants
Subkingdom	Tracheobionta – Vascular plants
Superdivision	Spermatophyta – Seed plants
Division	Magnoliophyta – Flowering plants
Class	Magnoliopsida – Dicotyledons
Subclass	Hamamelididae
Order	Fagales
Family	Fagaceae – Beech family
Genus	Quercus L. – oak
Species	Quercus shumardii Buckley – Shumard's oak

Threatened and Endangered Information:*Quercus shumardii* Buckley

This plant is listed by the U.S. federal government or a state. Common names are from state and federal lists. Click on a place name to get a complete protected plant list for that location.

Maryland:

Shumard's oak Threatened

Pennsylvania:

Shumard's oak Endangered

Wetland Indicator Status:*Quercus shumardii* Buckley

Nat. Ind.	Reg. 1	Reg. 2	Reg. 3	Reg. 4	Reg. 5	Reg. 6	Reg. 7	Reg. 8	Reg. 9	Reg. 0	Reg. A	Reg. C	Reg. H
FAC,FACW-	FAC+	FACW-	FACW-	NO	FAC	FAC	NO	NO	NO	NO	NO	NO	NO

[Interpreting Wetland Indicator Status](#)**More Accounts and Images:***Quercus shumardii* BuckleyView [photographs](#) from CalPhotos.View [species account](#) from USDA Forest Service Fire Effects Information System (FEIS).View [species account and distribution map](#) from Flora of North America (FNA).View [species account](#) and [distribution](#) from USF Atlas of Florida Vascular Plants.View [species account](#) from ARS Germplasm Resources Information Network (GRIN).View [taxonomic account](#) from Integrated Taxonomic Information System (ITIS) for ITIS Taxonomic Serial Number 19417.View [species account](#) from Kemper Center for Home Gardening.View [species account and photographs](#) from Lady Bird Johnson Wildflower Center Native Plant Information Network (NPIN).View [photographs and distribution](#) from University of Tennessee Herbarium.

Related Web Sites:

Quercus shumardii Buckley

AL-Auburn University Plant Identification Resource
CT-University of Connecticut Plant Database
FL-USFS Tree Fact Sheets (University of Florida)
LA-Louisiana Ecosystems and Plant Identification
MI-Michigan State University Extension
NC-Plant Fact Sheet (NCSU)
NY-Cornell University Horticulture
OK-Noble Foundation Plant Image Gallery
OK-Oklahoma Biological Survey
Silvics of North America
TX-Native Trees of Texas
UK-Plants For A Future
USDI NPS Great Smoky Mountains National Park
VA-Virginia Tech Dendrology

Time Generated: 02/14/2008 02:52 PM MST

[PLANTS Home](#) | [USDA.gov](#) | [NRCS](#) | [Site Map](#) | [Policies and Links](#)
[Accessibility Statement](#) | [Privacy Policy](#) | [Non-Discrimination Statement](#)