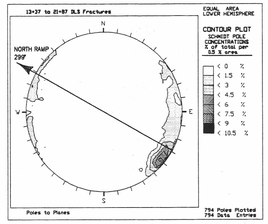

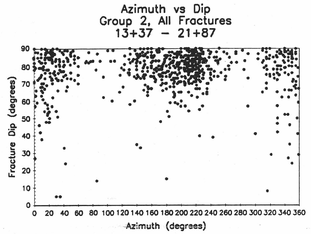

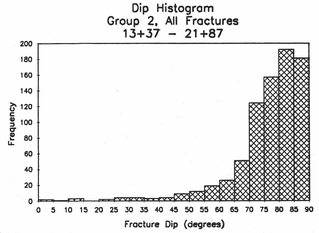

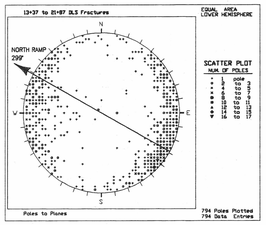

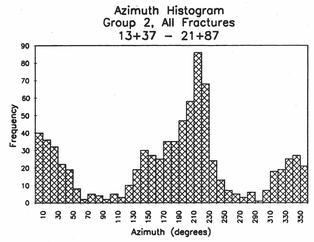

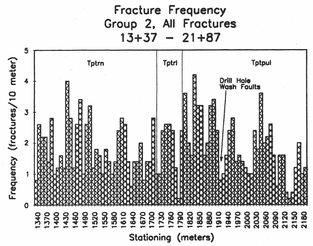

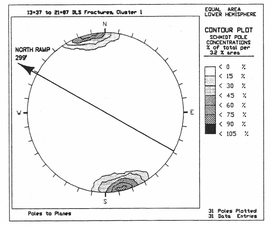

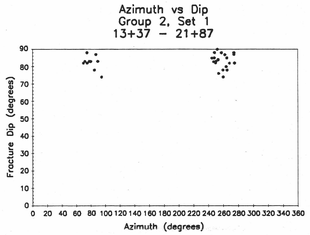

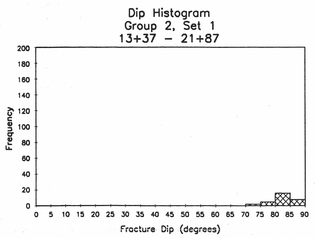

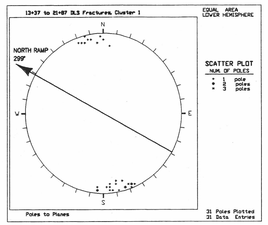

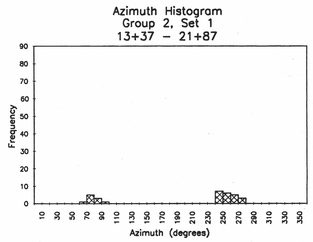

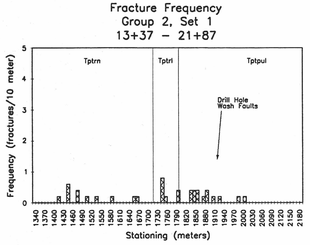

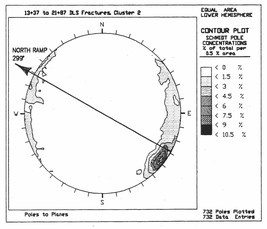

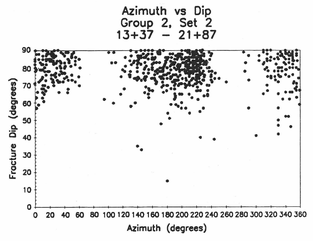

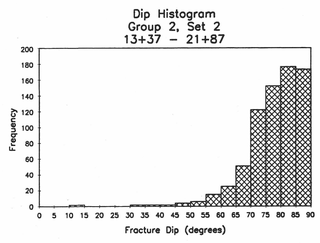

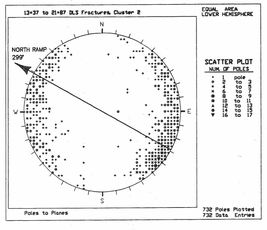

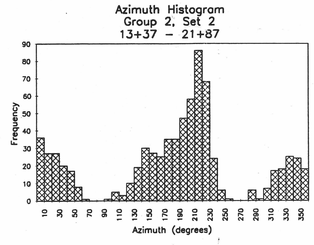

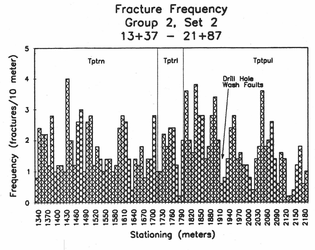

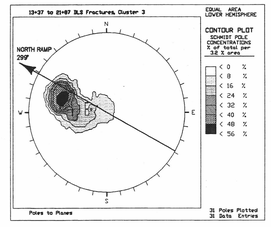

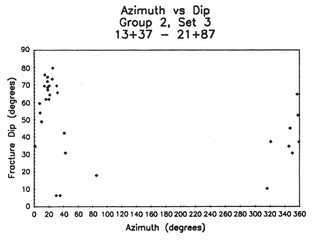

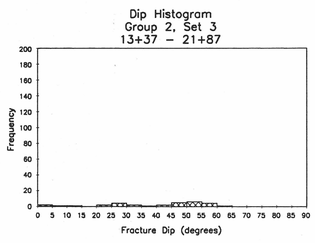

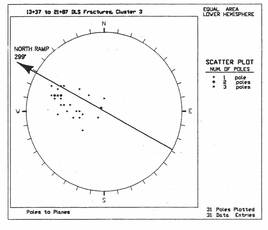

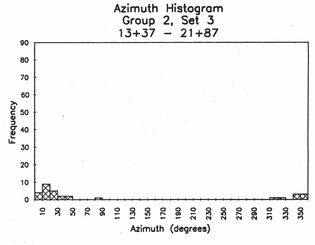

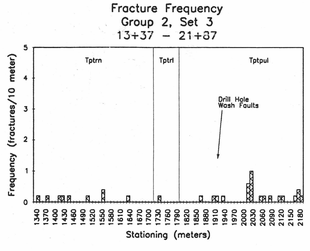

NOTE

All data used to make these plots were taken from the Detailed Line Survey.

9-11-96	REVISION 0.
8323Y	

ALWAYS THINK **SAFETY**

UNITED STATES
DEPARTMENT OF THE INTERIOR
BUREAU OF RECLAMATION / U.S. GEOLOGICAL SURVEY

YUCCA MOUNTAIN PROJECT
GEOLOGIC MAPPING OF THE ESF

ESF – NORTH RAMP

FRACTURE STATISTIC DIAGRAMS
13+37 – 21+87

D-04

GEOLOGY D. BARR PEER REVIEW MARK H. MCKEOWN
DRAWN M. MONSON PRINCIPAL INVESTIGATOR STEVEN C. BEASON
CHECKED ROBERT C. LUNG T.P.O. J. A. KRULIK

CADD SYSTEM AutoCadd 12.0	CADD FILENAME DWG285	DTN GS960908314224.020
MERCURY, NEVADA	SCP B.3.1.4.2.2.4	OA-46-285