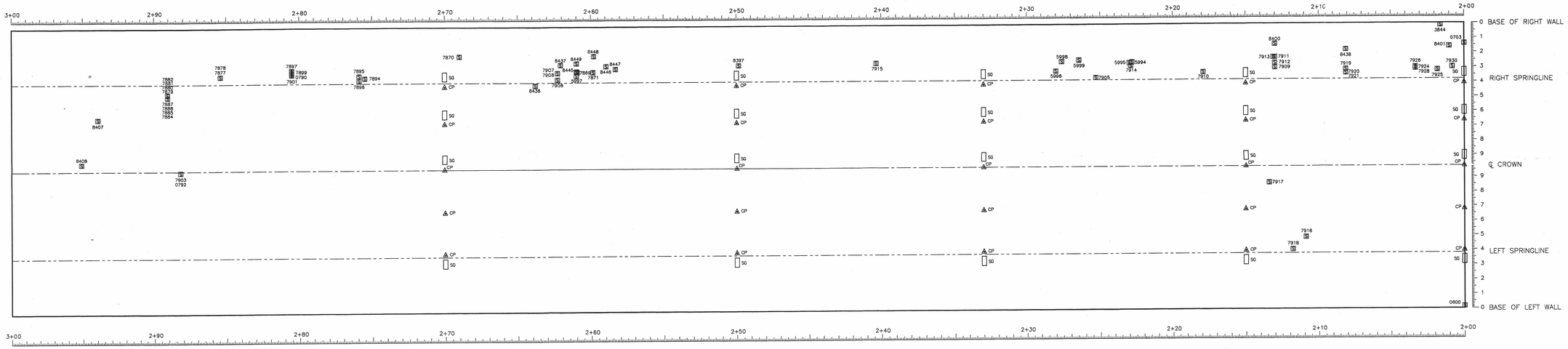

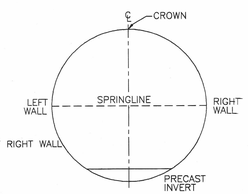

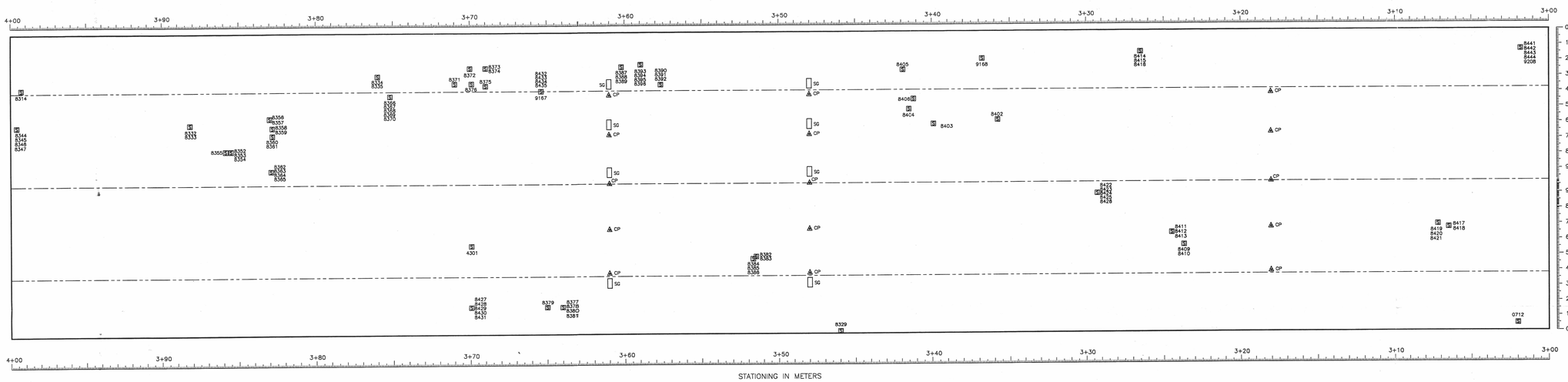

1 0 5
1:125 (METERS)

NORTH RAMP 187 186 185 184

Notes

For General Geologic Explanation and Notes, see Drawing OA-46-179.

Locations of samples are shown by the symbol S.

Complete sample numbers are preceeded by the prefix SPC0050.

9-11-96 8323Y	REVISION 0.

ALWAYS THINK **SAFETY**

UNITED STATES
DEPARTMENT OF THE INTERIOR
BUREAU OF RECLAMATION / U.S. GEOLOGICAL SURVEY
YUCCA MOUNTAIN PROJECT
GEOLOGIC MAPPING OF THE ESF

D-13

ESF – NORTH RAMP
STATION 2+00.00 TO STATION 4+00.00
SAMPLE LOCATIONS

GEOLOGY USBR MAPPING TEAM — PEER REVIEW MARK H. McKEOWN
DRAWN USBR CADD TEAM — PRINCIPAL INVESTIGATOR STEVEN C. BEASON
CHECKED ROBERT C. LUNG — T.P.O. J. A. KRULIK

CADD SYSTEM AutoCadd 12.0	CADD FILENAME S200_300.DWG	DTN GS980908314224.019
MERCURY, NEVADA	SOP 8.3.1.4.2.2.4	OA-46-185