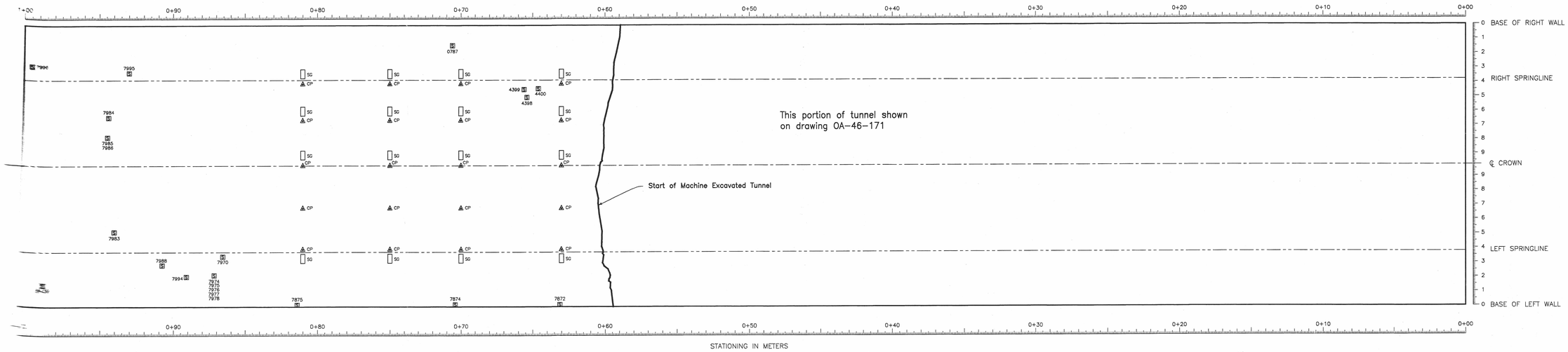

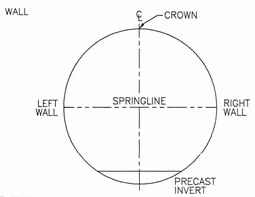

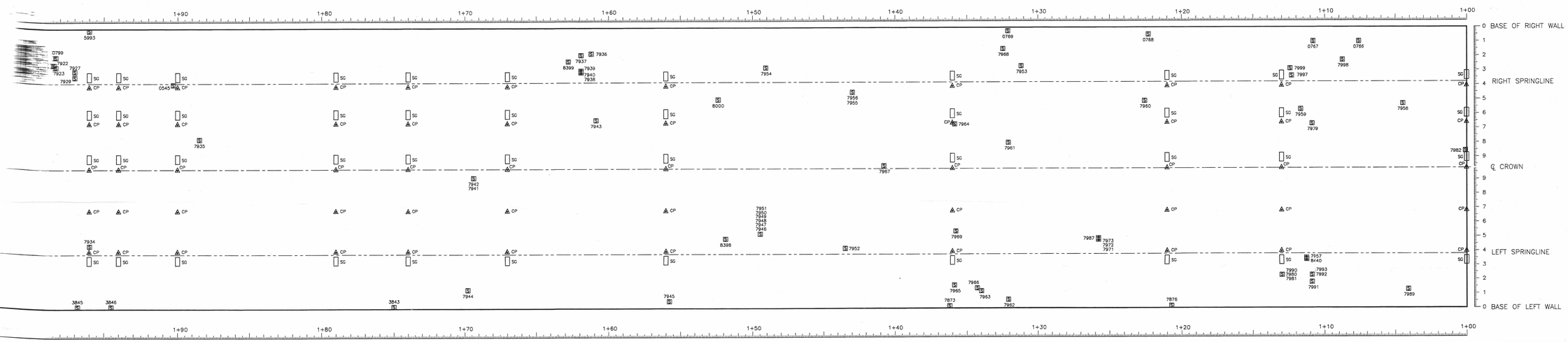

1 0 5
1:125 (METERS)

NORTH RAMP

187	186	185	184

Notes

For General Geologic Explanation and Notes, see Drawing OA-46-179.

Locations of samples are shown by the symbol ⊠.

Complete sample numbers are preceeded by the prefix SPC0050.

9-11-96 8323J	REVISION 0.

ALWAYS THINK SAFETY

UNITED STATES
DEPARTMENT OF THE INTERIOR
BUREAU OF RECLAMATION / U.S. GEOLOGICAL SURVEY
YUCCA MOUNTAIN PROJECT
GEOLOGIC MAPPING OF THE ESF

ESF – NORTH RAMP

STATION 0+60 TO STATION 2+00 D-12

SAMPLE LOCATIONS

GEOLOGY USBR MAPPING TEAM — PEER REVIEW MARK H. McKEOWN
DRAWN USBR CADD TEAM — PRINCIPAL INVESTIGATOR STEVEN C. BEASON
CHECKED ROBERT C. LUNG — T.P.O. J. A. KRULIK

CADD SYSTEM	CADD FILENAME	DTN GS960908314224.019
AutoCad 12.0	S60_100.DWG	
MERCURY, NEVADA	SCP 8.3.1.4.2.2.4	OA-46-184