Topopah Spring Tuff crystal–rich vitric zone (Tptrv)

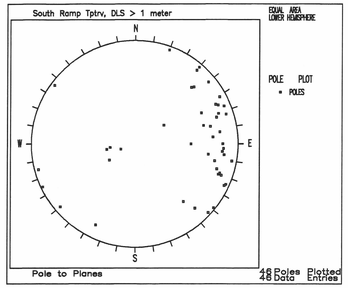

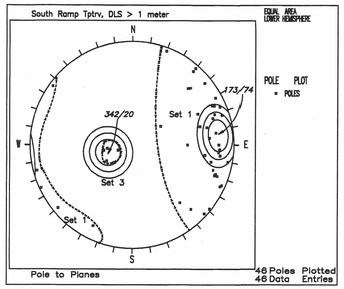

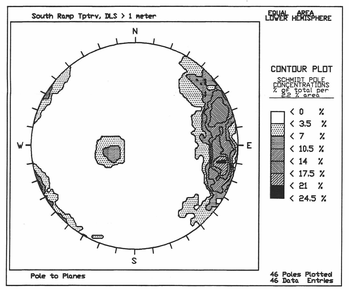

North Ramp

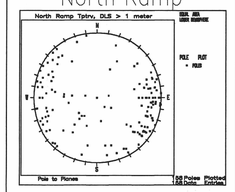

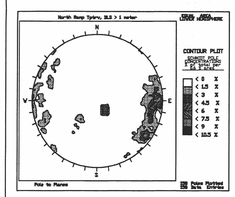

Topopah Spring Tuff crystal–rich lithophysal zone (Tptrl)

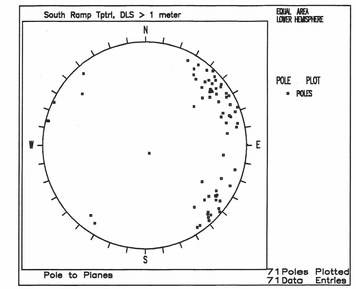

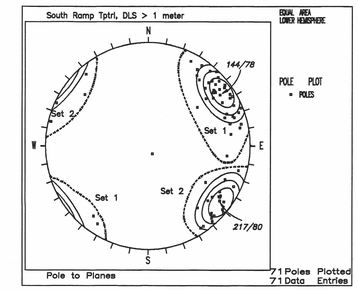

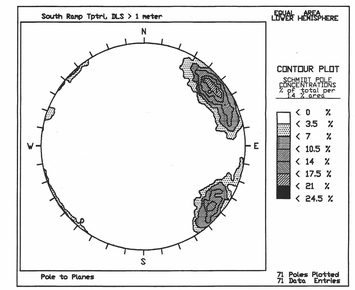

North Ramp



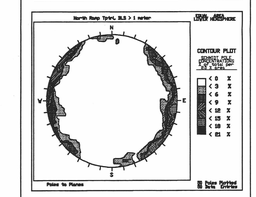

Topopah Spring Tuff crystal–rich nonlithophysal zone (Tptrn)

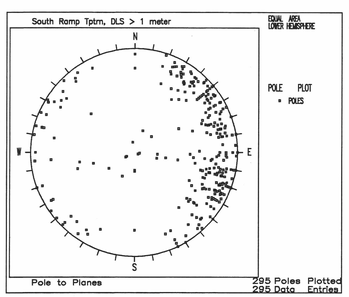

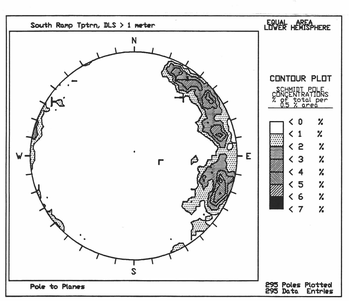

North Ramp

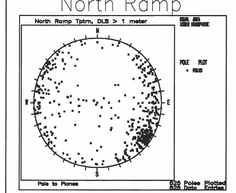

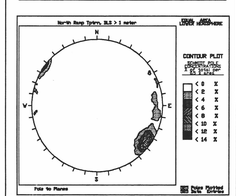

Topopah Spring Tuff crystal–poor upper lithophysal zone (Tptpul)

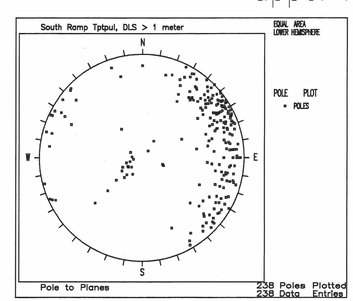

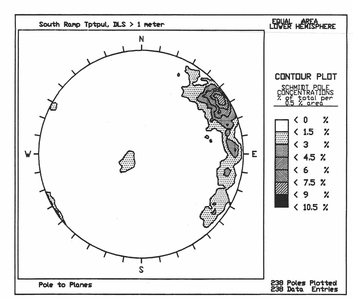

North Ramp

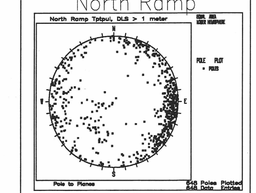

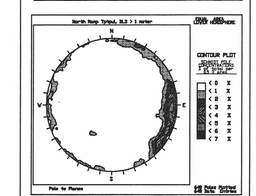

8-13-97 8323J	REVISION 0.

ALWAYS THINK SAFETY

UNITED STATES
DEPARTMENT OF THE INTERIOR
BUREAU OF RECLAMATION / U.S. GEOLOGICAL SURVEY
YUCCA MOUNTAIN PROJECT
GEOLOGIC MAPPING OF THE ESF

ESF – SOUTH RAMP

FRACTURE STATISTICS DIAGRAMS
TPTRV, TPTRN, TPTRL, TPTPUL D-03

GEOLOGY USGR MAPPING TEAM PEER REVIEW MARK H. MCKEOWN
DRAWN M. MORTON PRINCIPAL INVESTIGATOR STEVEN C. BEASON
CHECKED DEBORAH L. BARR T.P.O. J. A. KRULITK

CADD SYSTEM AutoCadd 13.0	CADD FILENAME FIG2.DWG	DTN GS970808314224.016
MERCURY, NEVADA	SCP 8.3.1.4.2.2.4	OA-46-307