Domain 3 Subset Sta. 42+00 to 43+00

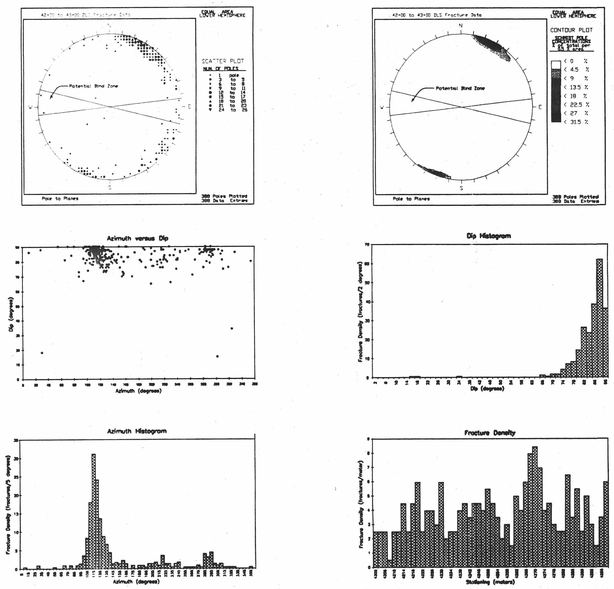

Domain 3 Subset, Set 1 Sta. 42+00 to 43+00

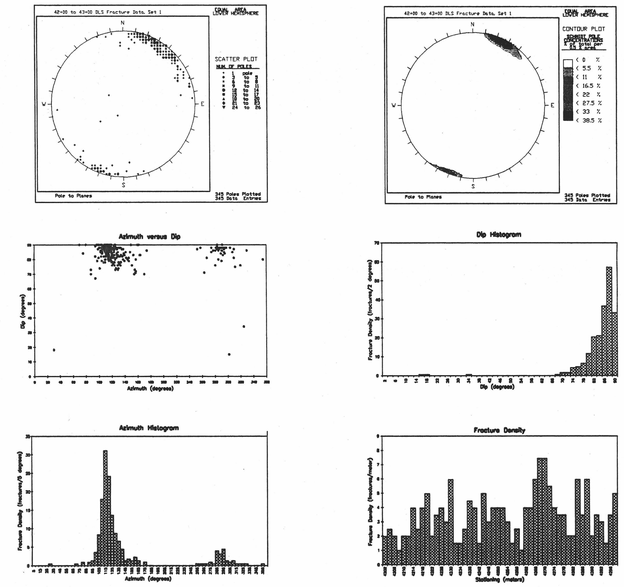

Domain 3 Subset, Set 2 Sta. 42+00 to 43+00

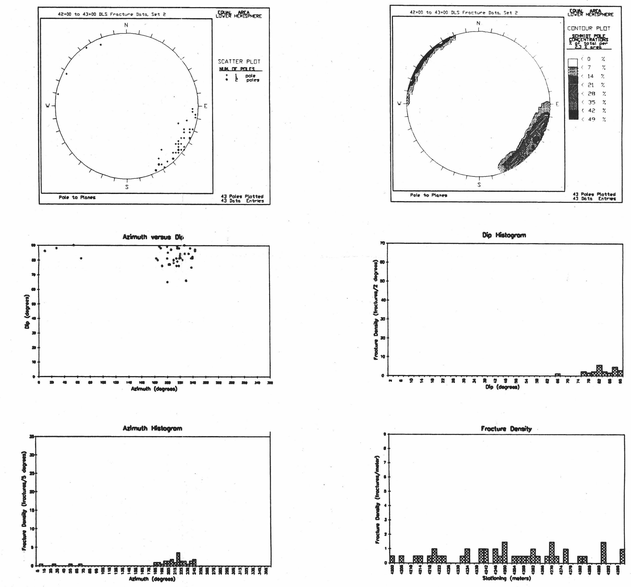

Domain 3 Subset Sta. 49+00 to 50+00

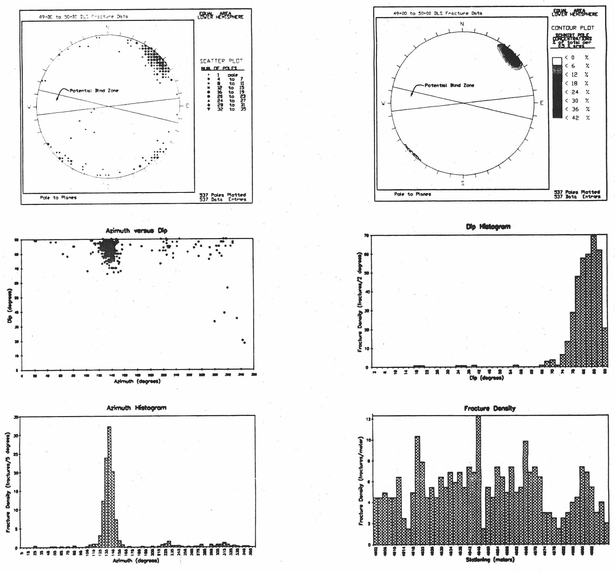

Domain 3 Subset, Set 1 Sta. 49+00 to 50+00

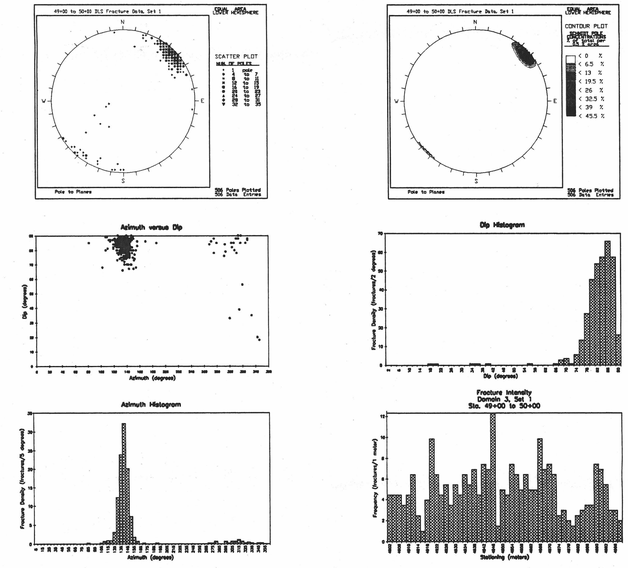

Domain 3 Subset, Set 2 Sta. 49+00 to 50+00

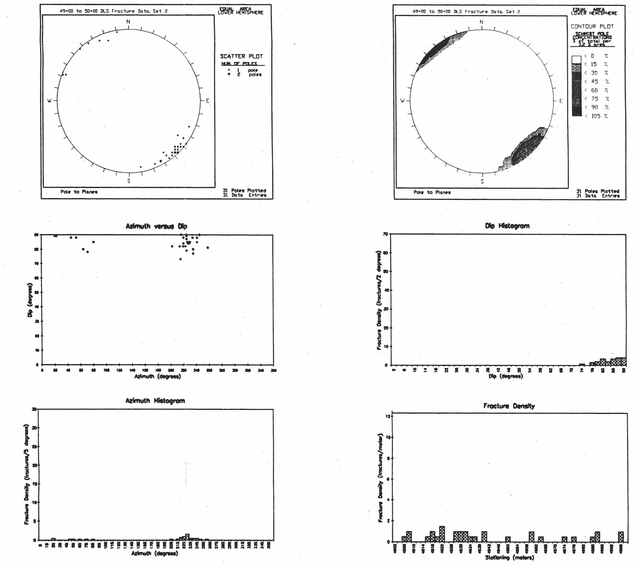

NOTE

All data used to make these plots were taken from the Detailed Line Survey.

1-28-97 D8323Y	REVISION 0.

ALWAYS THINK SAFETY

UNITED STATES
DEPARTMENT OF THE INTERIOR
BUREAU OF RECLAMATION / U.S. GEOLOGICAL SURVEY
YUCCA MOUNTAIN PROJECT
GEOLOGIC MAPPING OF THE ESF

ESF – MAIN DRIFT

FRACTURE STATISTIC DIAGRAMS
Domain 3 Subset, Sta. 42+00 – 43+00 and 49+00 – 50+00 D-04

GEOLOGY D. BARR — PEER REVIEW
DRAWN M. MORTON — PRINCIPAL INVESTIGATOR
CHECKED — T.P.O.

CADD SYSTEM AutoCad 12.0	CADD FILENAME DWG298.DWG	DTN 970208314224.005
MERCURY, NEVADA	SCP 8.3.1.4.2.2.4	OA-46-298