## Domain 1 Subset Sta. 28+00 to 31+00

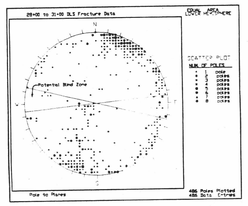


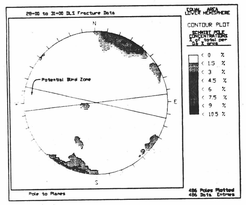


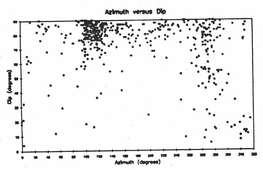


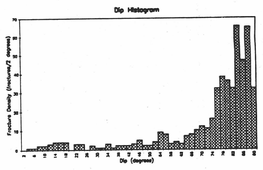


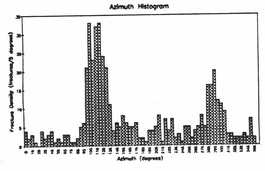


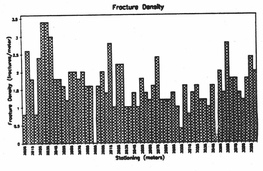


## Domain 1 Subset, Set 1 Sta. 28+00 to 31+00

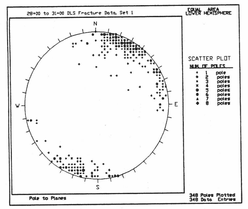


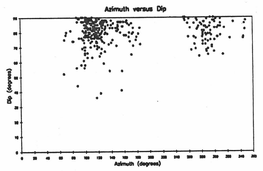


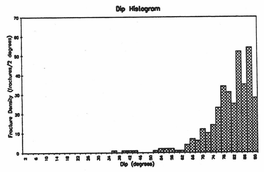


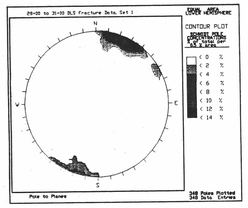


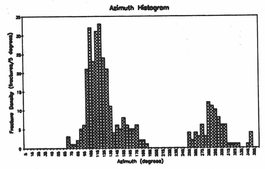


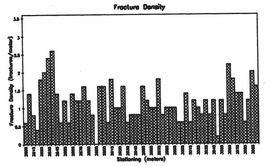


## Domain 1 Subset, Set 2 Sta. 28+00 to 31+00

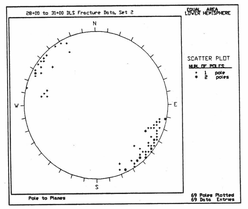


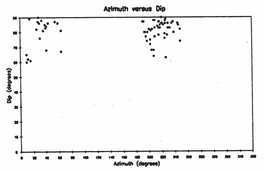


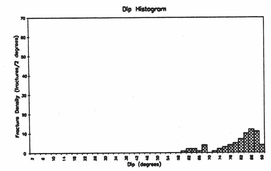


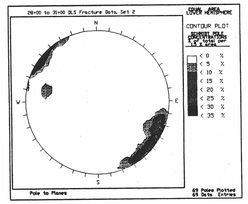


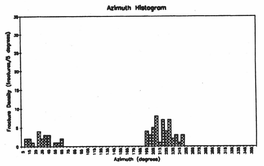


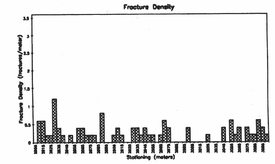


## Domain 1 Subset, Set 3 Sta. 28+00 to 31+00

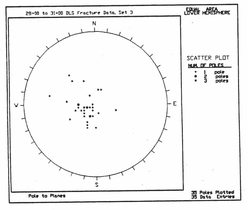


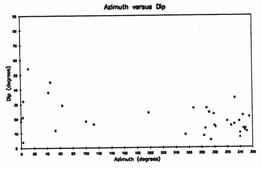


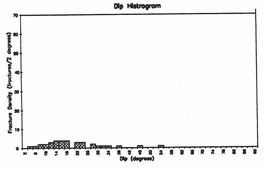








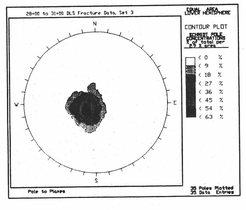


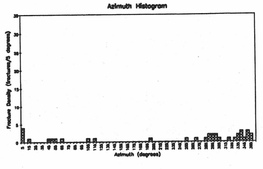


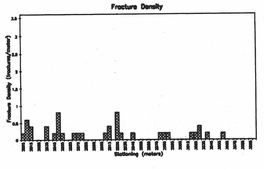


## Domain 1 Subset, Set 4 Sta. 28+00 to 31+00

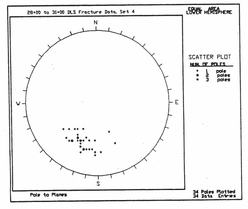


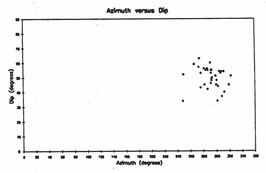


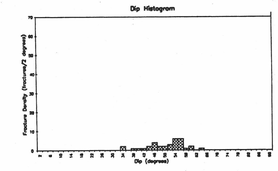


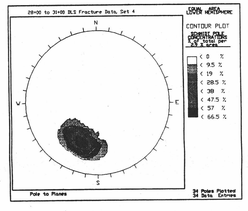


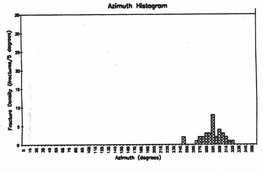


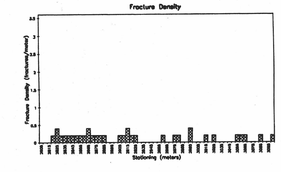


NOTE

All data used to make these plots were taken from the Detailed Line Survey.

| | |
|---|---|
| 1-27-97<br>D8323Y | REVISION 0. |

ALWAYS THINK SAFETY

UNITED STATES
DEPARTMENT OF THE INTERIOR
BUREAU OF RECLAMATION / U.S. GEOLOGICAL SURVEY
YUCCA MOUNTAIN PROJECT
GEOLOGIC MAPPING OF THE ESF

# ESF – NORTH RAMP

FRACTURE STATISTIC DIAGRAMS
Domain 1 Subset, Sta. 28+00 – 31+00

GEOLOGY D. BARR — PEER REVIEW
DRAWN M. MORTON — PRINCIPAL INVESTIGATOR
CHECKED — T.P.O.

| | | |
|---|---|---|
| CADD SYSTEM<br>AutoCad 12.0 | CADD FILENAME<br>Dwg296.DWG | DTN GS970208314224.005 |
| MERCURY, NEVADA | SCP 8.3.1.4.2.2.4 | OA-46-296 |

D-02