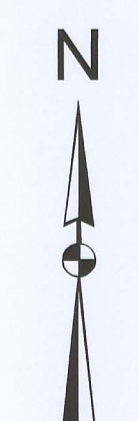
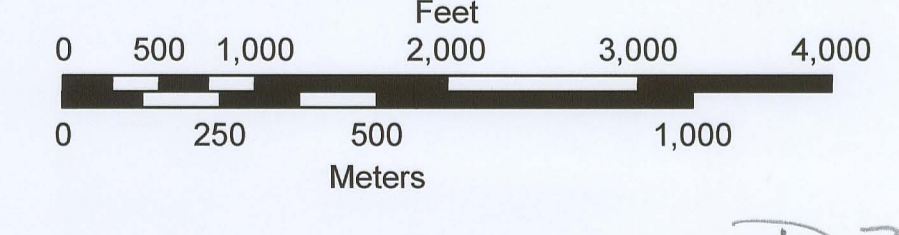
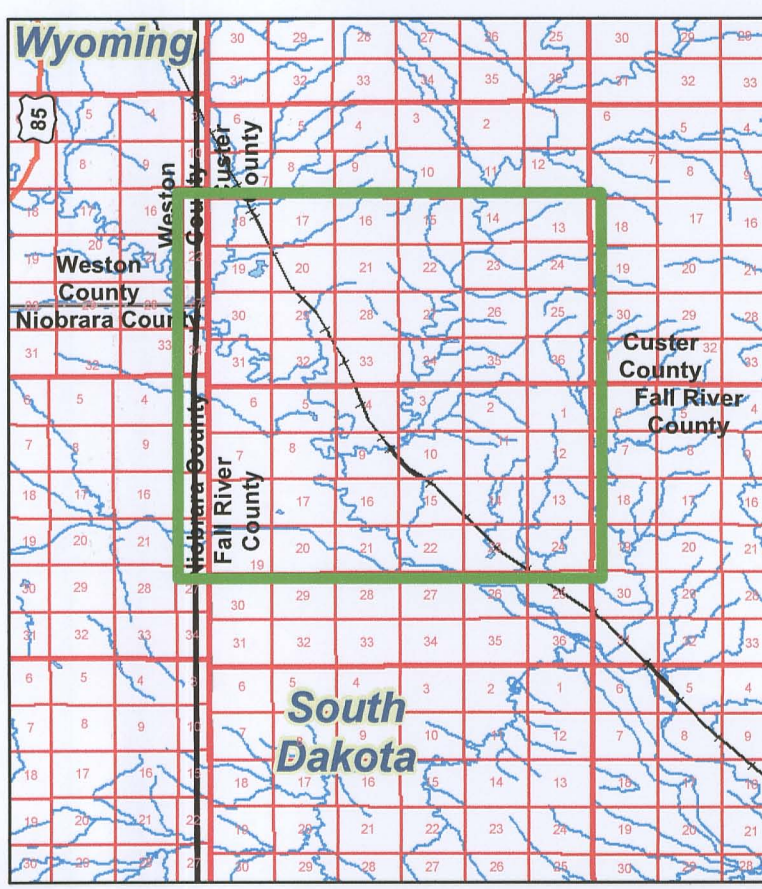


- Legend**
- Rivers and Streams
 - Railroad
 - Major Roads
- Sampling Location Type**
- Particulates, Radon 222, Soil, TLD (Env Radiation)
 - Meteorological Station
 - Stream
 - Surface Subimpoundment
 - Ground Water
 - Soil
 - Vegetation
 - Wetlands
 - Radon Flux



D37

CONSULTANT		 POWERTECH (USA) INC. PLATE 2.5-1 Sampling Locations																																			
<table border="1"> <thead> <tr> <th colspan="4">REVISIONS</th> </tr> <tr> <th>#</th> <th>DRAWN</th> <th>CHECKED</th> <th>APPROVED DATE</th> </tr> </thead> <tbody> <tr> <td> </td> <td> </td> <td> </td> <td> </td> </tr> <tr> <td> </td> <td> </td> <td> </td> <td> </td> </tr> <tr> <td> </td> <td> </td> <td> </td> <td> </td> </tr> </tbody> </table>		REVISIONS				#	DRAWN	CHECKED	APPROVED DATE													<table border="1"> <tr> <td>PROJECT</td> <td>Dewey-Burdock</td> </tr> <tr> <td>DATE</td> <td>13-Jan-2009</td> </tr> <tr> <td>DRAWN</td> <td>S. Henck</td> </tr> <tr> <td>CHECKED</td> <td>R. Blumberg</td> </tr> <tr> <td>APPROVED</td> <td> </td> </tr> <tr> <td>SCALE</td> <td>1"=1000'</td> </tr> <tr> <td>FILENAME</td> <td>P:\Dewey-Burdock\Map\SamplingLocations.mxd</td> </tr> </table>		PROJECT	Dewey-Burdock	DATE	13-Jan-2009	DRAWN	S. Henck	CHECKED	R. Blumberg	APPROVED		SCALE	1"=1000'	FILENAME	P:\Dewey-Burdock\Map\SamplingLocations.mxd
REVISIONS																																					
#	DRAWN	CHECKED	APPROVED DATE																																		
PROJECT	Dewey-Burdock																																				
DATE	13-Jan-2009																																				
DRAWN	S. Henck																																				
CHECKED	R. Blumberg																																				
APPROVED																																					
SCALE	1"=1000'																																				
FILENAME	P:\Dewey-Burdock\Map\SamplingLocations.mxd																																				
<table border="1"> <tr> <td>CHECK SCALES</td> <td> </td> </tr> <tr> <td>FILE DATE</td> <td>15-Jan-2009</td> </tr> <tr> <td>PROJECT</td> <td>NAD 1983 State Plane South Dakota South</td> </tr> <tr> <td>SCALE</td> <td>1"=1000'</td> </tr> </table>		CHECK SCALES		FILE DATE	15-Jan-2009	PROJECT	NAD 1983 State Plane South Dakota South	SCALE	1"=1000'	<table border="1"> <tr> <td>1</td> <td>of 1</td> </tr> </table>		1	of 1																								
CHECK SCALES																																					
FILE DATE	15-Jan-2009																																				
PROJECT	NAD 1983 State Plane South Dakota South																																				
SCALE	1"=1000'																																				
1	of 1																																				