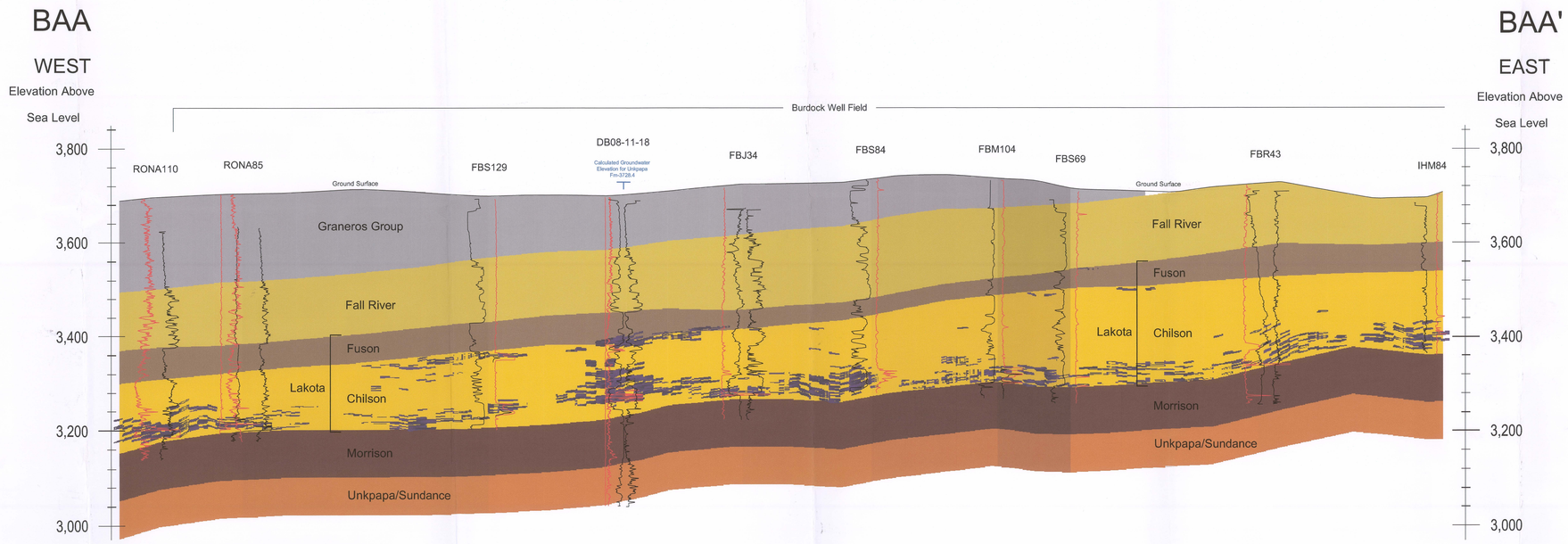

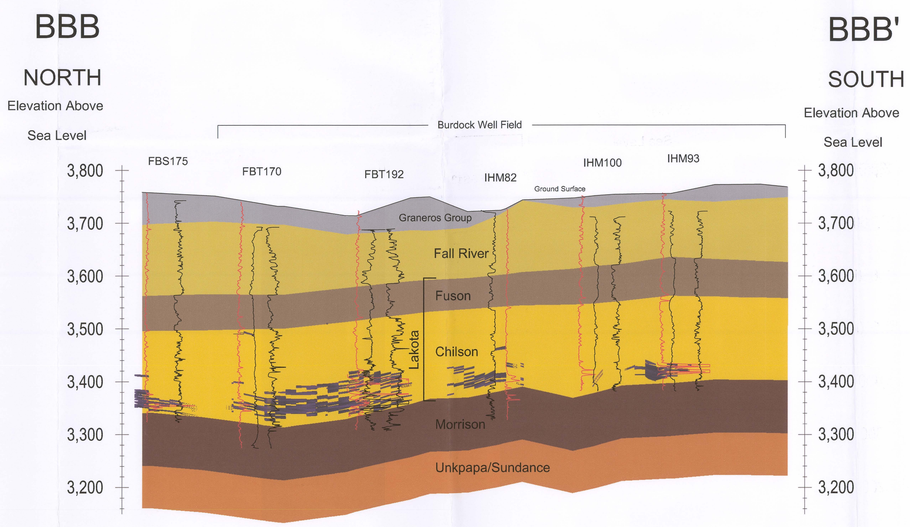

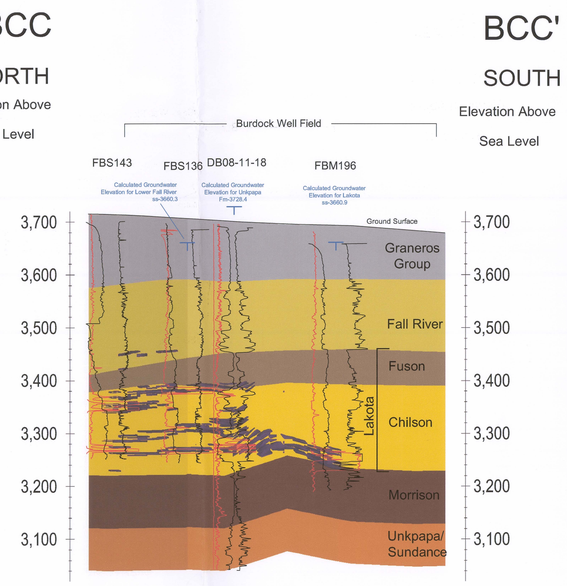

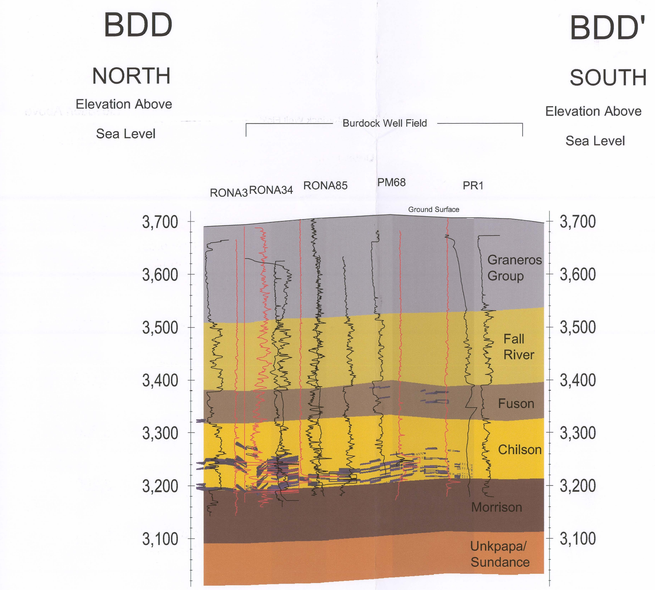

DRILL HOLE LOG

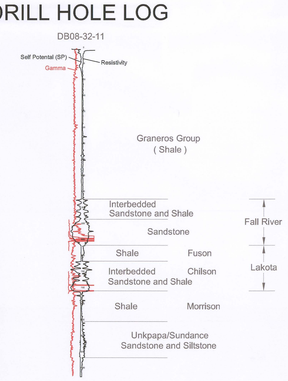



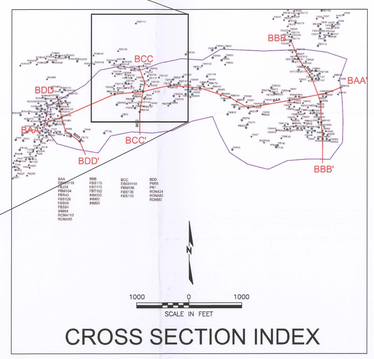

CROSS SECTION INDEX

Uranium Ore 0.02% Grade Cutoff

vertical exaggeration = 2X

SCALE FEET
0 100 200
VERTICAL SCALE

SCALE FEET
0 200 400
HORIZONTAL SCALE

CONSULTANT

REVISIONS

#	DRAWN	CHECKED	APPROVED	DATE

REF 313

CHECK SCALES

If this bar does not measure 1 inch this map is not at its original scale

Arch E 36" x 48"

POWERTECH (USA) INC.

Supplemental Exhibit 2.1-4

Cross Sections
Burdock Mine Unit I

PLOT DATE	04-Aug-2009	DATE	23-Jul-2009	PROJECT	Dewey-Burdock Project
DRAWN	Cadd Services	CHECKED	W. Mays	COORDS	n/a
SCALE	As Shown	FILENAME	p:\dewey-burdock\nrc supplimental\finals\burdock-well-field-sections.dwg		OF

D08