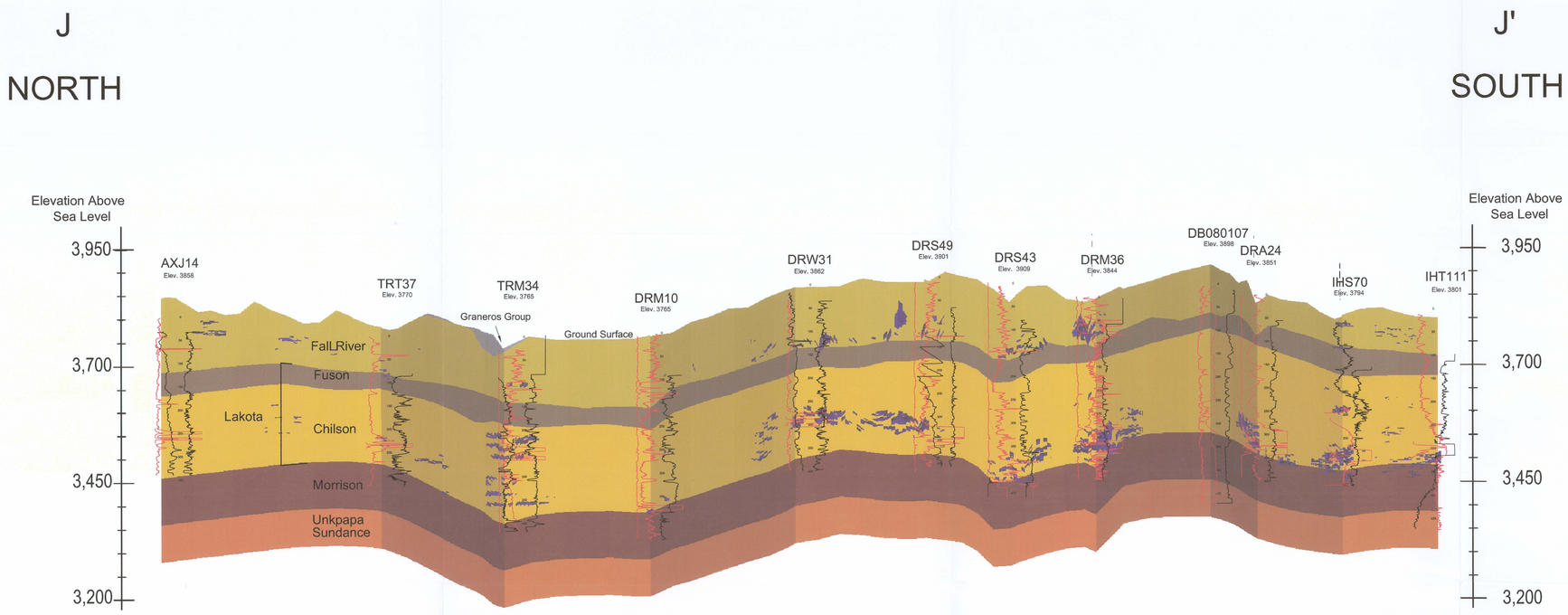

DRILL HOLE LOG

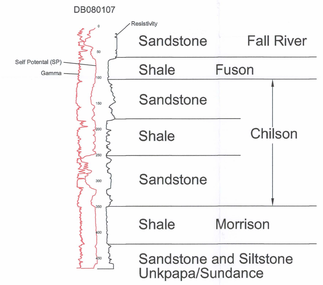

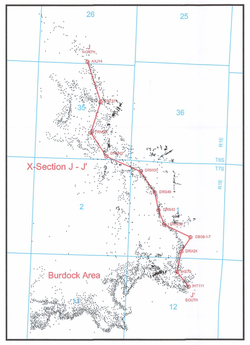

CROSS SECTION INDEX

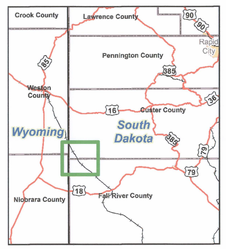

Uranium Ore 0.02% Grade Cutoff

vertical exaggeration = 5X

VERTICAL SCALE

HORIZONTAL SCALE

D28

CONSULTANT

REVISIONS

#	DRAWN	CHECKED	APPROVED	DATE

REF 312

CHECK SCALES

If this bar does not measure 1 inch this map is not at its original scale

PLOT DATE 05-Aug-2009 DATE 28-Jun-2009 PROJECT Dewey-Burdock Project

DRAWN Lichnovsky, Patton CHECKED W. Mays COORDS n/a

SCALE As Shown FILENAME p:\dewey-burdock\nrc supplimental\finals\j-j' ore 5v 7-24-2009.dwg

Arch E 36" x 48"

POWERTECH (USA) INC.

Supplemental Exhibit 3.2-7

Ore Cross Section J-J'
Fall River and Custer Counties