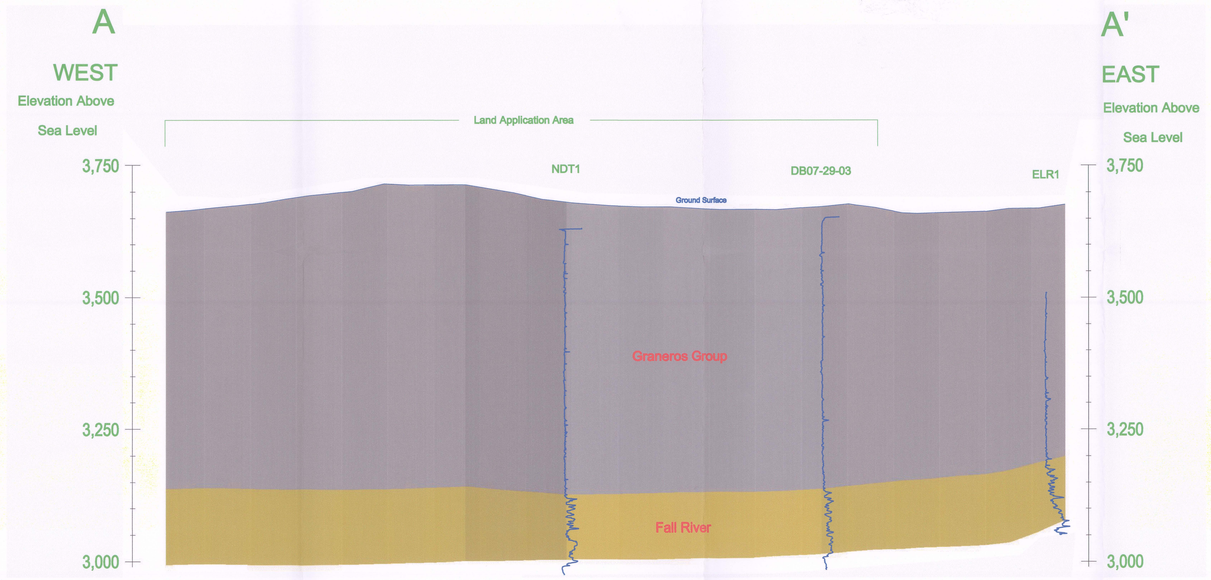

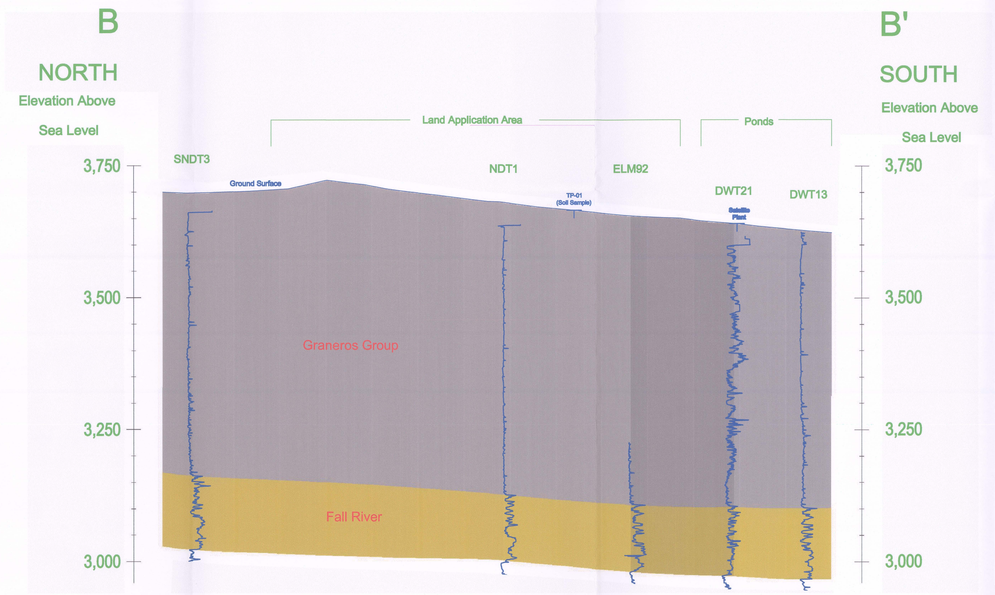

DRILL HOLE LOG

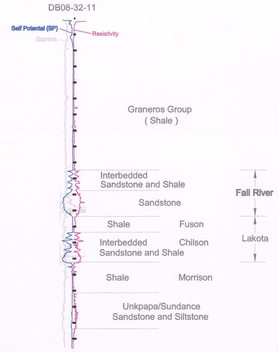

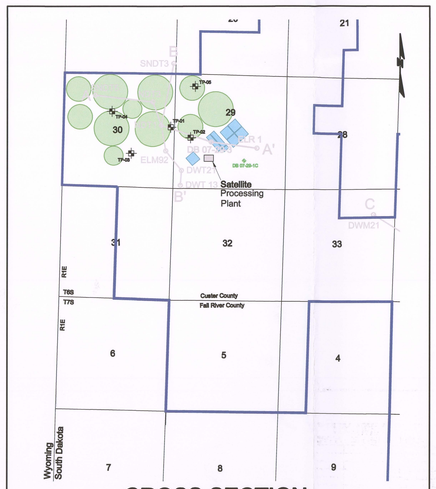

CROSS SECTION
INDEX

SCALE FEET
0 100 200
HORIZONTAL & VERTICAL SCALE

REVISIONS				
#	DRAWN	CHECKED	APPROVED	DATE

POWERTECH (USA) INC.

PLATE 338

Land Application Cross Sections Dewey

REF 338

CHECK SCALES

If this bar does not measure 1 inch this map is not at its original scale

PLOT DATE	09-Aug-2009	DATE	23-Jul-2009
DRAWN	Cadd Services (RJV)	CHECKED	W. Maye
SCALE	As Shown	FILENAME	g:\102\00279.06\external\powertech plates\dewey burdock plates\plate 338.dwg

PROJECT Dewey-Burdock Project
COORDS n/a

D04