

LEGEND

S-1 Soil Layer 1

SAV-1 South Reactor Avon Park Rock Layer 1

⊗ Top of Rock

⊗* Top of Rock is determined from adjacent offset borehole designated as the same borehole number with a letter A postscript

LITHOLOGY GRAPHICS

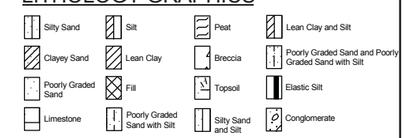

BOREHOLE LEGEND

Distance (ft)

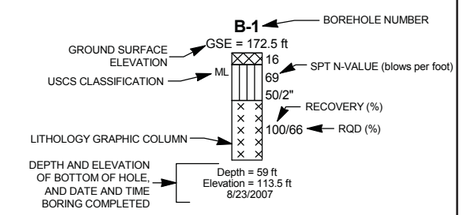

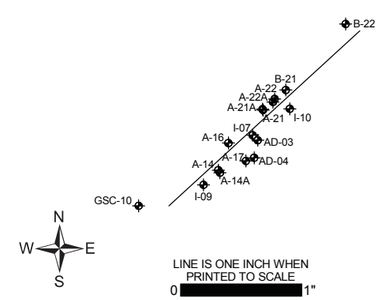

VERTICAL SCALE: 1" = 80.0'
HORIZONTAL SCALE: 1' = 70.0'

Progress Energy Florida
Levy Nuclear Plant
Units 1 and 2
Part 3, Environmental Report

Subsurface Cross Section at
LNP 1: Plant North to South
FIGURE 2.3-48

Rev 1