The following figures are new figures. The numbering used begins with Figure 2.5-200. The final numbering will be dependent on the position of the figures once they are incorporated into the COLA.

© 2007 UniStar Nuclear Services, LLC. All rights reserved.
COPYRIGHT PROTECTED

RAI 130
02.05.01-34

Figure 2.5-200 {Outline of the Appalachian Orogen and its Major Subdivisions along the Eastern North American Continent}

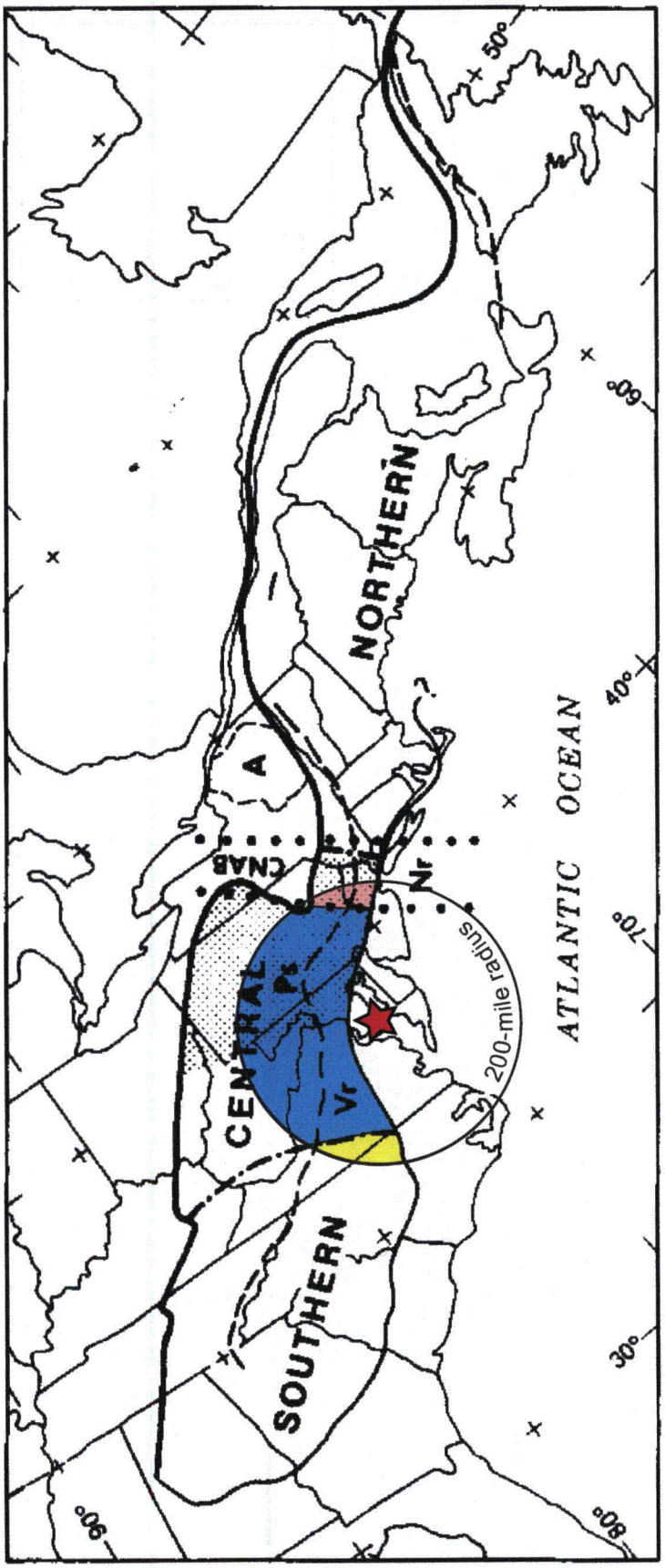

© 2007 UniStar Nuclear Services, LLC. All rights reserved.
COPYRIGHT PROTECTED

Figure 2.5-201 {Appalachian Orogen}

RAI 130
02.05.01-34

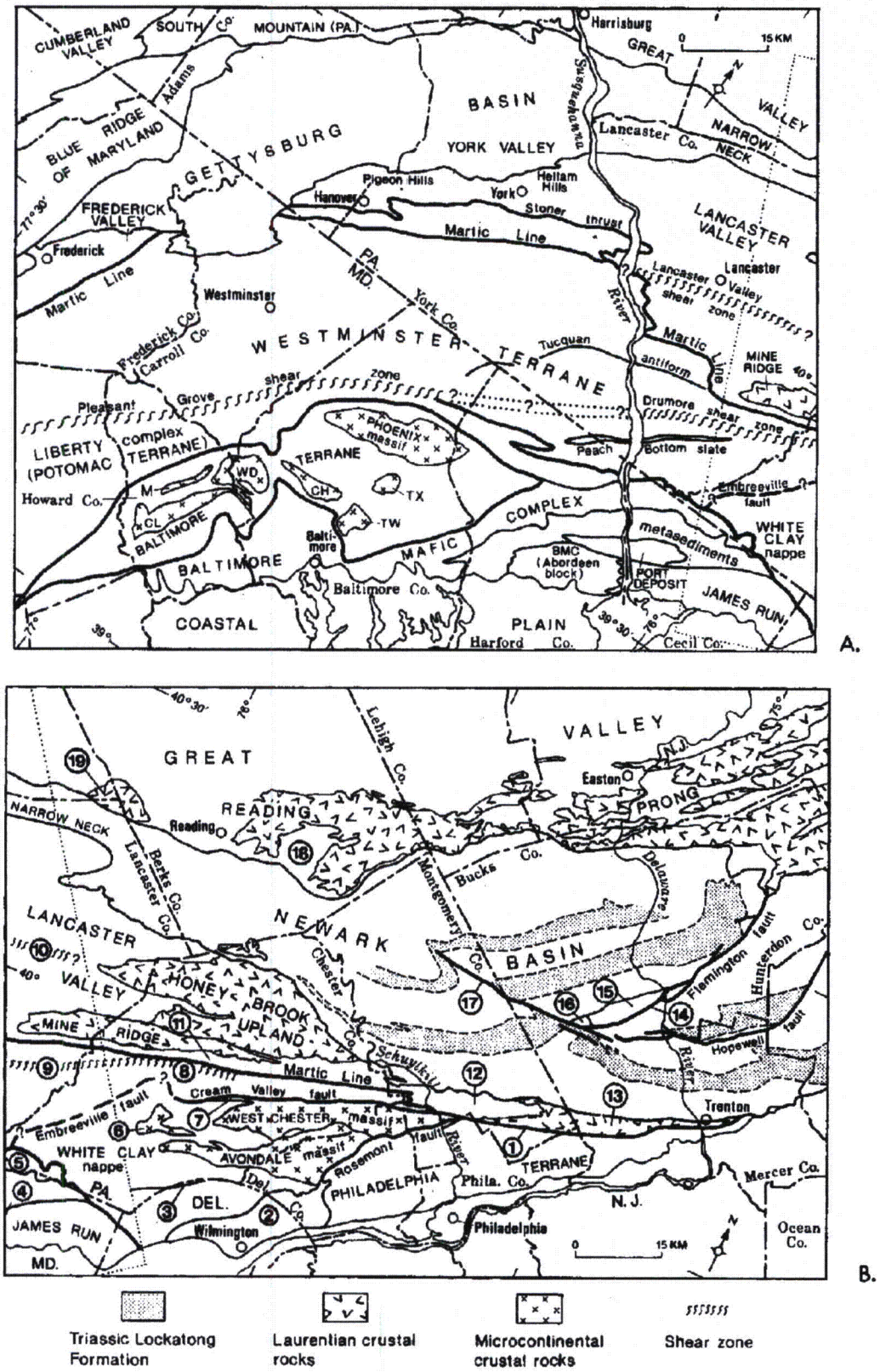

© 2007 UniStar Nuclear Services, LLC. All rights reserved.
COPYRIGHT PROTECTED

RAI 130
02.05.01-34

Figure 2.5-202 {Laurentian-Margin Subdivision and other Tectonic Elements of the Southeast of the Blue Mountain Front}

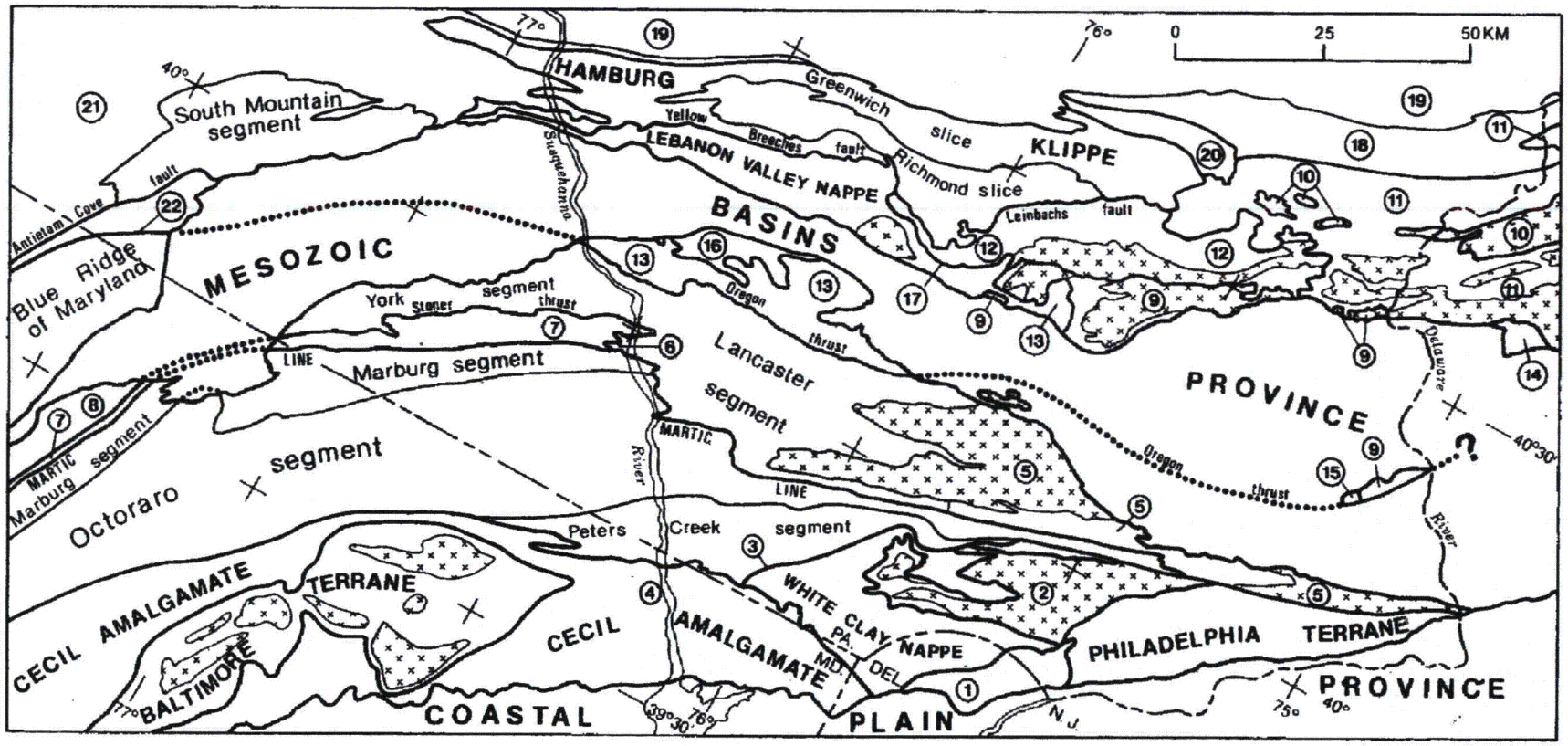

© 2007 UniStar Nuclear Services, LLC. All rights reserved.
COPYRIGHT PROTECTED

Figure 2.5-203 {Schematic Map Showing the Relative Positions of Exotic Terranes}

RAI 130
02.05.01-34

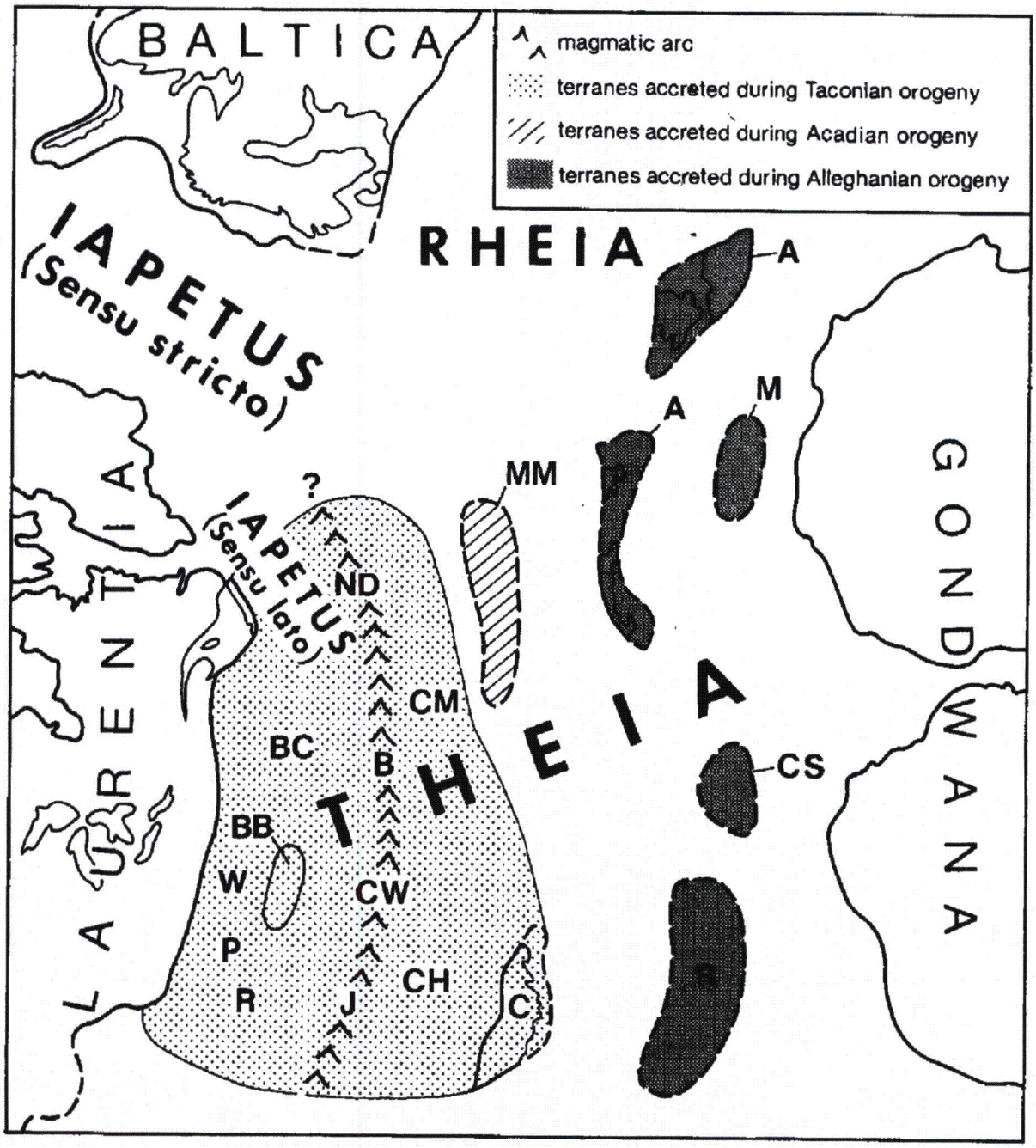

© 2007 UniStar Nuclear Services, LLC. All rights reserved.
COPYRIGHT PROTECTED

RAI 130
02.05.01-34

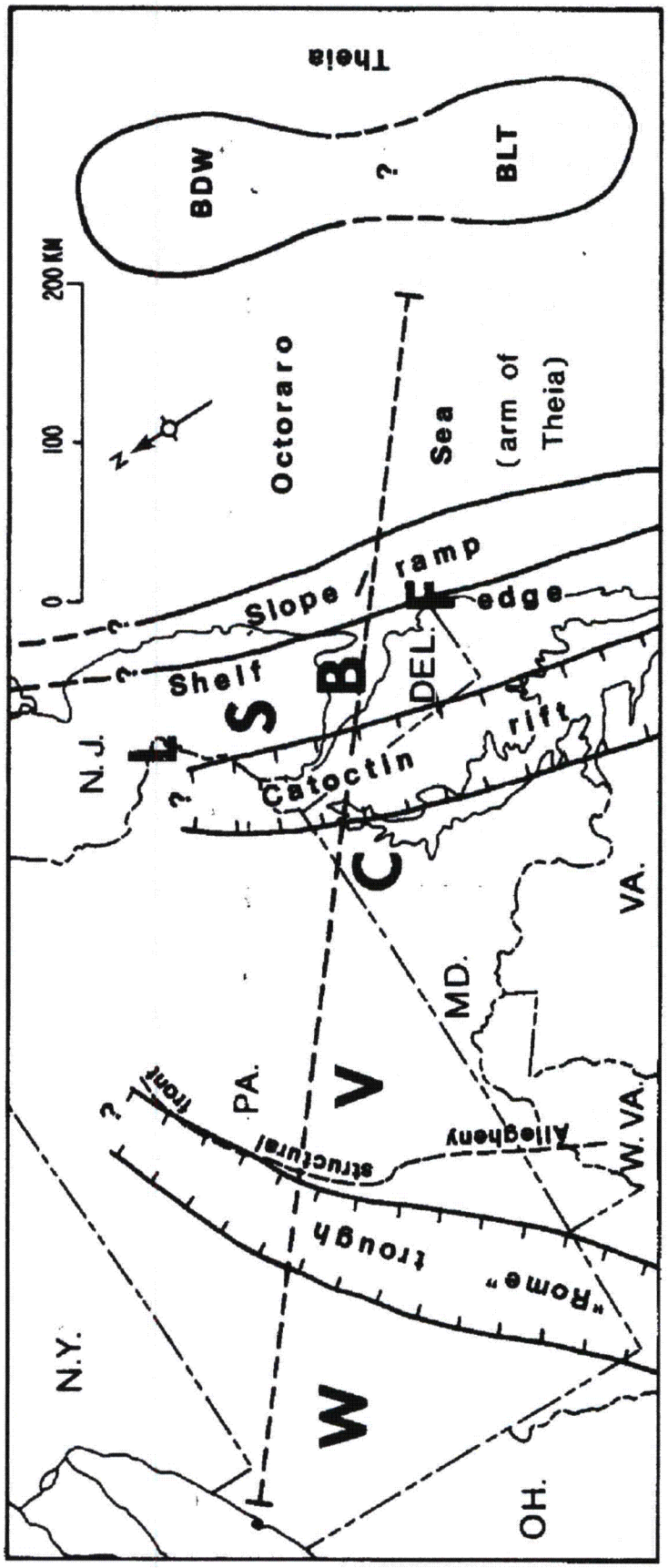

Figure 2.5-204 {Rifts Formed during the Breakup of Rodinia}

© 2007 UniStar Nuclear Services, LLC. All rights reserved.
COPYRIGHT PROTECTED

RAI 130
02.05.01-34

Figure 2.5-205 {Reconstruction of part of Rodinia at the end of the Neoproterozoic, showing the relative positions of Laurentia, Baltica, and West Gondwana}

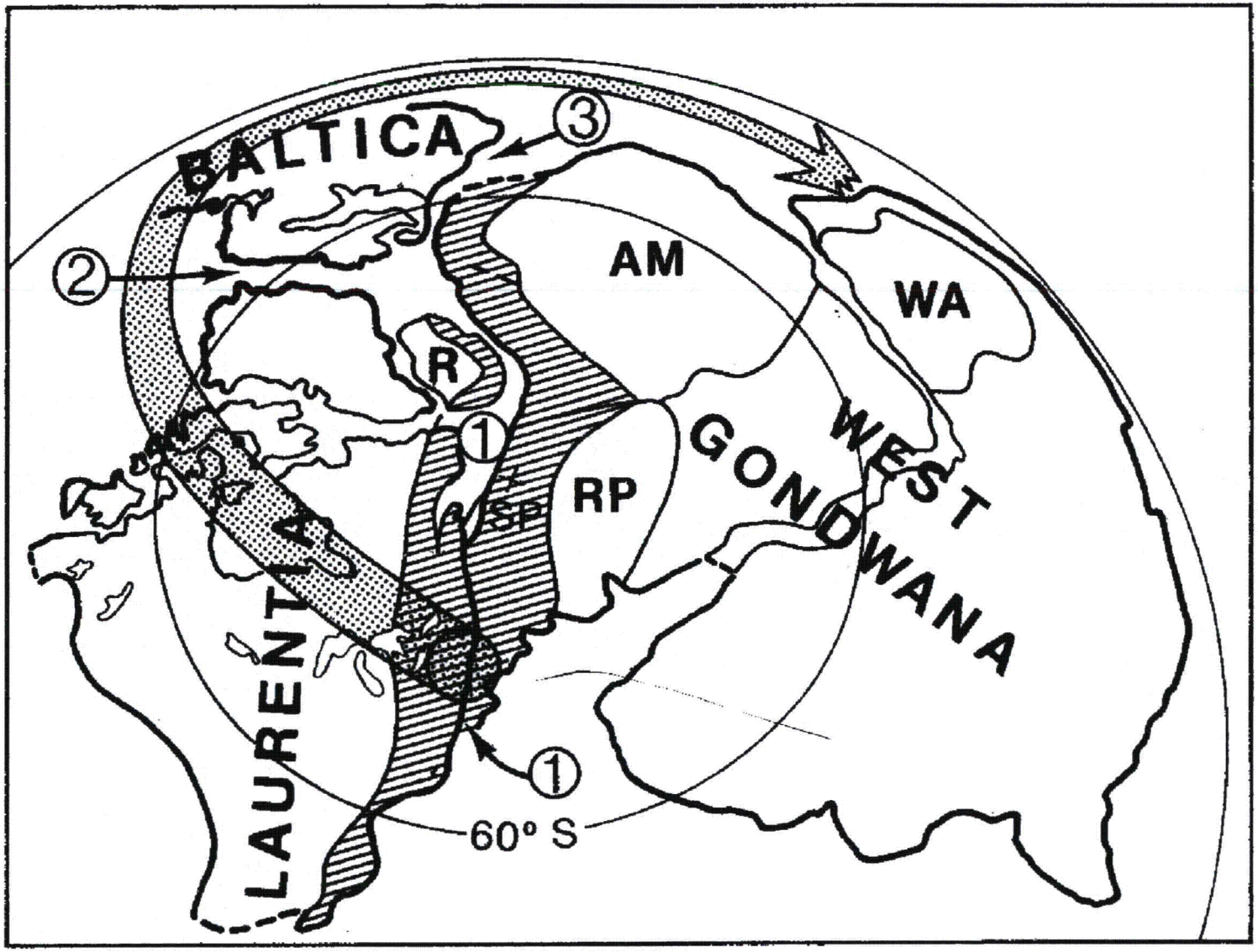

© 2007 UniStar Nuclear Services, LLC. All rights reserved.
COPYRIGHT PROTECTED

RAI 130
02.05.01-34

Figure 2.5-206 {Cross section of the carbonate shelf, shelf/slope/basin/transition, and proximal basin (Octorara seaway) during the Middle Ordovician, from Erie (NW) to the present Atlantic coaseline(SE)}

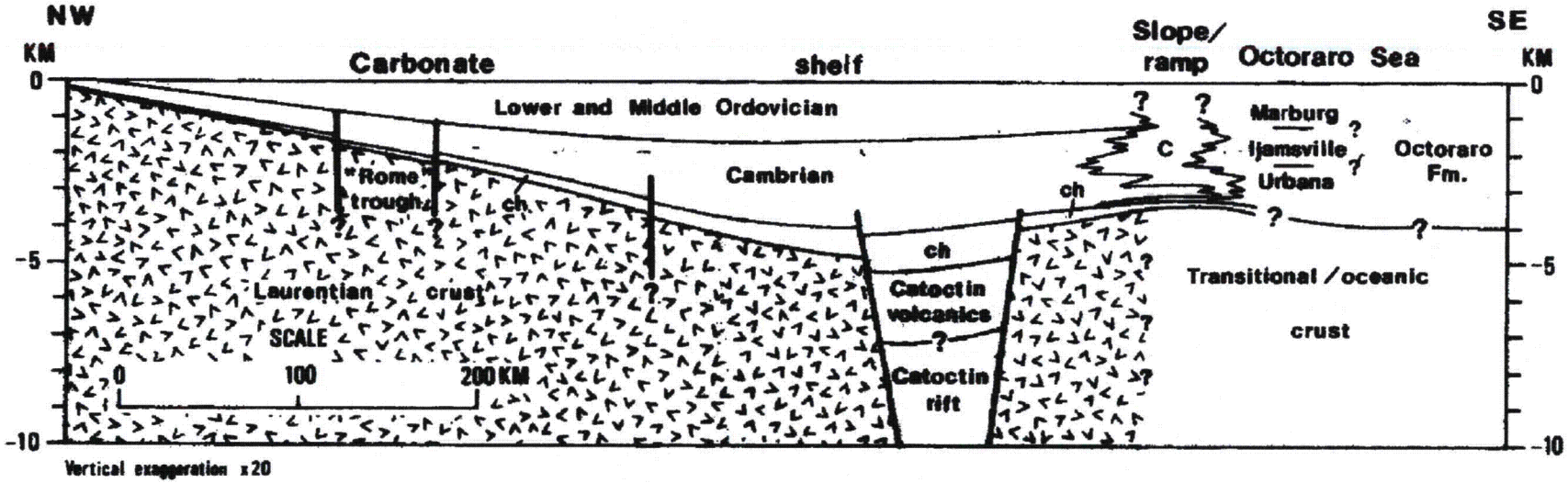

© 2007 UniStar Nuclear Services, LLC. All rights reserved.
COPYRIGHT PROTECTED

RAI 130
02.05.01-34

Figure 2.5-207 {Brandywine Microcontinent}

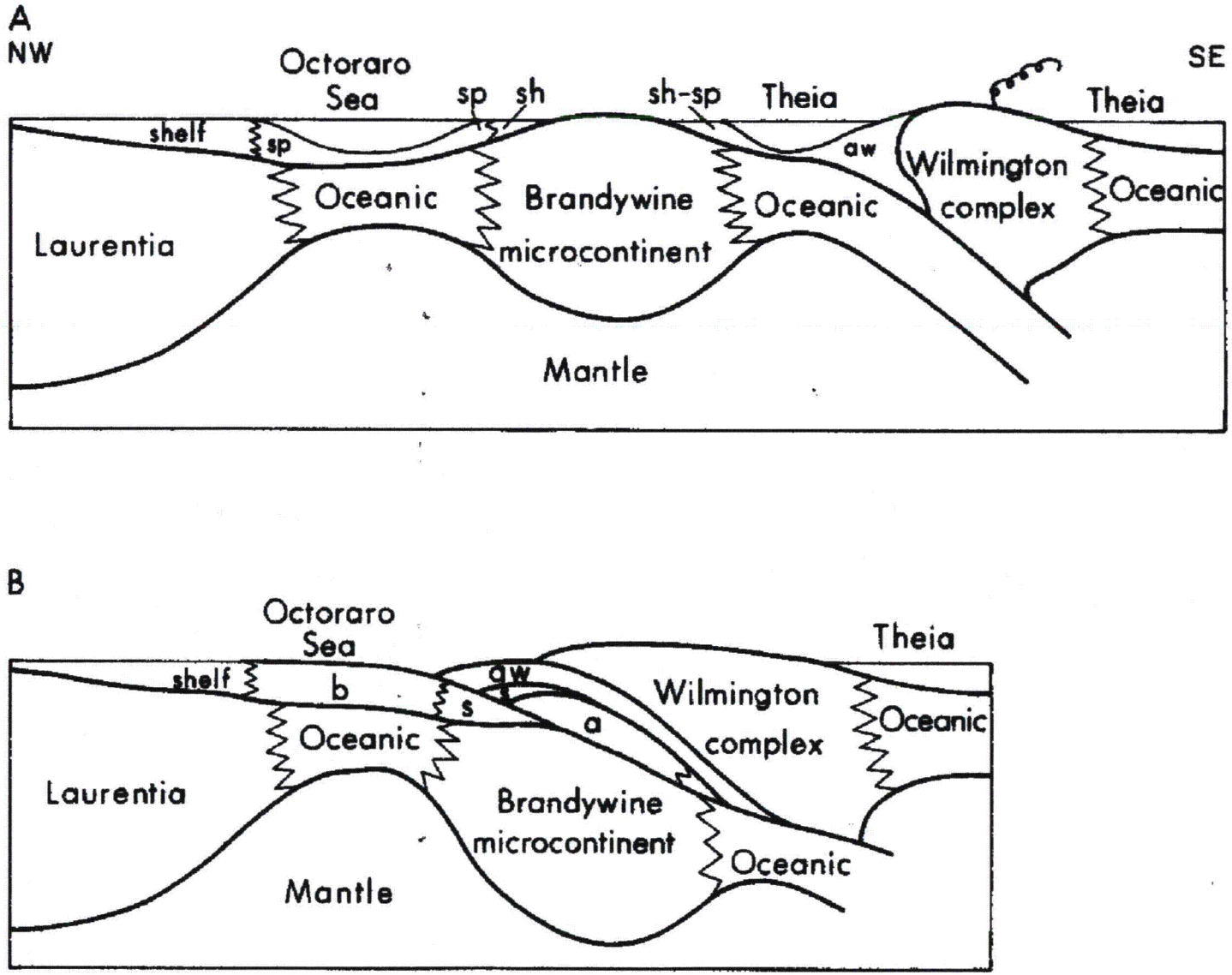

© 2007 UniStar Nuclear Services, LLC. All rights reserved.
COPYRIGHT PROTECTED

RAI 130
02.05.01-34

Figure 2.5-208 {Catskill clastic wedge Structure and Stratigraphy during the Acadian Orogeny}

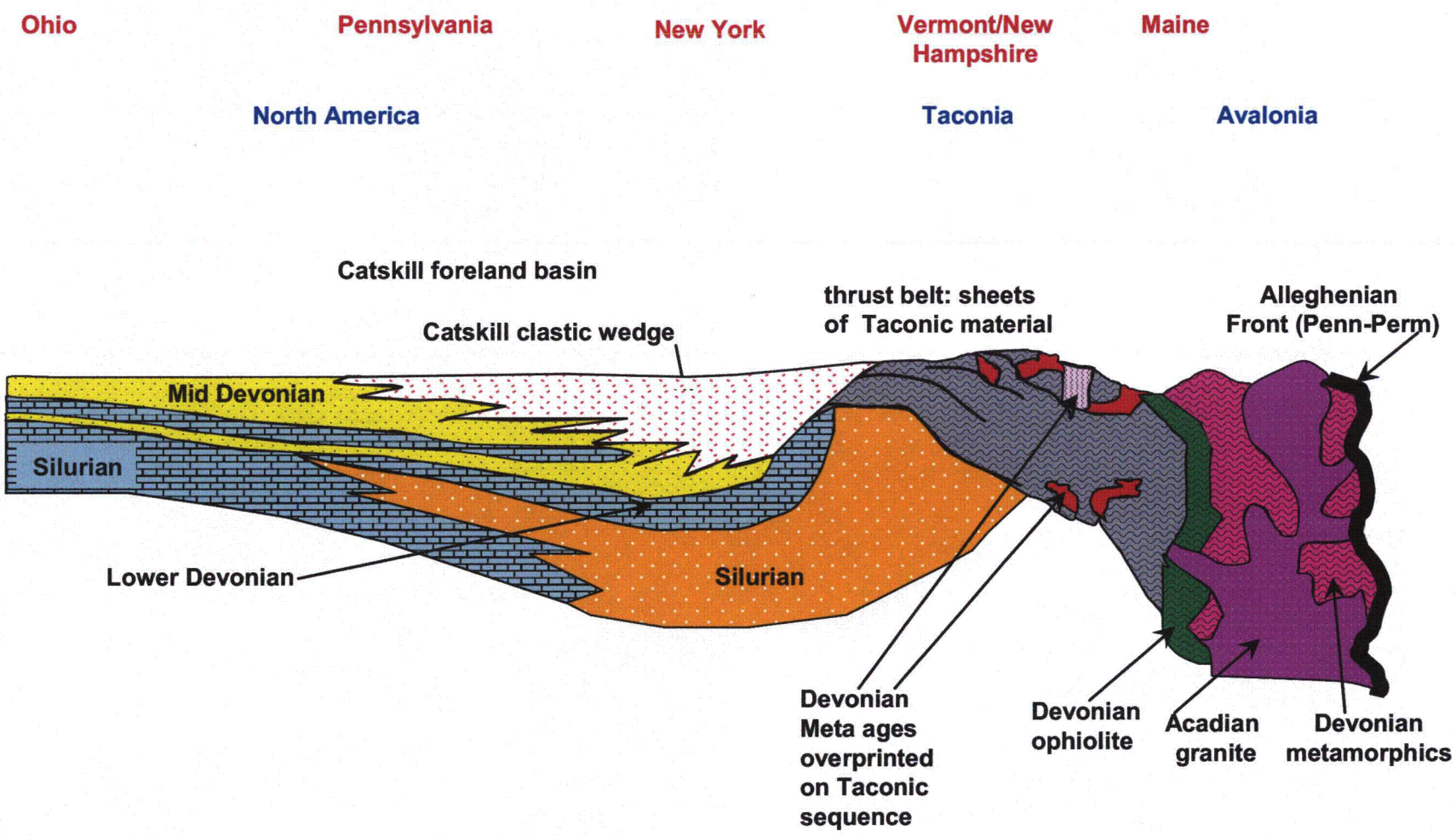

© 2007 UniStar Nuclear Services, LLC. All rights reserved.
COPYRIGHT PROTECTED

RAI 130
02.05.01-35

Figure 2.5-209 {Precambrian through Ordovician Regional Stratigraphy}

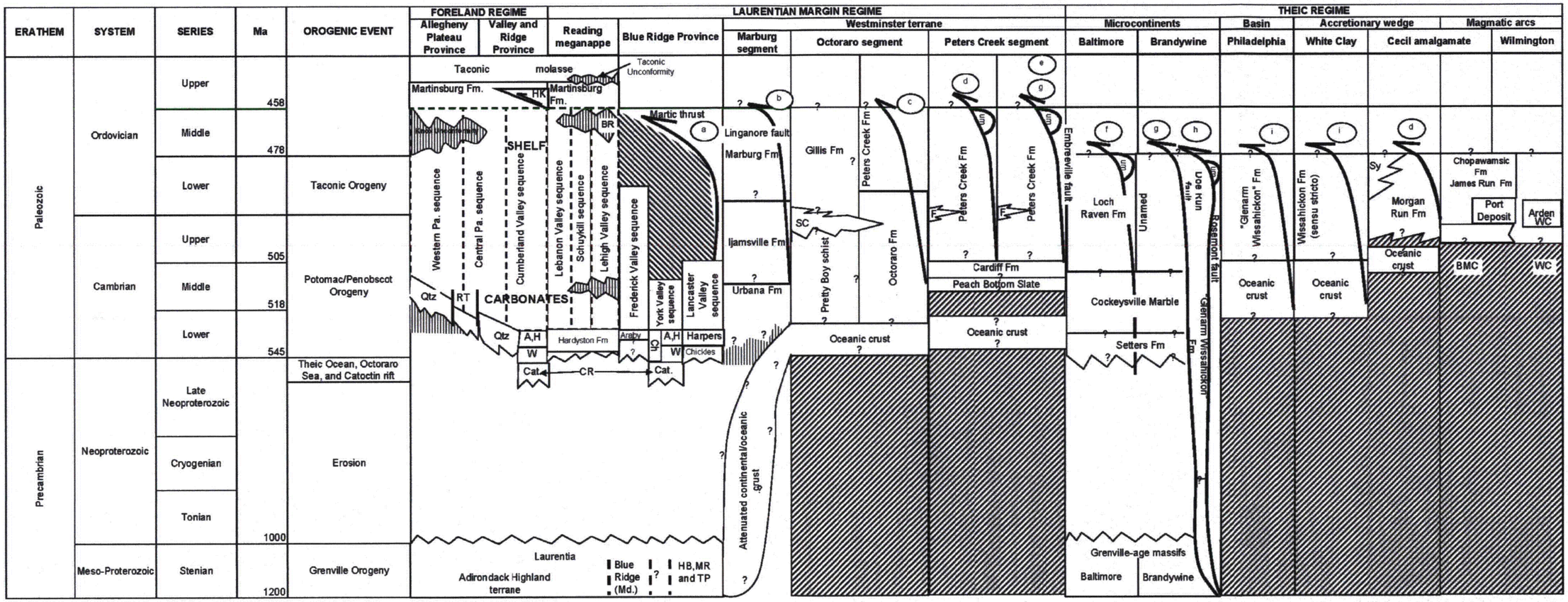

NOT DRAWN TO SCALE
modified from Faill 1997a, Castle, 2001, Gates, Mullre and Krol, 1999

Notes:
Correlation chart of Neoproterozoic to Upper Ordovician in the Foreland, Laurentian Margin and Theic Regimes, and/or structural entities within regimes. Vertical lines-unconformity or disconformity; diagonal lines (down to left)-intervals of unknown or no event; diagonal lines (down to right)-stratigraphic section since tremoved by erosion. Curved arrows-thrust faults; question marks-uncertain age

© 2007 UniStar Nuclear Services, LLC. All rights reserved.
COPYRIGHT PROTECTED

RAI 130
02.05.01-35

Figure 2.5-210 {Legend for Figure 2.5-209 (Precambrian through Ordovician Regional Stratigraphy)}

A-Antietam Formation
BMC-Baltimore Mafic Complex
MBR-Black Riveran hiatus

Cat.-Catoctin Formation
Ch-Chickies Formation
CR-Catoctin rift

F-Fishing Creek metabasalt
H-Harpers Formation
HB-Honey Brook Upland
HK-Hamburg klippe
MR-Mine Ridge
Qtz-quartzose siliciclastic rocks
RT-Rome trough
SC-Sams Creek Formation
Sy-Sykesville Formation
TP-Trenton prong
um-ultramafic body tectonically emplaced by entrainment within a fault
W-Weverton (and Loudoun) Formations
WC-Wilmington Complex

modified from Faill 1997a

Hanging wall identities (in circles):
a-Westinster terrane
b-Linganore nappe
c-Westminster terrane ("Peters Creek" segment)
d-Baltimore Mafic Complex
e-Brandywine terrane
f-Liberty Complex or Baltimore Mafic Complex
g-White Clay nappe
h-Philadelphia terrane
i-Wilmington Complex

© 2007 UniStar Nuclear Services, LLC. All rights reserved.
COPYRIGHT PROTECTED

RAI 130
02.05.01-35

Figure 2.5-211 {Silurian through Permian Regional Stratigraphy}

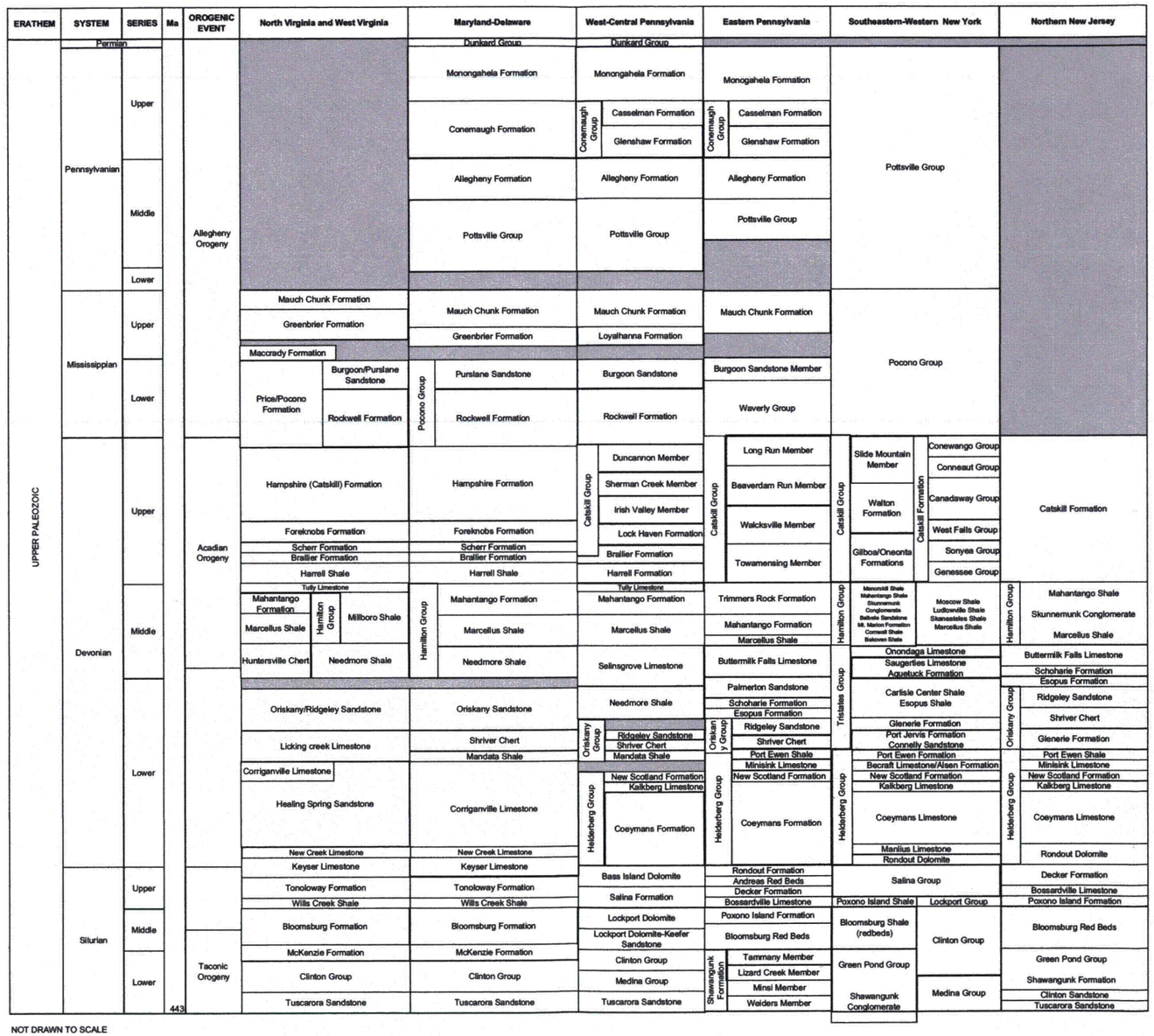

NOT DRAWN TO SCALE

modified from Swezey, 2002, Inners, 1987, Epstein, 1986, Ver Straeten and Brett, 2000, Castle, 2001, Edmunds, 1996, NYDEC accessed on 8/12/2009
Carter, 2007 (accessed on 8/12/2009), Milici and Swezey, 2006, MGS, 2000 (accessed on 8/13/2009),Schmidt, 1993, Ver Straeten, 2007, USGS, 2008, Rader and Evans, 1993

© 2007 UniStar Nuclear Services, LLC. All rights reserved.
COPYRIGHT PROTECTED

RAI 130
02.05.01-35

Figure 2.5-212 {Lower to Middle Mesozoic}

Lower and Middle Mesozoic Regional Stratigraphic Column

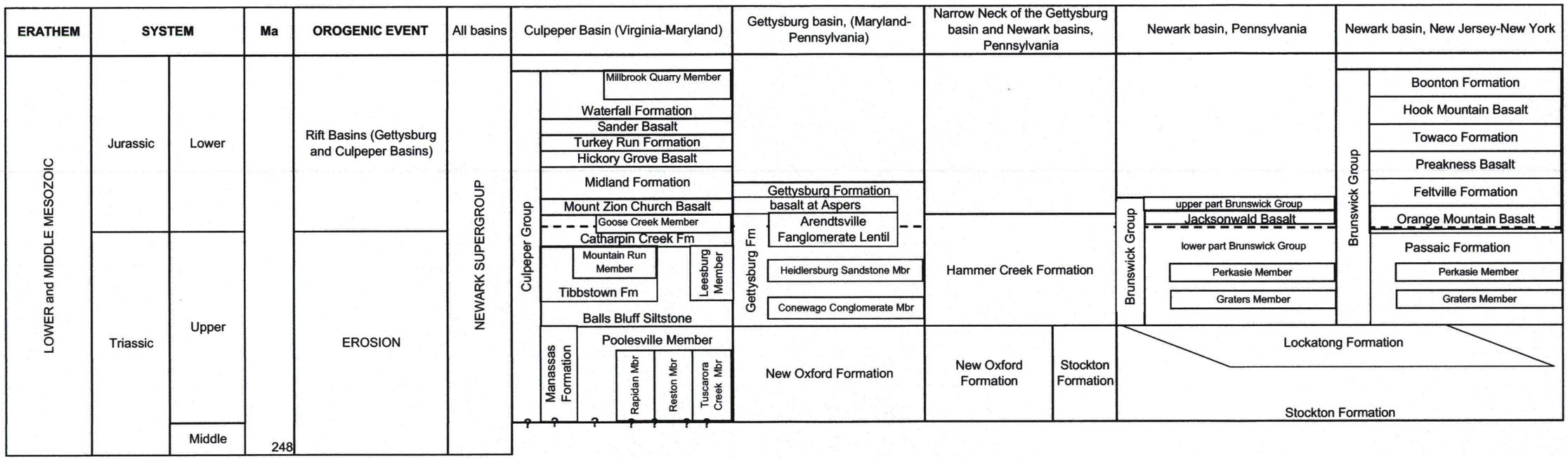

NOT DRAWN TO SCALE

Notes:
modified from Froleich and Robinson USGS Bulletin 1776, 1988, USGS, 2003, NJDEP, 1990

© 2007 UniStar Nuclear Services, LLC. All rights reserved.
COPYRIGHT PROTECTED

RAI 130
02.05.01-35

Figure 2.5-213 {Upper Mesozoic to Cenozoic}

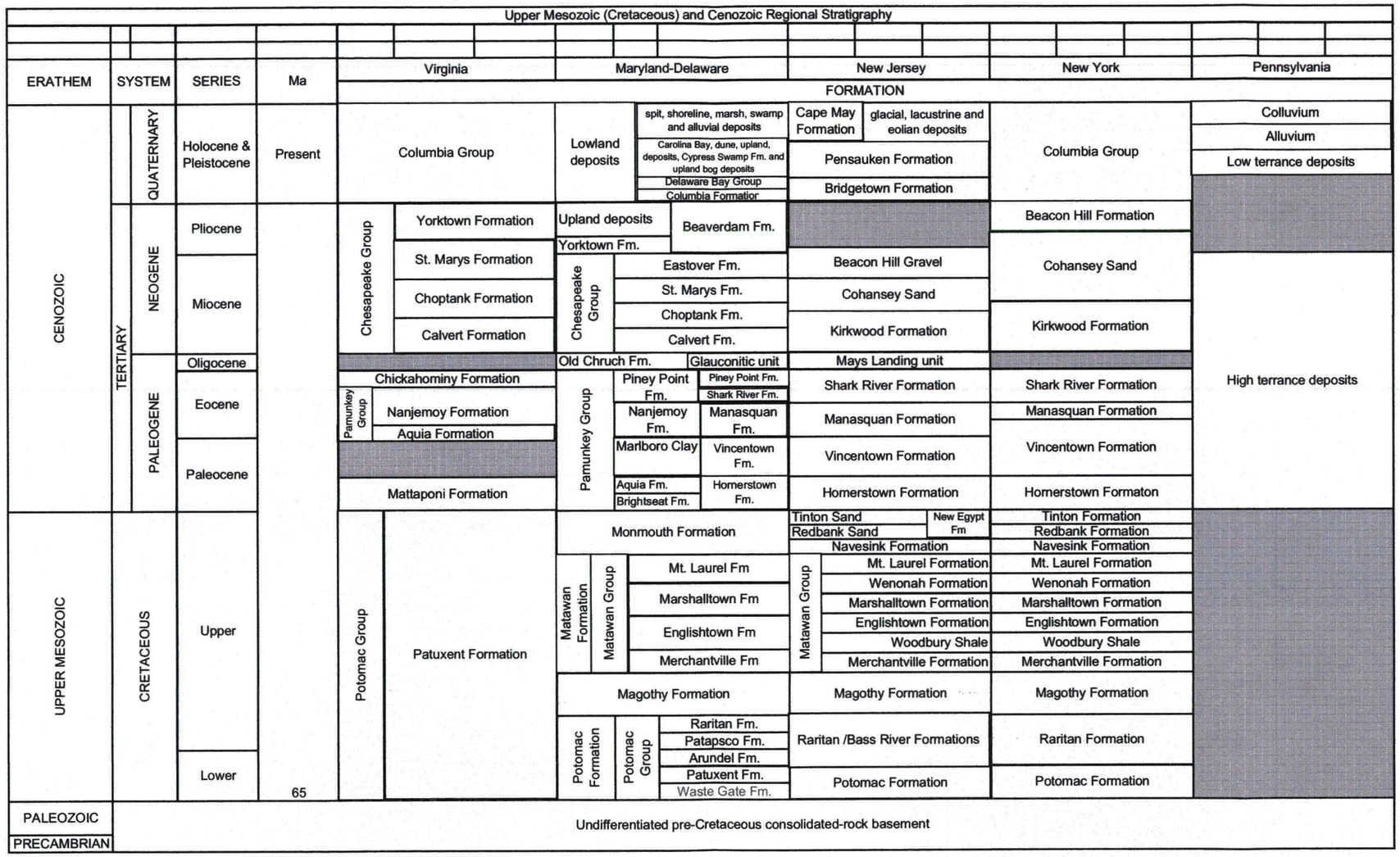

NOT DRAWN TO SCALE
Note:
Waste Gate Formation is no longer recognized by the MGS (personal communication 2006)

modified from Hansen 1984, Achmad, 1997, Otton, 1955, Hansen 1996, and Calis and Drummond 2008 and USGS 2003 and Pickett, 1987, Vogt and Eshelman, 1987, Olsson, 1987, NJDEP, 1990
Achmad and Hansen, 1997, Baltimore Gas & Electric, 1968, Cederstrom, 1957, Glaser, 1971, Hansen, 1978, Hansen and Wilson, 1984, Hansen, 1996, Virginia State Water Control Board, 1974
Root, 1977, USGS accessed on 8/13/2009, DGS, 2007 (accessed on 8/12/2009)

© 2007 UniStar Nuclear Services, LLC. All rights reserved.
COPYRIGHT PROTECTED

Figure 2.5-214 {Surficial Geology of the Monmouth Junction Quadrangle, Somerset, Middlesex, and Mercer Counties, New Jersey, Open-File Map OFM 47, Department of Environmental Protection, New Jersey Geological Survey}

RAI 71
02.05.01-24

© 2007 UniStar Nuclear Services, LLC. All rights reserved.
COPYRIGHT PROTECTED

Figure 2.5-215 {Map Legend for Surficial Geology of the Monmouth Junction Quadrangle, Somerset, Middlesex, and Mercer Counties, New Jersey, Open-File Map OFM 47, Department of Environmental Protection, New Jersey Geological Survey}

RAI 71
02.05.01-24

SURFICIAL GEOLOGY OF THE MONMOUTH JUNCTION QUADRANGLE, SOMERSET, MIDDLESEX, AND MERCER COUNTIES, NEW JERSEY

by
Scott D. Stanford
2002

MAP UNITS

Age of unit indicated in parentheses. For units spanning more than one period, principal age is listed first.

Order of map units in list does not necessarily indicate chronologic sequence.

ARTIFICIAL FILL--Sand, silt, clay, gravel; brown, gray, yellowish brown; may include angular fragments of shale, sandstone, and diabase bedrock. May also include demolition debris (concrete, brick, asphalt, glass) and trash. As much as 30 feet thick. Many small areas of fill in urban areas are not shown.

Qal — ALLUVIUM (Holocene and late Pleistocene)--Sand, silt, clay, peat; yellowish brown, reddish brown, dark brown, gray; and pebble-to-cobble gravel. Abundant organic matter. Sand is chiefly quartz and shale fragments, with some glauconite and mica. Gravel is quartz, shale fragments, and quartzite with minor diabase and ironstone. As much as 20 feet thick. Deposited in floodplains, channels, and groundwater seepage areas.

Qs — SWAMP AND MARSH DEPOSITS (Holocene and late Pleistocene)--Peat and organic silt, sand, and clay; dark brown to black. As much as 10 feet thick.

Qcal — COLLUVIUM AND ALLUVIUM (Holocene and late Pleistocene)--Interbedded alluvium and colluvium in headwater valleys. As much as 15 feet thick.

Qaf — ALLUVIAL FAN DEPOSITS (Holocene and late Pleistocene)--Sand, silt; brownish yellow, reddish brown, brown; and pebble gravel. Minor amounts of organic matter. As much as 15 feet thick. Forms small fans at mouths of steep streams.

Qe — EOLIAN DEPOSITS (late Pleistocene and Holocene)--Fine-to-medium sand, very pale brown to reddish yellow. Sand is chiefly quartz and shale fragments with minor mica in places. As much as 15 feet thick. Forms sand sheets.

Qtl — LOWER TERRACE DEPOSITS (late Pleistocene)--Sand and minor silt; reddish brown, yellowish brown, reddish yellow; and pebble gravel. Sand is chiefly quartz and red and gray shale fragments with some glauconite and mica. Gravel is quartz, quartzite, gray and red shale and siltstone, with minor diabase, gneiss, and chert. As much as 30 feet thick. Forms stream terraces with surfaces 5 to 20 feet above the modern floodplain.

LOWER COLLUVIUM (late Pleistocene)--Sand, silt, minor clay; yellow, yellowish brown, reddish yellow, light gray; some quartz and ironstone pebbles. As much as 15 feet thick, generally less than 10 feet thick. Deposited by downslope movement of Cretaceous sand and clay.

Qcs — SHALE COLLUVIUM (late Pleistocene)--Sandy, clayey silt; reddish brown; many angular chips and fragments of shale. As much as 10 feet thick. Deposited by downslope movement of weathered shale. Forms aprons on grade with lower terraces.

Qcd — DIABASE COLLUVIUM (middle and late Pleistocene)--Sandy, clayey silt to sandy, silty clay; reddish yellow, brown, gray; some to many angular to subrounded pebbles, cobbles, and small boulders of diabase and gray hornfels, and a few rounded pebbles and cobbles of quartz and quartzite. As much as 25 feet thick. Deposited by downslope movement of weathered diabase, hornfels, and Beacon Hill lag.

Tp — PENSAUKEN FORMATION (Pliocene)--Sand, minor silt and clay; yellow to reddish yellow; pebble gravel and minor cobble gravel, particularly at the base of the deposit. Sand is chiefly quartz with some weathered feldspar and minor glauconite and mica. Gravel is chiefly quartz and quartzite with some chert and ironstone, and minor sandstone, mudstone, gneiss, and diabase. Gneiss, diabase, and some sandstone and mudstone, clasts are deeply weathered. Locally iron-cemented. As much as 145 feet thick. In erosional remnants of a dissected river plain.

Qwcp — WEATHERED COASTAL PLAIN FORMATIONS--Exposed sand and clay of Coastal Plain bedrock formations. May be overlain by thin, patchy alluvium and colluvium. Quartz, chert, and ironstone pebbles left from erosion of surficial deposits may be present on the surface and in the upper several feet of the formation.

Qws — WEATHERED SHALE--Silty clay to sandy silt; reddish brown, pale red, reddish yellow, gray; some to many angular chips and fragments of shale and a few quartz, chert, and ironstone pebbles left from erosion of surficial deposits. As much as 10 feet thick, generally less than 3 feet thick.

Qwd — WEATHERED DIABASE--Silty clay to clayey sand; yellow, reddish yellow, light gray; some to many angular to subrounded pebbles, cobbles, and small boulders of diabase. A few quartz, chert, and ironstone pebbles and cobbles left from erosion of surficial deposits may be present on the surface and in the upper several feet. As much as 20 feet thick.

MAP SYMBOLS

Contact--Contacts of alluvium, swamp deposits, and lower terrace deposits are well-defined by landforms and are drawn from 1:12,000 scale aerial stereophotos. Contacts of other units are approximately located based on both landforms and field observation points.

Material observed in hand-auger hole, exposure, or excavation.

Shallow topographic basin--Of probable periglacial origin.

28-31122 >54 ▲ — Well or boring--Upper number (italicized) is identifier, lower number is thickness of surficial material, in feet. Identifiers of the form '28-xxxx' are N. J. Department of Environmental Protection well permit numbers. Identifiers of the form 'Mxxx' are monitoring wells filed under permit numbers 28-31109 to 28-31122. Identifiers of the form '28-xx-xxx' are N. J. Atlas Sheet grid locations of entries in the N. J. Geological Survey permanent note collection. Borings identified by 'H' are N. J. Department of Transportation borings from Harper (1984).

▲30 — Thickness of surficial material--From geophysical survey (D. L. Jagel and D. W. Hall, N. J. Geological Survey, 1995)

20 — Elevation of base of Pensauken Formation--In feet above sea level. Contour interval 20 feet. Dashed where eroded. Topography of the base of the Pensauken in the Kingston area shows abrupt thickening along the trace of the Kingston Fault, suggesting fault offset of the Pensauken (Stanford and others, 1995). See section AA'.

Trace of Kingston Fault--From Parker and Houghton (1990).

Bedrock strike ridge--Low ridge parallel to strike of bedrock. Drawn from airphotos.

Beacon Hill lag--Pebbles and cobbles of quartz, quartzite, chert, and ironstone left from erosion of the Beacon Hill Gravel, a late Miocene fluvial deposit that formerly covered the quadrangle above an elevation of 320 feet.

Sparse Beacon Hill lag--Pebbles and cobbles as above, but sparsely distributed.

Pensauken lag--Pebbles and a few cobbles of quartz, quartzite, and chert left from erosion of the Pensauken Formation. Only concentrated lags are mapped; sparsely distributed lag pebbles are widespread below 140 feet in elevation.

Upper terrace lag--Pebbles and a few cobbles of quartz and quartzite left from erosion of upper stream terrace deposits. Marks level of Millstone River in the middle Pleistocene.

Fluvial scarp--Line at top, ticks on slope. Cut into shale. On grade with upper terrace lag. Marks level of Millstone River in the middle Pleistocene.

Quarry--Line marks perimeter of excavated area at time of mapping. Diabase and hornfels outcrop, quarried rock, and stripped surficial material occur within perimeter.

REFERENCES

Harper, D. P., 1984, Geologic compilation map of the Monmouth Junction quadrangle, New Jersey: N. J. Geological Survey Open-File Map 1, scale 1:24,000.

Parker, R. A., and Houghton, H. F., 1990, Bedrock geologic map of the Monmouth Junction quadrangle, New Jersey: U. S. Geological Survey Open-File Report 90-219, scale 1:24,000.

Stanford, S. D., Jagel, D. L., and Hall, D. W., 1995, Possible Pliocene-Pleistocene movement on a reactivated Mesozoic fault in central New Jersey: Geological Society of America Abstracts with Programs, v. 27, no. 1, p. 83.

SCALE 1:24 000

1 1/2 0 1 MILE

1000 0 1000 2000 3000 4000 5000 6000 7000 FEET

1 .5 0 1 KILOMETER

CONTOUR INTERVAL 20 FEET
NATIONAL GEODETIC VERTICAL DATUM OF 1929

MN N

1981 MAGNETIC NORTH DECLINATION AT CENTER OF SHEET IS 11.5°

LOCATION IN NEW JERSEY

© 2007 UniStar Nuclear Services, LLC. All rights reserved.
COPYRIGHT PROTECTED

Figure 2.5-216 {Ramapo Seismic Zone}

RAI 134
02.05.01-61

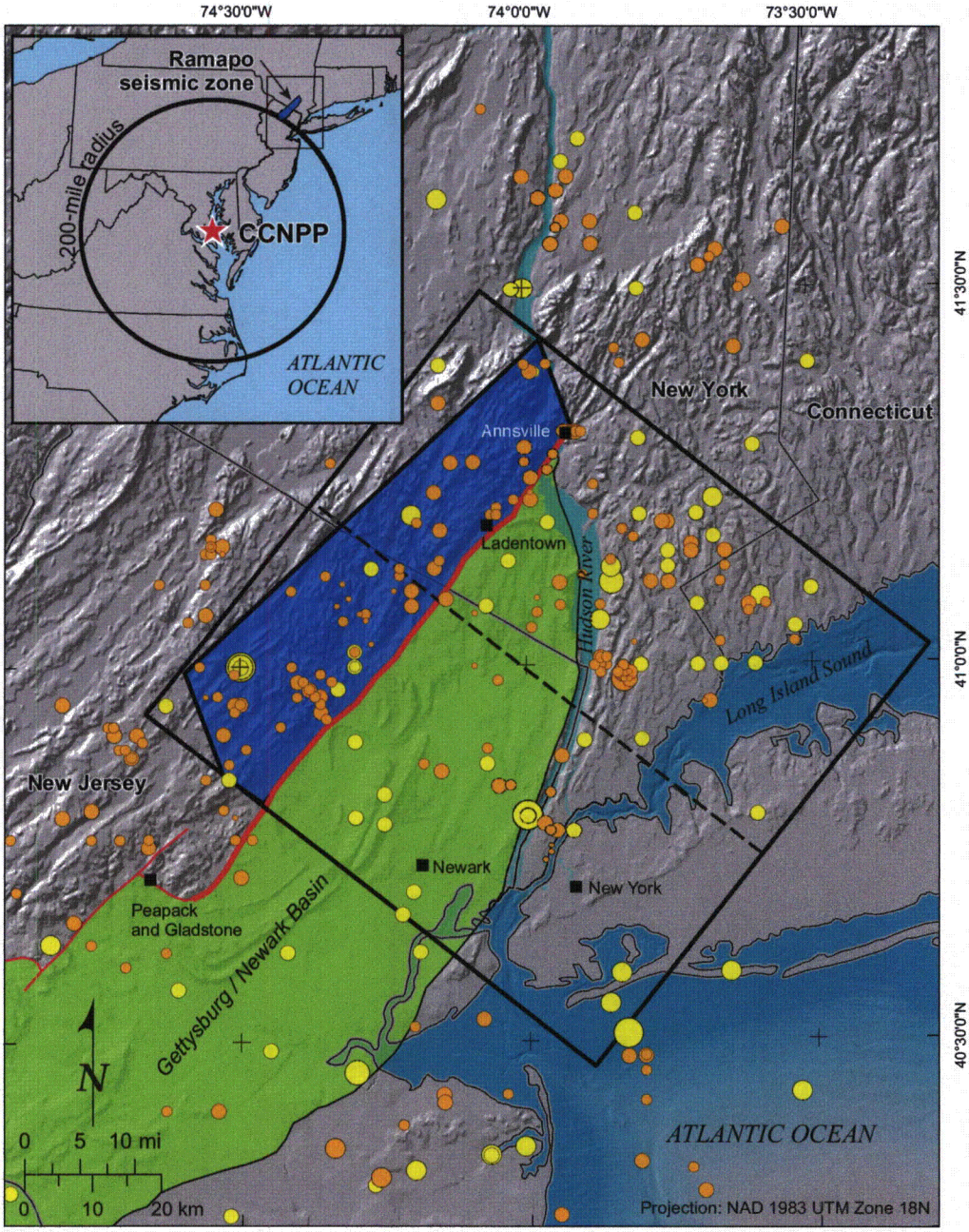

Explanation

Ramapo seismic zone as inferred from Sykes et al. (2008)

Seismicity shown in Figure 2.5-NewA (box) and location of cross section (dashed line) for projected earthquakes

Seismicity (Sykes et al., 2008)

m_{bLg}
- 0.00 - 0.99
- 1.00 - 1.99
- 2.00 - 2.99
- 3.00 - 3.99
- 4.00 - 4.99
- 5.00 - 5.25

Events occuring from 1677 to 1973

Events occuring from 1974 to 2006

Geologic Features (Benson, 1992)

Ramapo fault

Basin bounding fault

Mesozoic basin

© 2007 UniStar Nuclear Services, LLC. All rights reserved.
COPYRIGHT PROTECTED

RAI 134
02.05.01-61

Figure 2.5-217 {Ramapo Seismicity Cross Section}

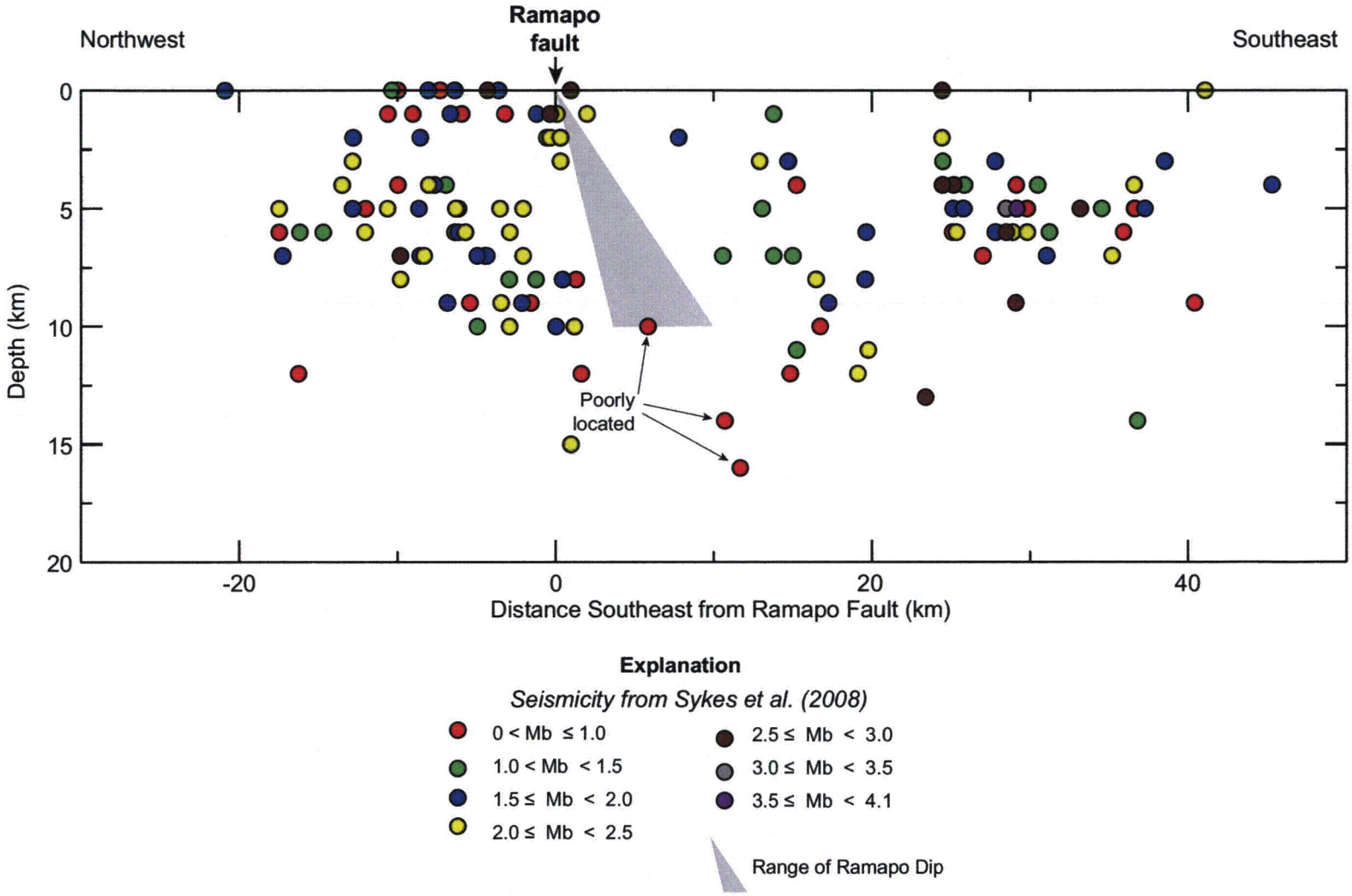

© 2007 UniStar Nuclear Services, LLC. All rights reserved.
COPYRIGHT PROTECTED