PMBelCOL PEmails

From: Sebrosky, Joseph
Sent: Friday, September 04, 2009 2:09 PM
To: 'andrea sterdis'; 'Spink, Thomas E'; 'Amy Aughtman'; 'Wes Sparkman'
Cc: Joshi, Ravindra; Anderson, Brian; Hughes, Brian; Simms, Tanya; Coffin, Stephanie; BelCol Resource; Haggerty, Sharon; Patel, Chandu; Goetz, Sujata; Huang, Jason; Snyder, Amy; Habib, Donald; Comar, Manny; VogtleCOL Resource; 'bobhirman@live.com'; 'richard.grumbir@excelservices.com'; 'erg-xl@cox.net'; Martin, Jody; Hodgdon, Ann; Wade, Tony
Subject: Bellefonte chapter 2 ser with open items (3rd email)
Attachments: Bellefonte ser chapter 2 - 2.5.1 and 2.5.2 figures.pdf

To all,

Attached is third of 4 emails transmitting Chapter 2 of the Bellefonte SER with open items. There is one cover letter and 4 pdf files associated with Chapter 2. Chapter 2 was broken into several files because of its size. Please note that we are conservatively marking each page of the SER as proprietary until either: 1) 10 days have past and we have not heard from TVA regarding a proprietary claim, or 2) TVA informs us that there is no proprietary information in the document. Once it is clear that there is no proprietary information in the Chapter the proprietary markings will be removed and the rest of the distribution for the document will be completed.

Sincerely,

Joe Sebrosky
Senior Project Manager
NRO/DNRL/NWE1
301-415-1132

Hearing Identifier: Bellefonte_COL_Public_EX
Email Number: 1678

Mail Envelope Properties (B4ECC0E252653F48B3F57C3B833465E8102407FEAB)

Subject: Bellefonte chapter 2 ser with open items (3rd email)
Sent Date: 9/4/2009 2:08:42 PM
Received Date: 9/4/2009 2:11:42 PM
From: Sebrosky, Joseph

Created By: Joseph.Sebrosky@nrc.gov

Recipients:
"Joshi, Ravindra" <Ravindra.Joshi@nrc.gov>
Tracking Status: None
"Anderson, Brian" <Brian.Anderson@nrc.gov>
Tracking Status: None
"Hughes, Brian" <Brian.Hughes@nrc.gov>
Tracking Status: None
"Simms, Tanya" <Tanya.Simms@nrc.gov>
Tracking Status: None
"Coffin, Stephanie" <Stephanie.Coffin@nrc.gov>
Tracking Status: None
"BelCol Resource" <BelCol.Resource@nrc.gov>
Tracking Status: None
"Haggerty, Sharon" <Sharon.Haggerty@nrc.gov>
Tracking Status: None
"Patel, Chandu" <Chandu.Patel@nrc.gov>
Tracking Status: None
"Goetz, Sujata" <Sujata.Goetz@nrc.gov>
Tracking Status: None
"Huang, Jason" <Jason.Huang@nrc.gov>
Tracking Status: None
"Snyder, Amy" <Amy.Snyder@nrc.gov>
Tracking Status: None
"Habib, Donald" <Donald.Habib@nrc.gov>
Tracking Status: None
"Comar, Manny" <Manny.Comar@nrc.gov>
Tracking Status: None
"VogtleCOL Resource" <VogtleCOL.Resource@nrc.gov>
Tracking Status: None
"'bobhirman@live.com'" <bobhirman@live.com>
Tracking Status: None
"'richard.grumbir@excelservices.com'" <richard.grumbir@excelservices.com>
Tracking Status: None
"'erg-xl@cox.net'" <erg-xl@cox.net>
Tracking Status: None
"Martin, Jody" <Jody.Martin@nrc.gov>
Tracking Status: None
"Hodgdon, Ann" <Ann.Hodgdon@nrc.gov>
Tracking Status: None
"Wade, Tony" <Tony.Wade@nrc.gov>
Tracking Status: None
"'andrea sterdis'" <alsterdis@tva.gov>

Tracking Status: None
"'Spink, Thomas E'" <tespink@tva.gov>
Tracking Status: None
"'Amy Aughtman'" <agaughtm@southernco.com>
Tracking Status: None
"'Wes Sparkman'" <wasparkm@southernco.com>
Tracking Status: None

Post Office: HQCLSTR02.nrc.gov

Files	**Size**	**Date & Time**
MESSAGE	804	9/4/2009 2:11:42 PM
Bellefonte ser chapter 2 - 2.5.1 and 2.5.2 figures.pdf	1365519	

Options
Priority: Standard
Return Notification: No
Reply Requested: No
Sensitivity: Normal
Expiration Date:
Recipients Received:

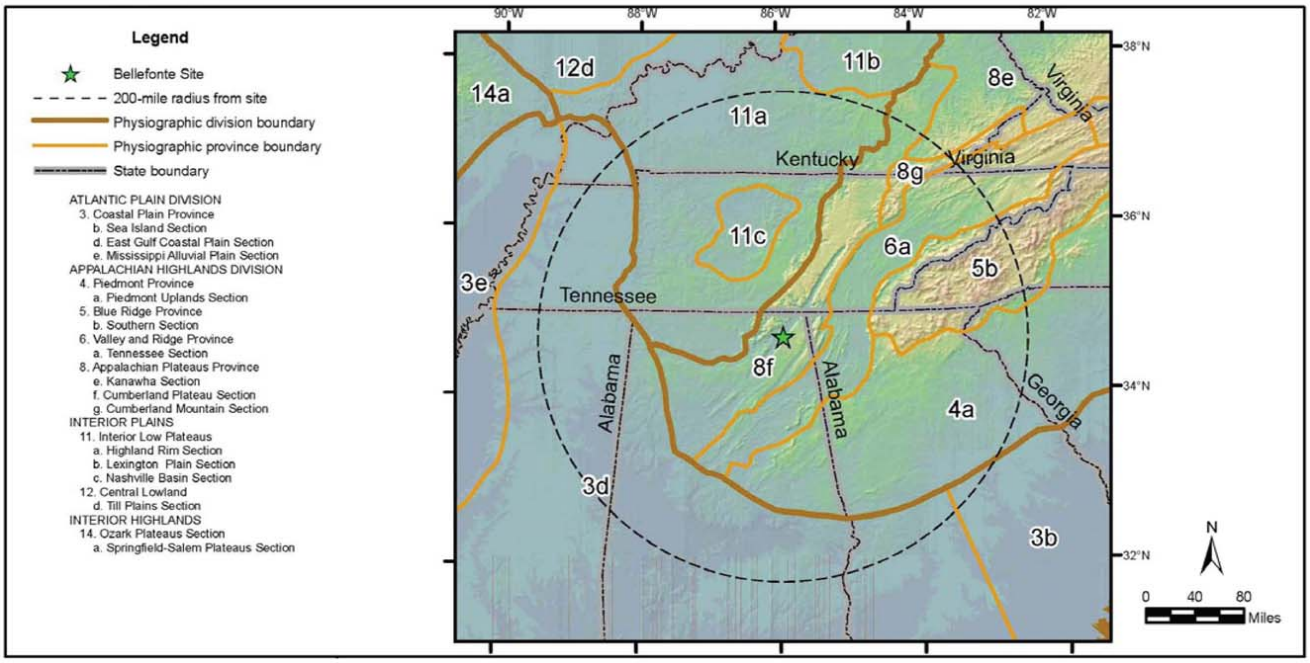

Figure 2.5.1-1 Regional Physiographic Map (320 km, 200-mile radius) (reproduced from FSAR Figure 2.5-202)

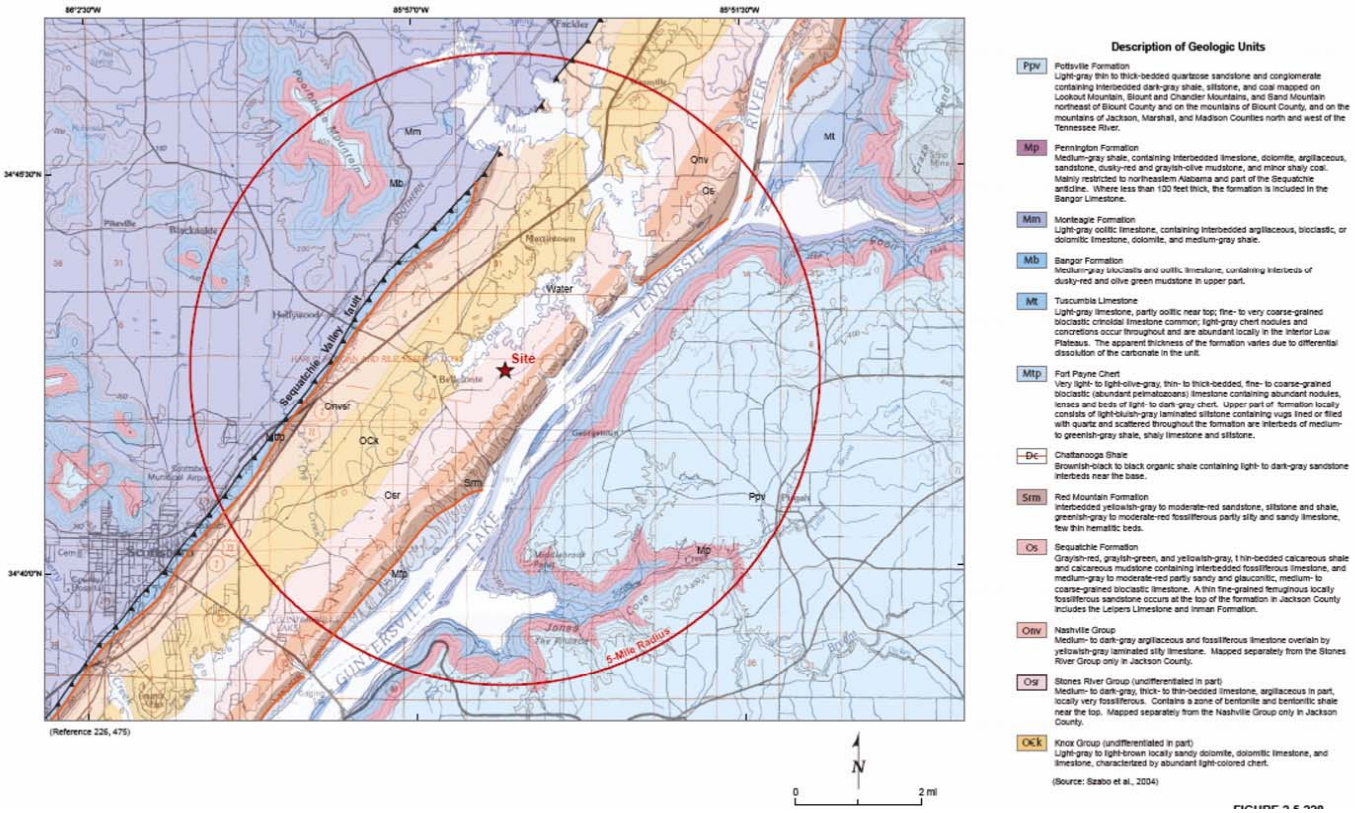

SER Figure 2.5.1-2 Geologic Map of the 5-mile BLN Site Radius (reproduced from FSAR Figure 2.5-228)

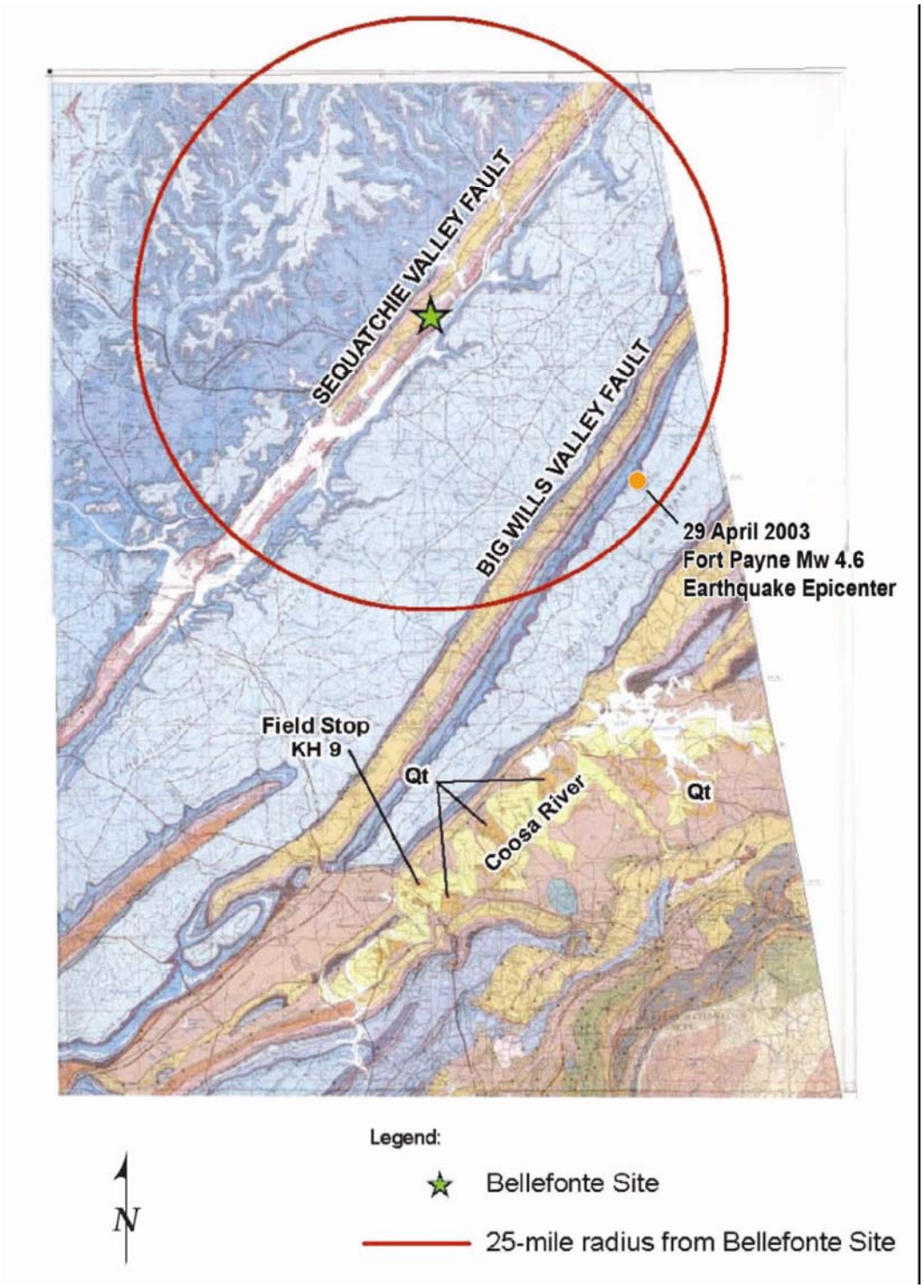

Figure 2.5.1-3 Geologic Map of the BLN 25-mile Site Radius (reproduced from FSAR Figure 2.5-208a)



Figure 2.5.1-4 Photographs of Geologic Weathering Features at Gadsden, Alabama (reproduced from FSAR Figure 2.5-209)

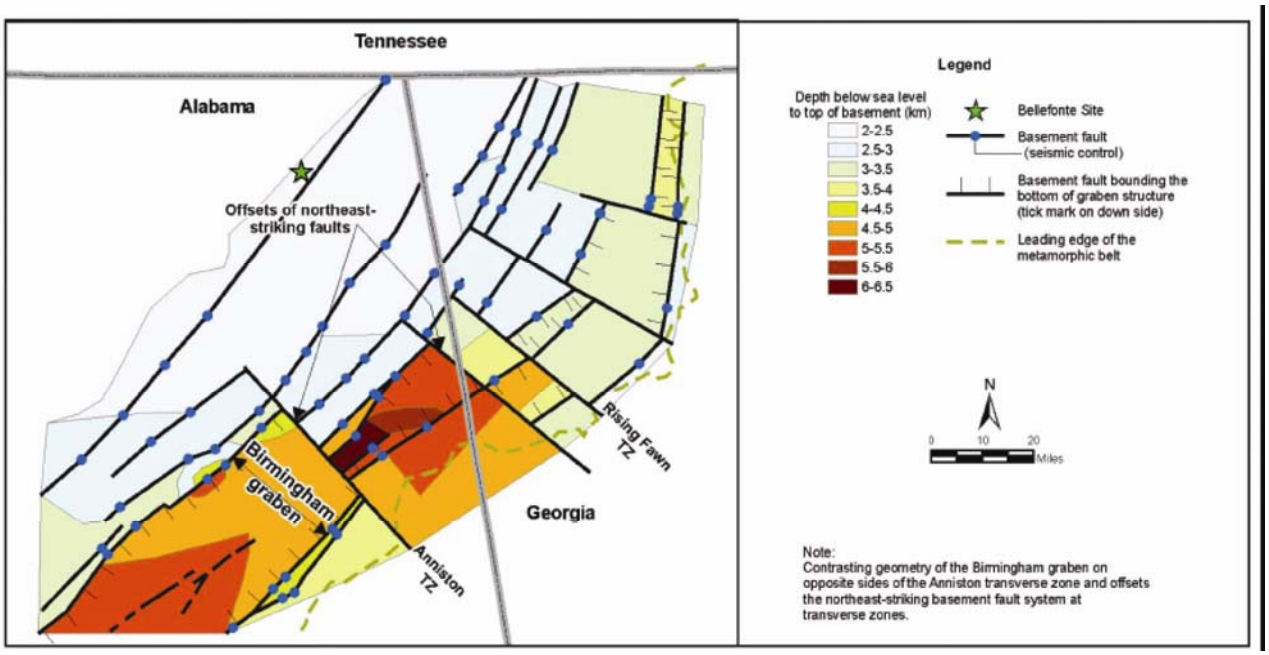

Figure 2.5.1-5 Map of Basement Rock Faults (reproduced from FSAR Figure 2.5-220)

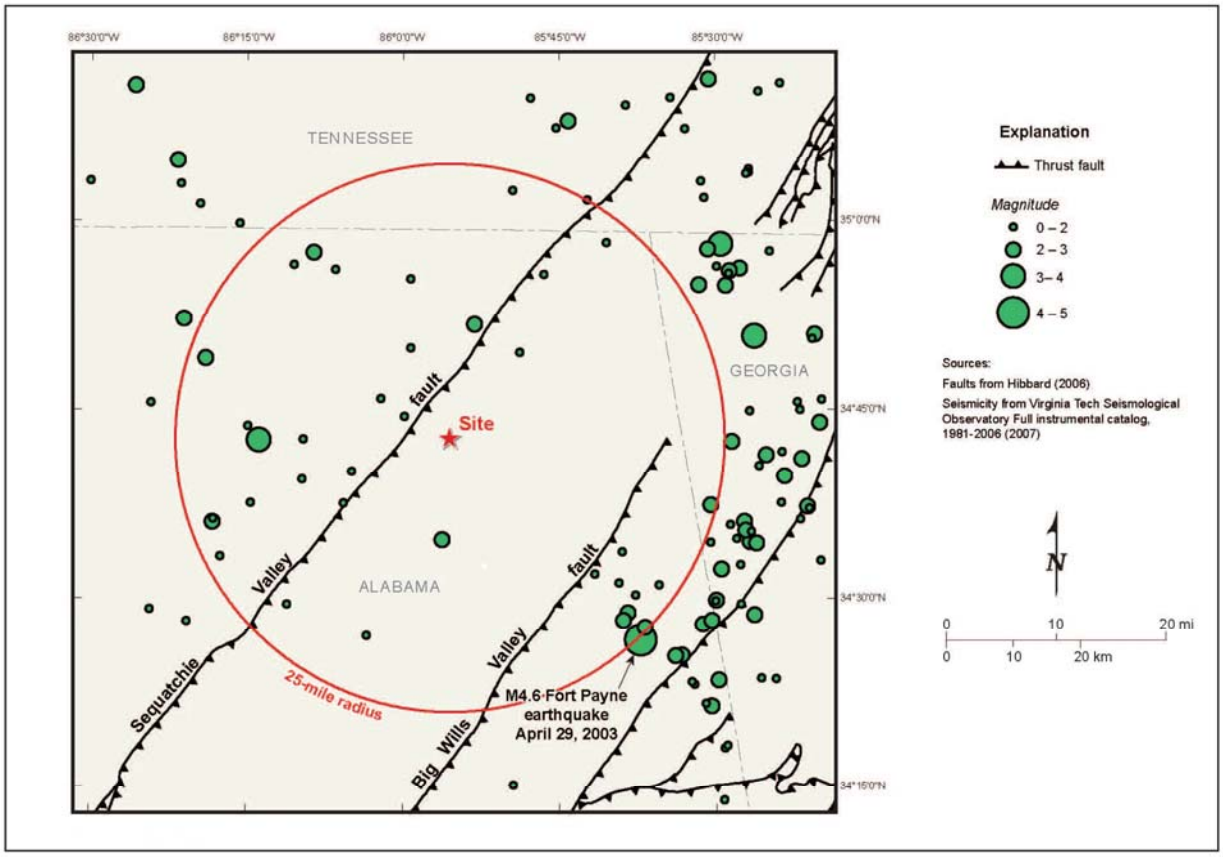

Figure 2.5.1-6 BLN Site Mapped Faults relative to Seismicity (reproduced from FSAR Figure 2.5-294)

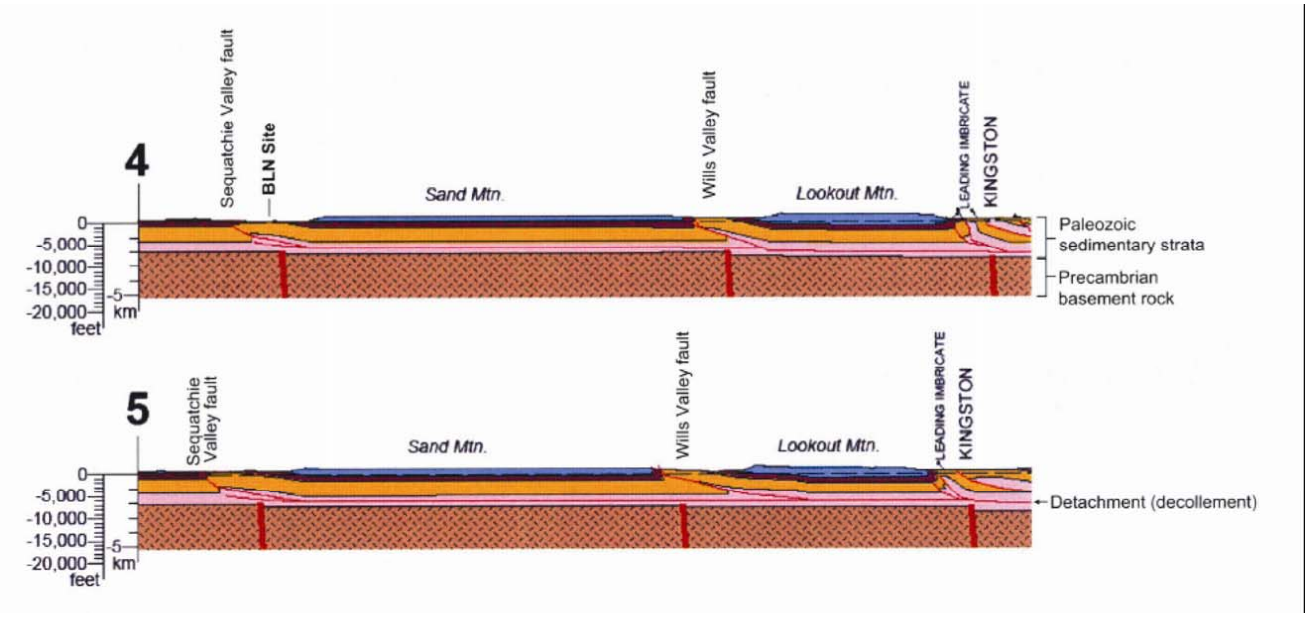

Figure 2.5.1-7 Structural Cross Section Showing Relationship Between Paleozoic Thrust faults and Underlying Precambrian Basement Faults (reproduced from Thomas and Bayona, 2005)

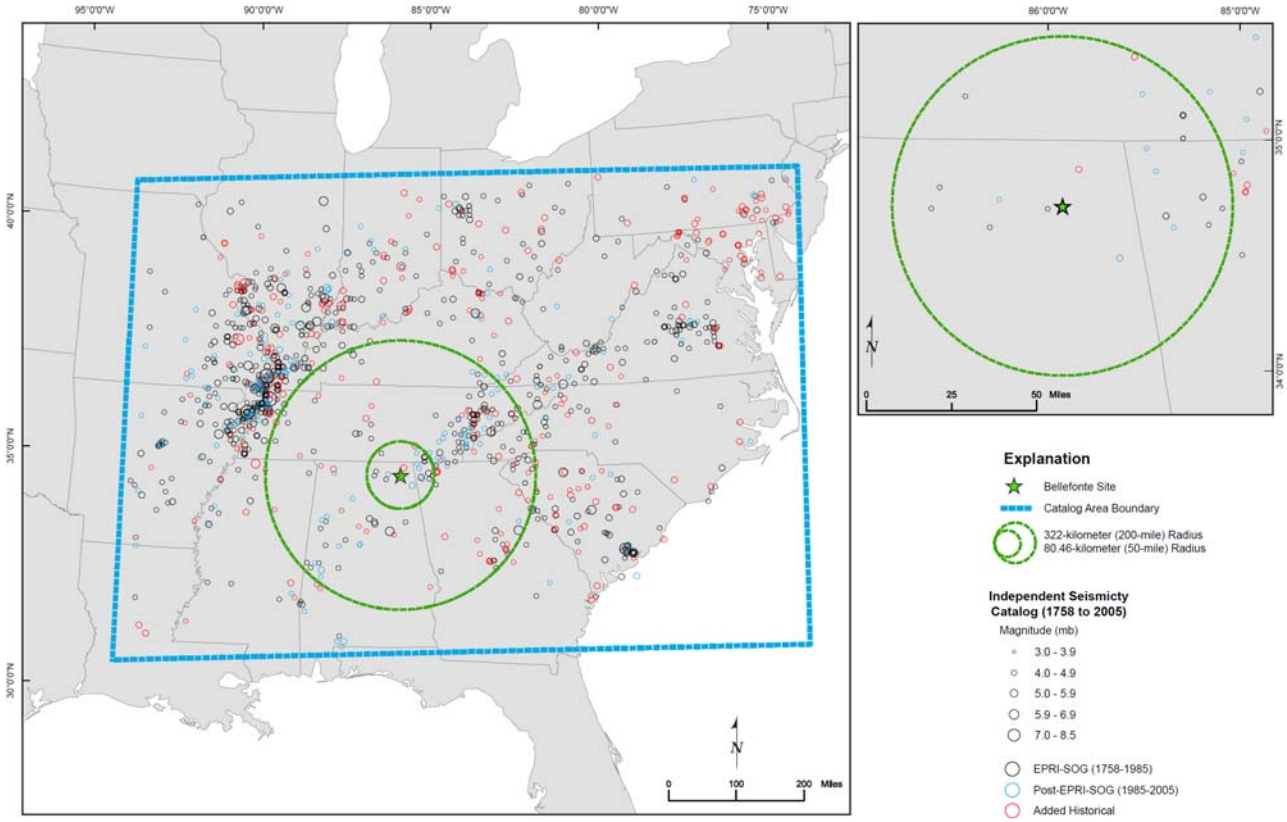

Figure 2.5.2-1 Map Showing the Seismicity surrounding the BLN Site

The blue dashed line represents the applicant's update zone. Small inset map on right shows the site area seismicity within 80 km (50 mi) of the BLN site.

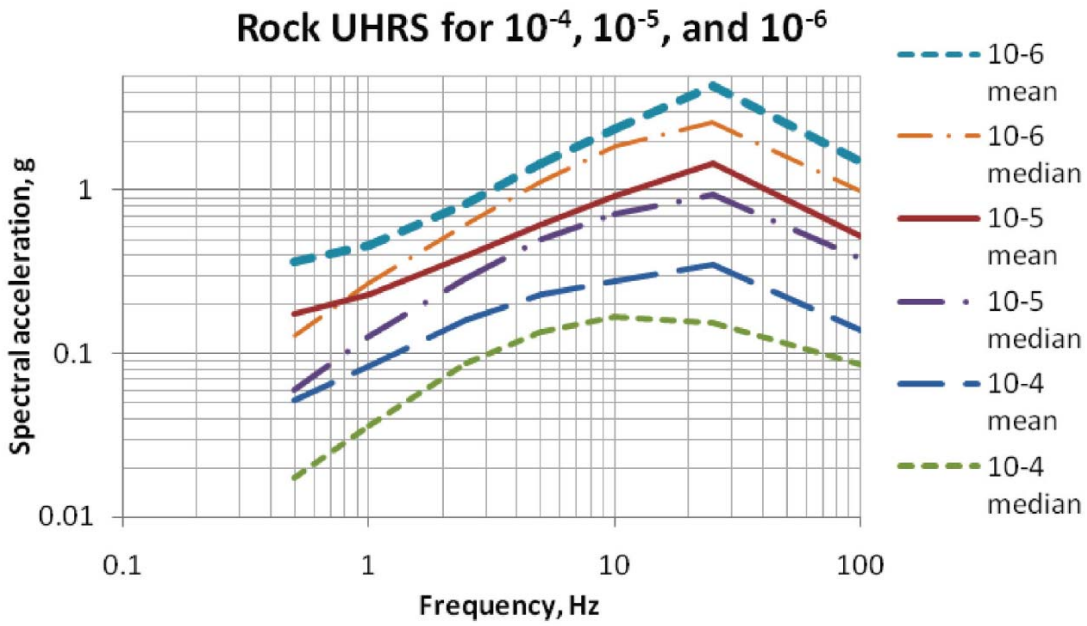

Figure 2.5.2-2 Rock UHRS curves calculated for the BLN site (FSAR Figure 2.5.-280)

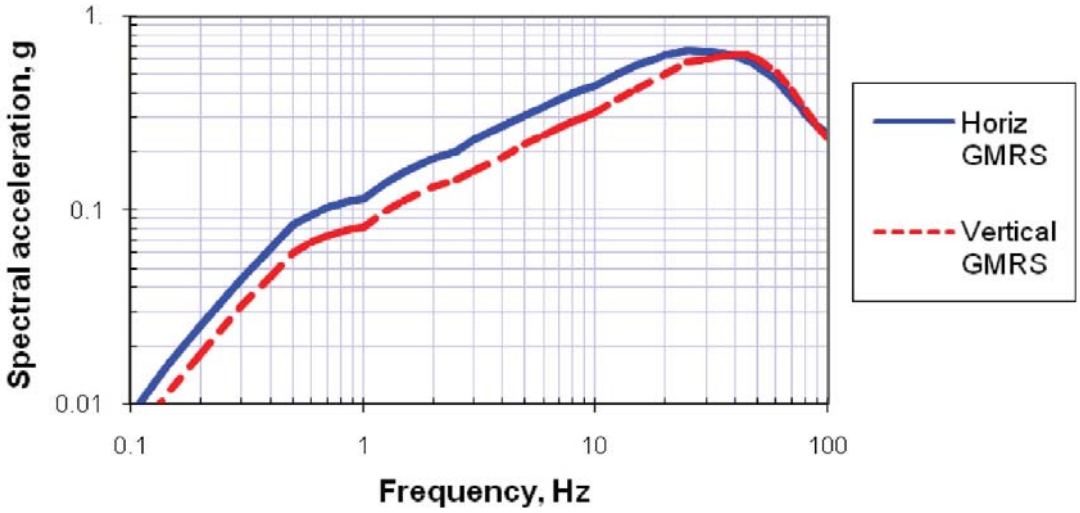

Figure 2.5.2-3 Bellefonte horizontal and vertical GMRS curves. (FSAR Figure 2.5-290)

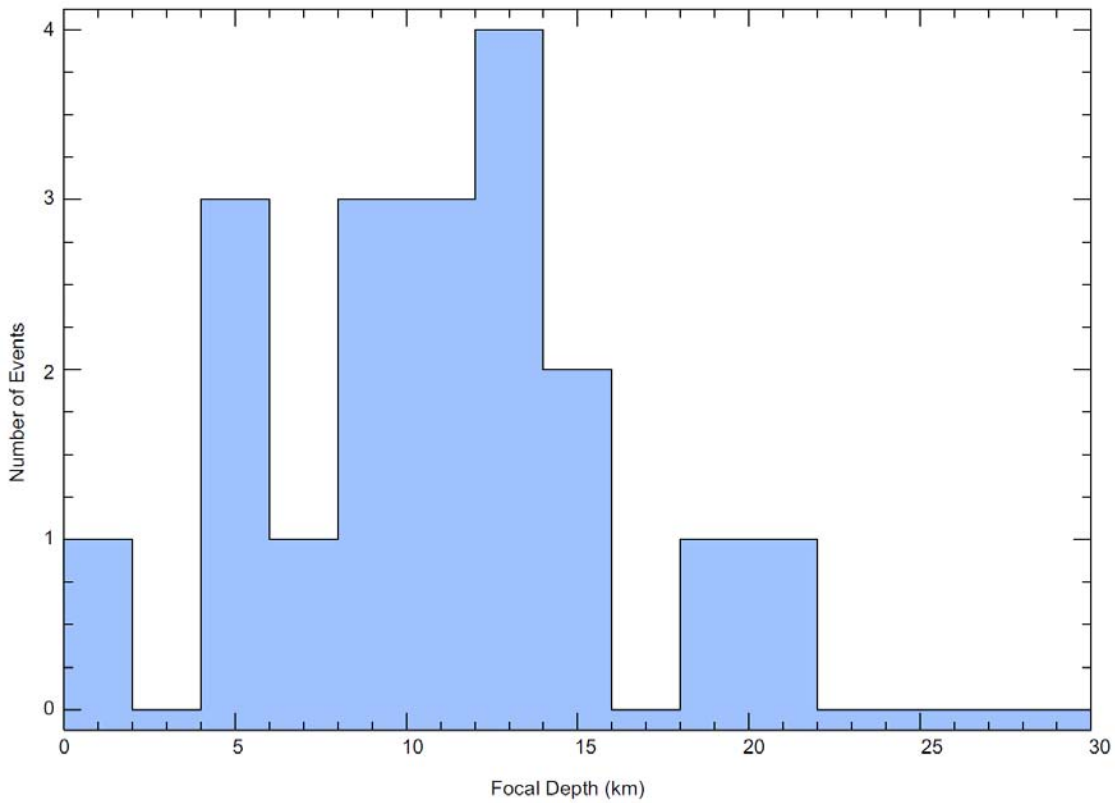

Figure 2.5.2-4 Histogram Showing the Depth Distribution of Well-located Earthquakes in the BLN Site Vicinity (Ref. RAI 2.5.2-3)

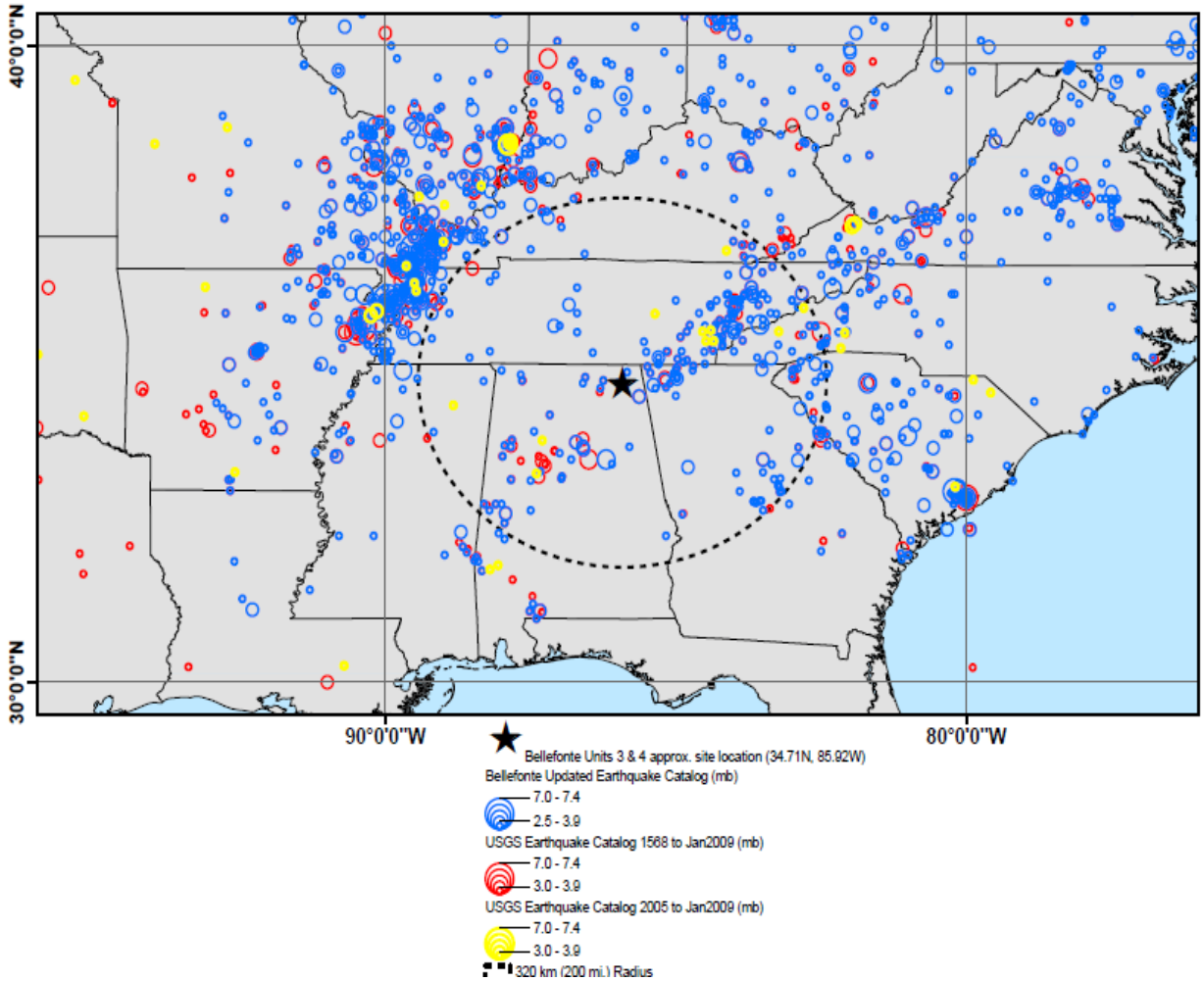

Figure 2.5.2-5 A comparison of events ($m_b \geqslant 3$) from the Bellefonte Updated Earthquake

Catalog (blue circles), the USGS Earthquake Catalog from 1568 to January 2009 (red circles), and the USGS Earthquake Catalog from 2005 to 2009 (yellow circles). The star corresponds to the location of the BLN site and the dashed black oval corresponds to the 320-km (200-mi.) site radius.

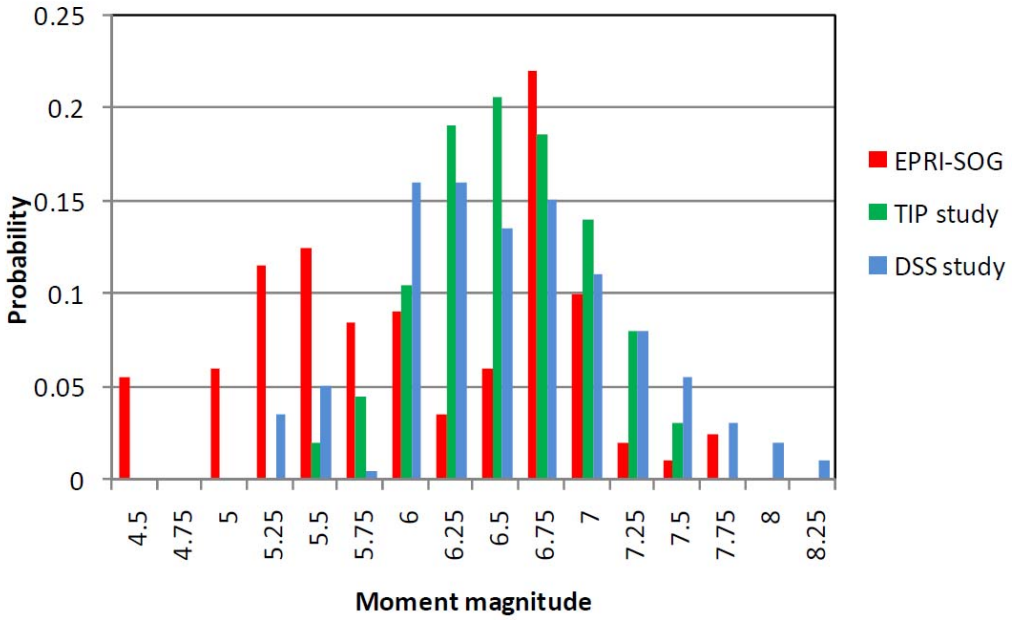

Figure 2.5.2-6 Histogram showing the Comparisons of Assigned Maximum Magnitudes Values for the ETSZ Seismic Sources in EPRI-SOG, LLNL TIP, and DSS Studies (Ref. NEI study)

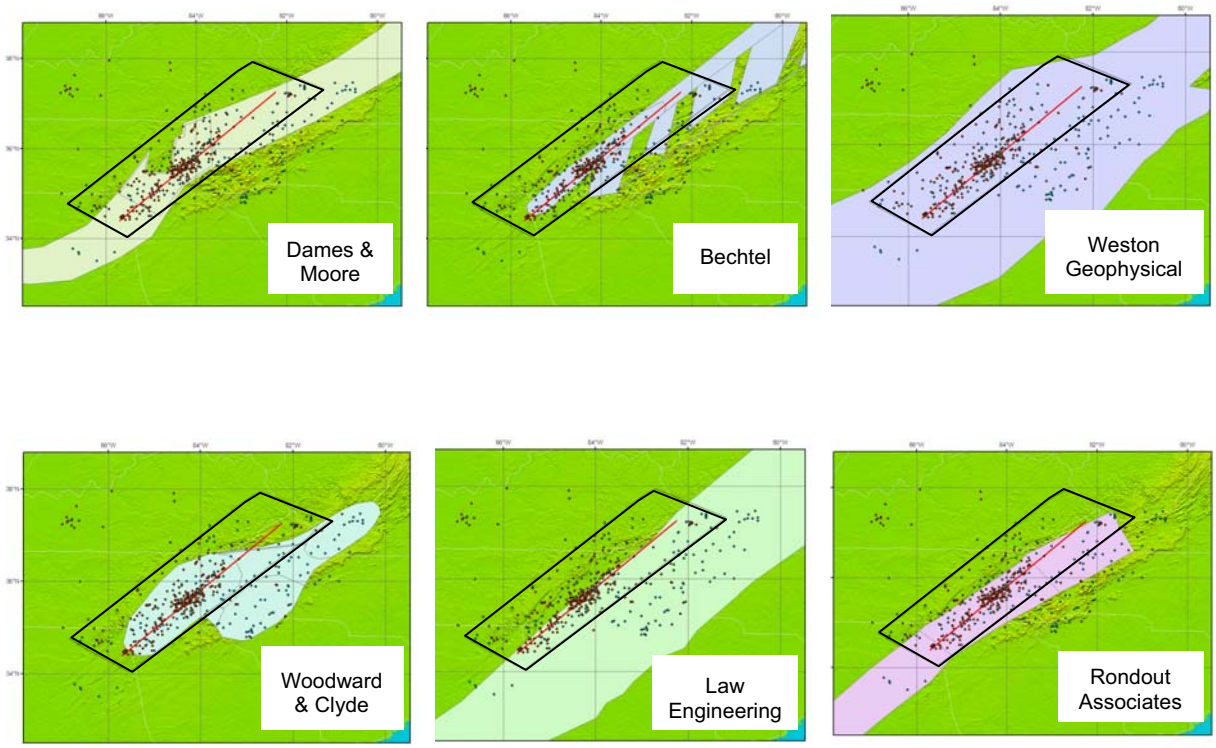

Figure 2.5.2-7 EPRI SOG Source Geometries for the ETSZ

Black box is the staff's representation of the ETSZ. The Red line is the center of the seismicity in the region.

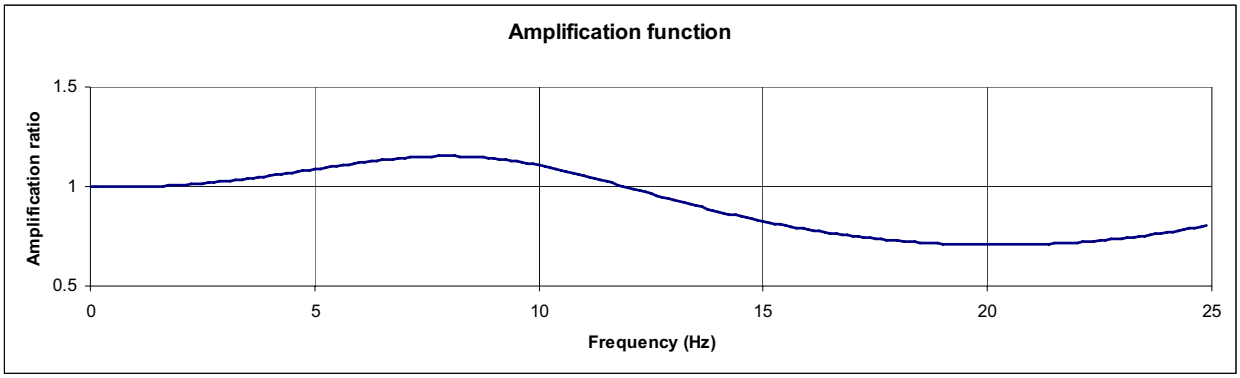

Figure 2.5.2-8 BLN Reactor Unit 4 Amplification Function