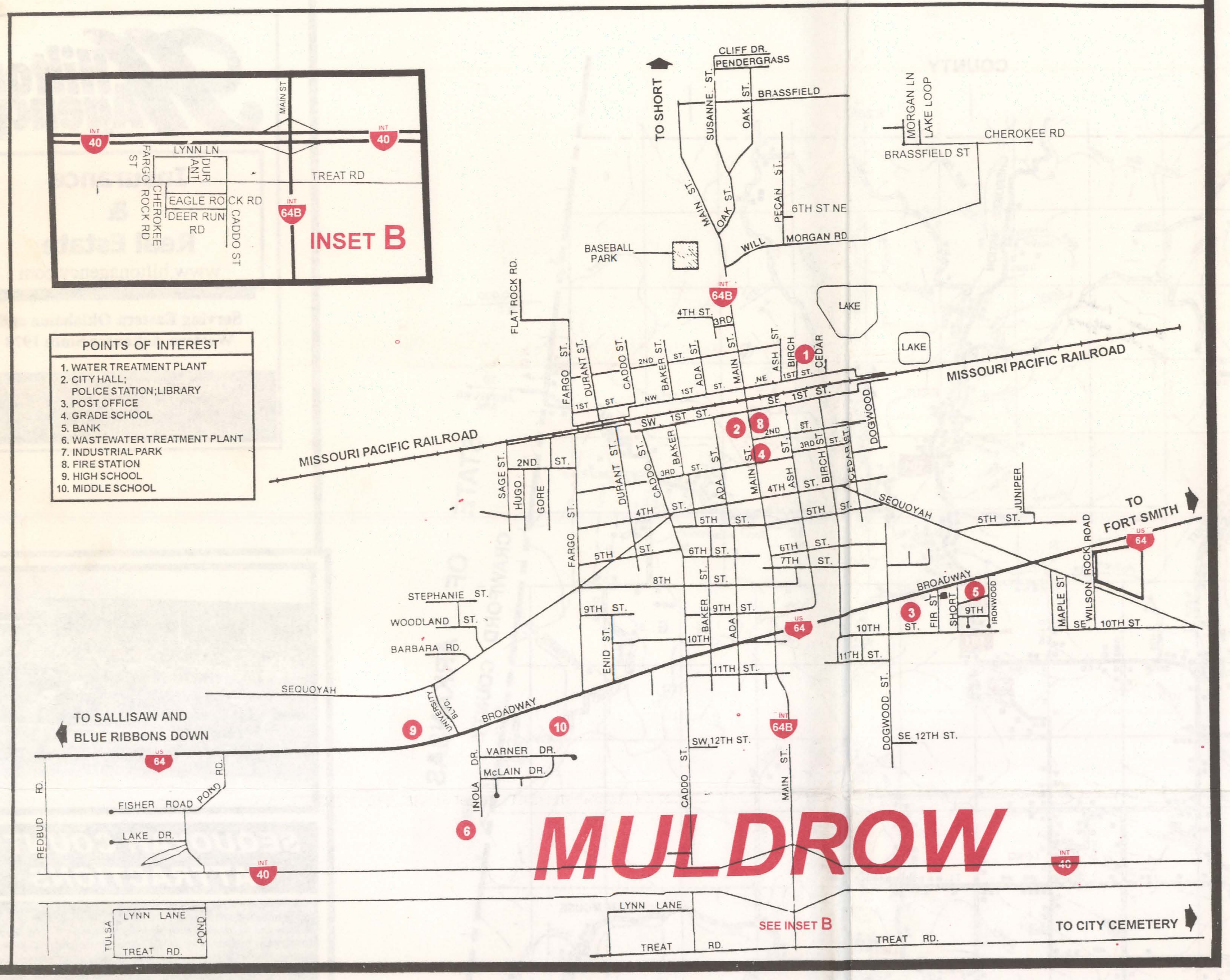

POINTS OF INTEREST
1. WATER TREATMENT PLANT
2. CITY HALL; POLICE STATION; LIBRARY
3. POST OFFICE
4. GRADE SCHOOL
5. BANK
6. WASTEWATER TREATMENT PLANT
7. INDUSTRIAL PARK
8. FIRE STATION
9. HIGH SCHOOL
10. MIDDLE SCHOOL

MULDROW STREET INDEX

ADA ST	DE2-4	PENDERGRASS	E1
ASH ST	E2-4	PERRICONE RD	D5
BAKER ST	D2-4	POND RD	AB5,6
BARBARA RD	C4	REDBUD RD	A5
BIRCH ST	E2-4	SAGE ST	C3
BRASSFIELD ST	DEF1	SEQUOYAH	B-G3,4
BROADWAY	A,G4,5	SHAUNTEL SMITH RD	C6
CADDO ST	D2-6	SHORT	F4
CEDAR ST	E2,3	STEPHANIE	C4
CHEROKEE RD	F1	SUSANNE	E1
CHEROKEE ROCK RD	INSET B	TREAT RD	A-G6
CHERRY ST	D4	TULSA	A6
CLIFF DR	E1	UNIVERSITY BLVD	C4,5
DEER RUN RD	INSET B	VARNER DR	C,D5
DOGWOOD ST	E3-5	WESLEY ST	C4
DURANT ST	D2-4	WILL MORGAN RD	E2
EAGLE ROCK RD	INSET B	WILSON ROCK RD	G4
ENID ST	D4	WOODLAND ST	C4
FARGO ST	D2-4	1ST ST NE	E3
FIR ST	F4	1ST ST NW	DE2
FISHER RD	AB5	1ST ST SE	E3
FLAT ROCK RD	C2	1ST ST SW	DE3
GORE	D3	2ND ST	DE3
HOGO	C3	3RD ST	DE3
INOLA	C5	4TH ST	DE4
IRONWOOD	F4	5TH ST	D-F3
JUNIPER	F3	6TH ST	DE4
KIM ST	C4	6TH ST NE	E1
LAKE DR	A5	7TH ST	E4
LAKE LOOP	F1	8TH ST	DE4
LYNN LN	A-D6	9TH ST	D-F4
MABRY LN	F3	10TH ST	D-F4
MAIN ST	F4	11TH ST	DE4
MCLAIN DR	C5	12TH ST SE	F5
MORGAN LN	F1	12TH ST SW	DE5
OAK ST	E1,2	13TH ST SE	E5
PECAN ST	E1,2	13TH ST SW	D5

LEGEND
- INTERSTATE
- STATE HWY
- COUNTY SEAT
- US HIGHWAY
- SPUR
- AIRPORT
- POINTS OF INTEREST

BASIN OIL & TRANSPORT, LLC.
FUELS, LUBRICANTS, OILS
921 W. Cherokee Ave.
Sallisaw, OK 74955
918-775-9431

CLIP AND CURL BEAUTY SALON
Jean - Owner
Rita - Operator
(918) 775-5445
209 E. Choctaw • Sallisaw, OK. 74955

God's Little People Daycare
302 W. Iola St.
Sallisaw, Ok 74955
918-776-0023



SALLISAW

Sallisaw, County seat of Sequoyah County, is located at the edge of the famed Cookson Hills to the north and the navigation channel of the Arkansas River to the south. Its name is from the French "salaisiau" meaning "salt provision." Indians, early settlers, explorers and trappers were familiar with the natural salt deposits found by many nearby streams.

In 1820 some Cherokee Indians migrated from Georgia and in 1838-39 the remainder of the tribe was forced-marched over the "Trail of Tears" to what is now Oklahoma. The southern-most land assigned to them is the present Sequoyah County area. When Oklahoma was granted statehood in 1907 the county was named Sequoyah in honor of the famous Cherokee educator.

"The Grapes of Wrath" author John Steinbeck used sallisaw as the starting point for "okies" fleeing to California to escape the "dust bowl" drought days. Actually, the eastern part of Oklahomahas always been wooded and picturesque; it was the western part where the dry, flat land and blowing winds created the "dust bowl".

Charles "Pretty Boy" Floyd and other notorious outlaws who used the rugged and inaccessible Cookson Hills to hide in during the 1930's would surely marvel at the four-lane interstate highways, the diesel trains and the barge traffic on the Arkansas River that now connects Sallisaw to the world

Present-Day Sallisaw is an expanding center for commerce and tourism. Lakes for fishing and water sports, drives to historic landmarks, horse racing at Oklahoma's first pari-mutual track, state parks for camping and hiking, golf tennis (or just relaxing) all begin and end at Sallisaw!

2008 COPYRIGHT - ALL RIGHTS RESERVED. REPRODUCTION IN ANY MANNER EITHER IN WHOLE OR PART IS STRICTLY PROHIBITED. EVERY EFFORT HAS BEEN MADE TO MAKE THIS PUBLICATION AS ACCURATE AS POSSIBLE IN BOTH INFORMATION AND ADVERTISING. DFW ASSUMES NO LIABILITY FOR DAMAGES ARISING FROM ANY ERRORS OR OMISSIONS IN THE COMPILATION AND/OR PRINTING. IF ERRORS OR OMISSIONS ARE FOUND PLEASE NOTIFY US AT :

© 2008 DFW MARKETING & ADVERTISING, INC.
1101 Royal Parkway Suite #123
Euless, Texas 76040
1-888-545-3428
www.dfwmktadv.com
email : dfwmktadv@aol.com

"AMERICAN OWNED"

PETERS AGENCY
CARE MANAGEMENT
HOME HEALTH SERVICE
(918)775-6555 or 1-888-516-6555
Caring for Seniors
in 74 Counties in Oklahoma
"Care with Prayer changes Things"
1015 E Choctaw Avenue
P.O. Box 886, Sallisaw OK 74955



DFW MARKETING & ADVERTISING, INC.
www.dfwmktadv.com
CUSTOM PRINTING
Customer Service is our Specialty.
For More Information on Pricing and Services, Please Call Our Toll Free Number:
1-888-545-3428

Offset Printing • Graphic Design
Full Service Printers
Volume Discounts • 4 Color Printing
40" Printing Capability
Envelopes • Brochures
Letterheads • Business Cards
Maps • Pocket Folders • Manuals

MULDROW PHARMACY
(918) 427-3243- Phone
(918) 427-6678- Fax
710 E. Shawntel Smith Blvd
Muldrow, Ok. 74948
"Your Hometown Pharmacy"

Does advertising work?
It Just Did!!
Reserve Your Spot Today!
DFW Marketing & Advertising, Inc.
1-888-545-3428
www.dfwmktadv.com
email : dfwmktadv@aol.com

TURNER CHIROPRACTIC AND FITNESS CENTER
Dr. Jim L. Turner
515 W. Cherokee Ave
Sallisaw, OK 74955
918-775-5531

TAYLOR RENTAL
Visit us at www.arklahomarental.com
2510 S. Kerr
Sallisaw, OK. 74955
(918) 776-0796
(800) 655-9268
Locally Owned & Operated by SPCC, LLC

Agent Funeral Home
"Personal Service with Distinction"
1-800-882-0276
www.agentfuneralhome.com
102 EAST CHICKASAW, SALLISAW, OKLAHOMA 74955, 918-775-4414
904 EAST SHAWNTEL SMITH BLVD, MULDROW, OKLAHOMA 74948, 918-427-5842
100 RANGER BLVD, ROLAND, OKLAHOMA 74954, 918-427-2751

CRIME STOPPERS

WHAT IS CRIME STOPPERS?
Crime Stoppers is a non-profit organization made up of a board of concerned citizens united with the COUNTY SHERIFF DEPARTMENT and all the area Law Enforcement Agencies, Media and the Public in a crime stopping effort.
Crime stoppers operates with a goal to help keep the county crime free. It's a great track record to be proud of in the community.
The anonymous caller that gives our Hotline a tip on crimes, and leading to the arrest can receive a reward of up to $1,000.00 They never give a name, they do get a confidential code number so the caller always stays anonymous to us.

WHO DOES IT BENEFIT? All citizens benefit. There is a greater awareness of crime in the community and stronger contribution in solving a crime, making your community a safer place to live.
"YOU" can make crime stoppers successful, by being a Board Member, assist in Fund Raising, making a donation, reporting a crime. COUNTY CRIME STOPPERS IS WORKING, BUT YOUR SUPPORT IN THE CONTINUED FIGHT AGAINST CRIME IS NEEDED! **SO REPORT A CRIME!**

FOR MORE INFORMATION CONTACT THE LOCAL CRIME STOPPERS IN YOUR AREA.

SALLISAW STREET INDEX

ADAMS	D3	LILLIARD LN	E2
ALEX DENTON DR	F2	LINCOLN ST	C3
ANDREA LN	F1	LINDA LOOP	G3
APACHE ST	F3	LLOYD HENRY ST	E3
ARABIAN AVE	C,F1	LOCUST ST	E3
ARGYLE	DE2	LUCY AVE	E3
ARLINGTON	D3	MADISON ST	D3
ASH	D2,3	MAIN ST	E2,3
ASPEN CT	D3	MAPLE ST	D1,3
AUTUMN AVE	F3	MARIE DR	F3
AVALON BLVD	E2	MARY AVE	E3
BADGER DR	INSET A	MATT FRANKLIN	F1
BADGER LEE RD	INSET A	MAYO	E3
BEECH ST	E3	MCGEE DR	F3
BELL DENTON CIR	F2	MEADOWLARK AVE	D2
BELMONT	E3	MELBA DENTON LN	F2
BLAIR AVE	C,G3	MITCHELL ST	E2
BLUFF DR	F1	MOCKINGBIRD LN	B1-5,E2
BLUFF DR PL	F1	MONARCH PASS	D3
BUFFINGTON RD	B2,3	MULBERRY ST	E3
BOB-O-LINK ST	D2	MUSTANG LN	D1
BRECKENRIDGE AVE	D3	NICKI LN	F4
BROWN BLVD	D3	NOBLE CIR E,W	E2
CALLAHAN AVE	E3	NO NAME ST	D3
CAMEL ST	D2	NORTHWEST DR	F1
CARSON RD	D5	OAK	E2,3
CATALINA BLVD	E2	OKLAHOMA AVE	D3
CEDAR ST	E2,3 D3,5	OPDYKE ST	E3,4
CHEROKEE AVE	C-G3	OSAGE ST	E2
CHERRY ST	E3	PAYNE AVE	E3
CHICKASAW AVE	D,F3	PECAN	E3
CHOCTAW AVE	D,F3	PHILLIPS AVE	G3
CLUB VIEW CIR	F4	PINE ST	E2,3
CLYDESDALE ST	INSET A	PINTO AVE	D1
COLONIAL CIR	F3	POPLAR ST	E3
COMANCHE ST	F3	PORT ARTHUR	D,E3
CORLEY ST	E2	PREAKNESS PLACE	E2
CREEK AVE	D,F3	PRIVATE DR	F1
DAVID DR	E2	PRIVATE RD	F3
DELAWARE AVE	E3	QUAIL RIDGE RD	E2
DENTON AVE	D,E3	QUESENBURY AVE	E3
DEVERON ST	D2	REDWOOD AVE	AG2
DOGWOOD ST	E1,F3	REDWOOD DR	F3
DORIS DR	F3	REDWOOD CT	E2
DOVE LN	E2	RICHARDSON AVE	G3
DRAKE RD	D5	RIDGE DR	E2
DRUERY LN	D3	RIGSBY RD	E2
DUTCH AVE	DE2	ROBIN LN	E2
EDMONDSON	F3	ROGER ST	D2
ELIZABETH LN	F3	ROOSEVELT ST	F1
ELM ST	E2,3	ROSEWOOD DR	F1
EMMY ST	E2	ROSS RD	B3
EPPER AVE	D2	RUTH AVE	D3
FALL CIR	F3	SAM ED BUSH DR	E2
FRUIT FARM RD	A2,3	SANDY CIR	F3
FRYAR DR	F3	SARAH AVE	E3
GREEN ST	E2	SCOTT AVE	E3
HARRIET ST	E2,3	SEMINOLE AVE	E3
HARIRSON RD	A3,5	SHADOW LN	F4
HASTINGS	E2	SHAWNEE AVE	E3
HAZEL ST	E2	SHILOH AVE	CD4
HELEN ST	E2	SHILOH RD	C3
HICKORY	D2,3	SHURLEY ST	F1,3
HILLSIDE DR	D1	SIOUX	F3
HILLSIDE CIR	D1	SMITH DR	G3
HOLLY	E3	SPILLMAN ST	D3
HONEY SUCKLE DR	F1	SPRING AVE	F3
HORN CIR	E2	STEPHENS LN	DE3
HOUSER IND BLVD	E4	SUMMER CIR	F3
IDA AVE	E,F3	SUNSET BLVD	E2
IOLA AVE	E3	TATHAM AVE	D3
JACKSON AVE	D3	TAYLOR DR	C,F1
JAMIE LN	F4	THOROUGHBRED AVE	INSET A
JEFFERSON ST	D2,3	TRAILER PARK	D3
JENKINS ST	F3	TURFSIDE	C3
JESS DR	D2	TURNER AVE	E3
JILES AVE	D4	VELMA DENTON CIR	F2
J.T. STITES ST	CD2,3	VINE AVE	E3
KENTUCKY DERBY DR	F1	WALNUT ST	E2,3
KERR ST	D3,F3	WASHINGTON	D2,3
KEYSTONE AVE	D3	WATTS AVE	E3
KING AVE	G3	WHEELER ST	E1,3
KISH AVE	G3	WHITE ST	E2
KIOWA ST	F3	WHITMORE	C3
KOA BLVD	D4	WILLIAM AVE	D3
KODY LN	D2	WILSHIRE ST	F2
LAKEVIEW LN	D2	WINTERPARK DR	D3
LENNINGTON RD	B4	WYANDOTTE AVE	E3
LESSLEY LN	E2	ZUKLEY ST	E2
LEXINGTON RD	D3	59TH TERRACE	D3

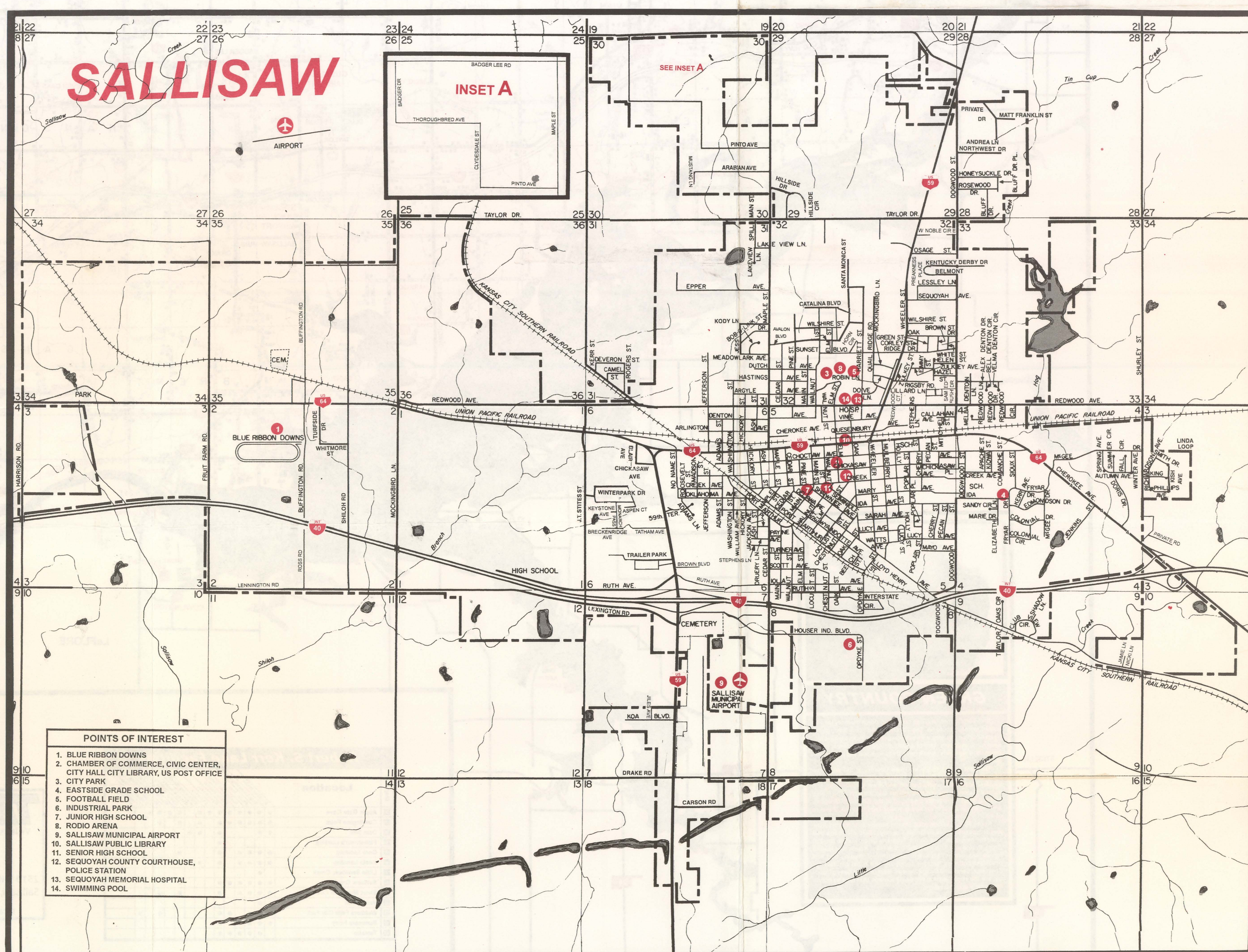

POINTS OF INTEREST
1. BLUE RIBBON DOWNS
2. CHAMBER OF COMMERCE, CIVIC CENTER, CITY HALL CITY LIBRARY, US POST OFFICE
3. CITY PARK
4. EASTSIDE GRADE SCHOOL
5. FOOTBALL FIELD
6. INDUSTRIAL PARK
7. JUNIOR HIGH SCHOOL
8. RODIO ARENA
9. SALLISAW MUNICIPAL AIRPORT
10. SALLISAW PUBLIC LIBRARY
11. SENIOR HIGH SCHOOL
12. SEQUOYAH COUNTY COURTHOUSE, POLICE STATION
13. SEQUOYAH MEMORIAL HOSPITAL
14. SWIMMING POOL

ROLAND STREET INDEX
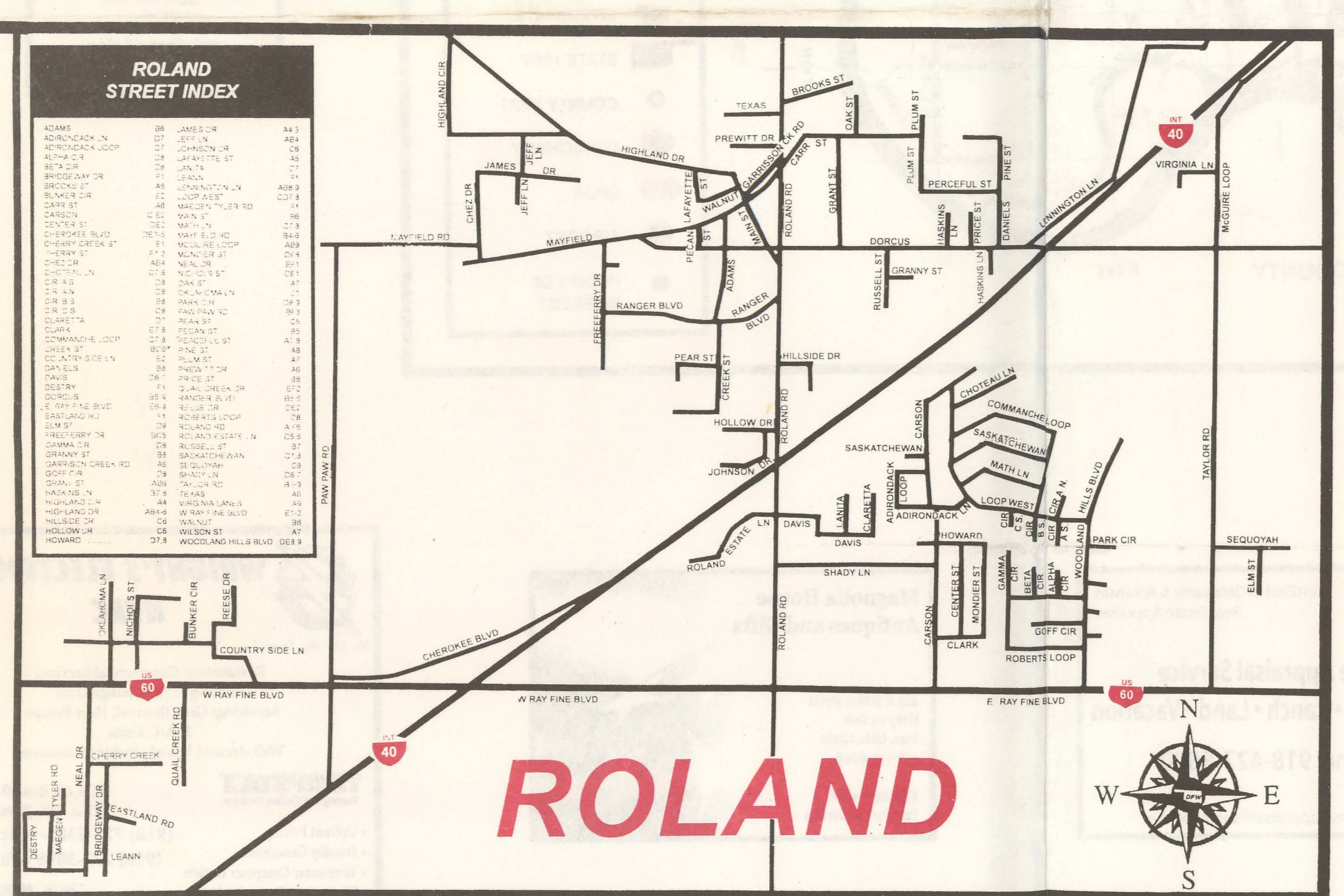
ADAMS	B6	JAMES DR	A4,5
ADIRONDACK LN	D7	JEFF LN	AB4
ADIRONDACK LOOP	D7	JOHNSON DR	C6
ALPHA CIR	D8	LAFAYETTE ST	A5
BETA CIR	D8	LANITA	D7
BRIDGEWAY DR	F1	LEANN	F1
BROOKS ST	A6	LENNINGTON LN	AB8,9
BUNKER CIR	E2	LOOP WEST	CD7,8
CARR ST	A6	MAEGEN TYLER RD	F1
CARSON	C,E2	MAIN ST	B6
CENTER ST	DE2	MATH LN	C7,8
CHEROKEE BLVD	DE3-5	MAYFIELD RD	B4-6
CHERRY CREEK ST	F1	MCGUIRE LOOP	AB9
CHERRY ST	F1,2	MONDIER ST	DE8
CHEZ DR	AB4	NEAL DR	EF1
CHOTEAU LN	C7,8	NICHOLS ST	DE1
CIR A S	D8	OAK ST	A7
CIR A N	D8	OKLAHOMA LN	D1
CIR B S	D8	PARK CIR	D8,9
CIR C S	C8	PAW PAW RD	BF3
CLARETTA	D7	PEAR ST	C5
CLARK	E7,8	PECAN ST	B5
COMMANCHE LOOP	C7,8	PEACEFUL ST	A7,8
CREEK ST	BC5	PINE ST	A8
COUNTRY SIDE LN	E2	PLUM ST	A7
DANIELS	B8	PREWITT DR	A6
DAVIS	D6,7	PRICE ST	B8
DESTRY	F1	QUAIL CREEK DR	EF2
DORCUS	B5-9	RANGER BLVD	B5,6
E RAY FINE BLVD	E6-9	REESE DR	DE2
EASTLAND RD	F1	ROBERTS LOOP	D8
ELM ST	D9	ROLAND RD	A-F6
FREEFERRY DR	BC5	ROLAND ESTATE LN	D5,6
GAMMA CIR	D8	RUSSELL ST	B7
GRANNY ST	B8	SASKATCHEWAN	C7,8
GARRISON CREEK RD	A6	SEQUOYAH	D9
GOFF CIR	D8	SHADY LN	D6,7
GRANT ST	AB6	TAYLOR RD	B-9
HASKINS LN	B7,8	TEXAS	A6
HIGHLAND CIR	A4	VIRGINIA LANES	A9
HIGHLAND DR	AB4-6	W RAY FINE BLVD	E1-3
HILLSIDE DR	C6	WALNUT	B6
HOLLOW DR	C6	WILSON ST	A7
HOWARD	D7,8	WOODLAND HILLS BLVD	DE8,9