

1000

500

0

WEST LINE SEC. 12 T.16N R.4W

E-W 1/4 SECTION




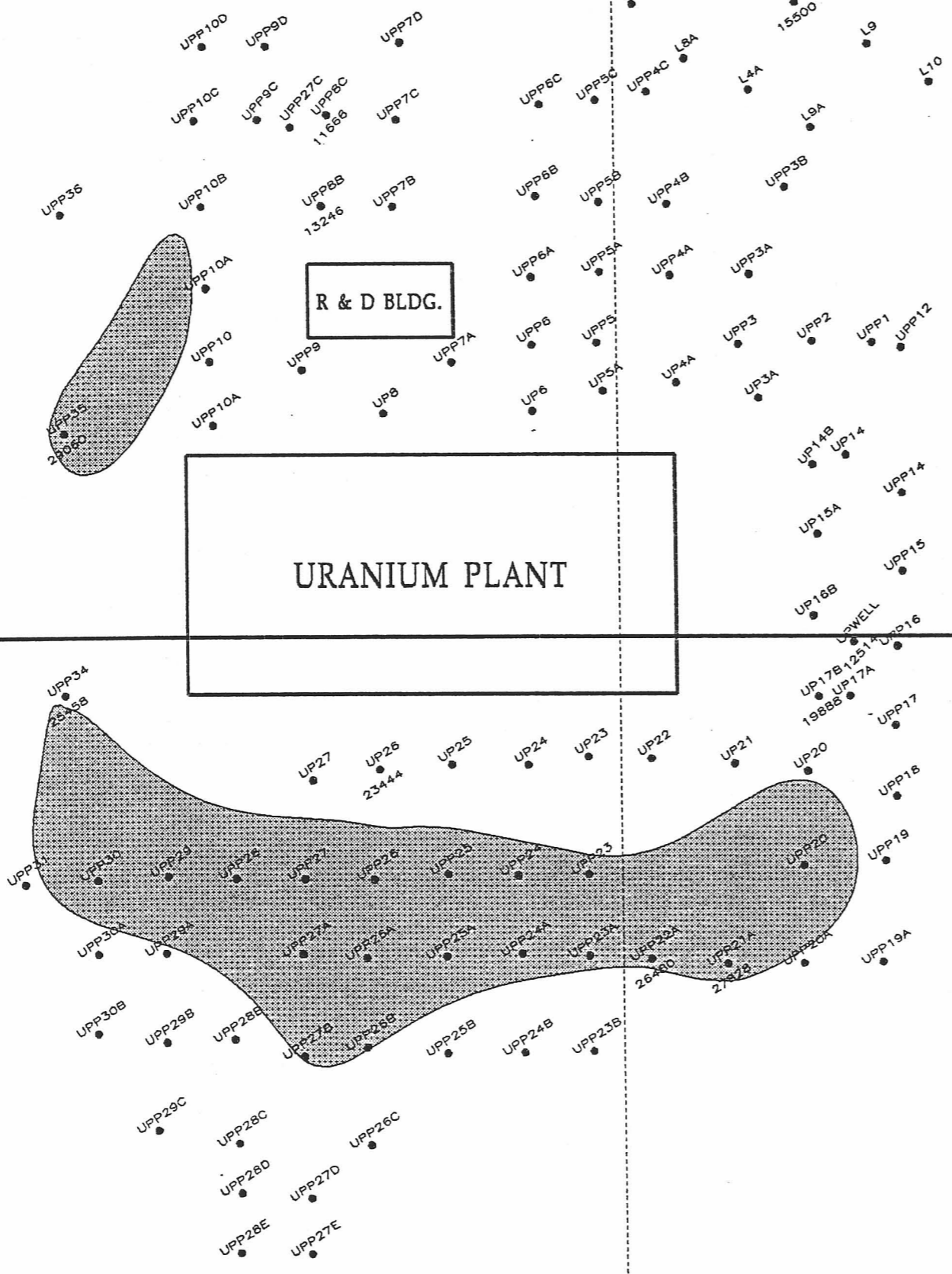
OCTOBER 1989

0

500

1000


1500




CIMARRON FACILITY
License SNM-928; Docket 70-925

**GAMMA PROBE READINGS IN COUNTS / MINUTE (C/M)
AT -28 FT. BELOW LAND SURFACE**

Shaded Areas Denote Option 2 Concentrations

	Gamma Values Greater Than 26,000 (c/m)	<i>R-25</i> 1127B.	Drill Hole Name With Gamma Value in (c/m)
---	--	-----------------------	---

1 Inch = 100 Feet



D-31