

1000

500

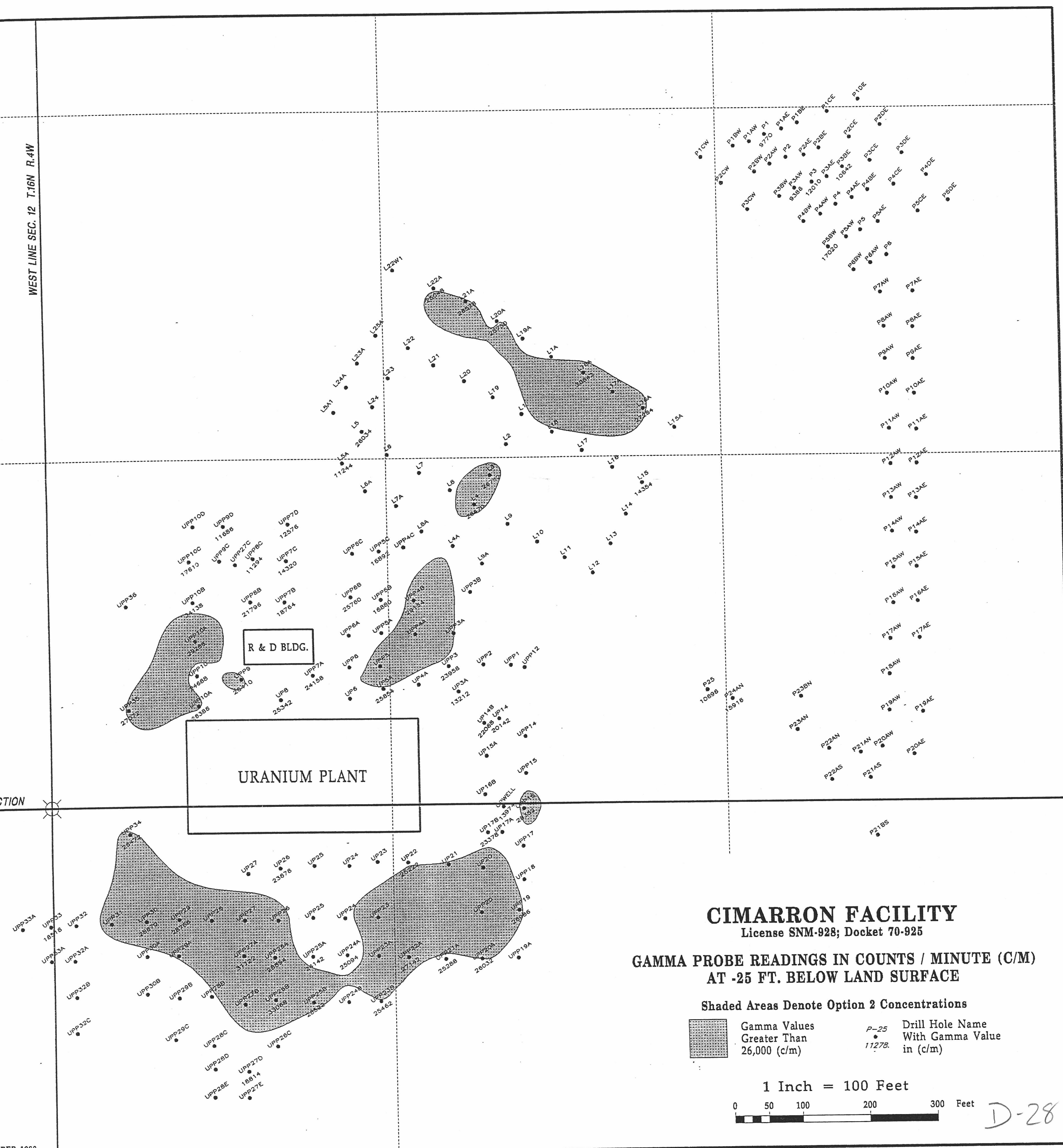
0

WEST LINE SEC. 12 T.16N R.4W

E-W 1/4 SECTION






OCTOBER 1989




CIMARRON FACILITY
 License SNM-928; Docket 70-925

**GAMMA PROBE READINGS IN COUNTS / MINUTE (C/M)
 AT -25 FT. BELOW LAND SURFACE**

Shaded Areas Denote Option 2 Concentrations

- | | | | |
|---|--|---|--|
|  | Gamma Values Greater Than 26,000 (c/m) |  | P-25 Drill Hole Name With Gamma Value in (c/m) |
| | |  | 1127B |

1 Inch = 100 Feet



D-28

500

1000

1500