


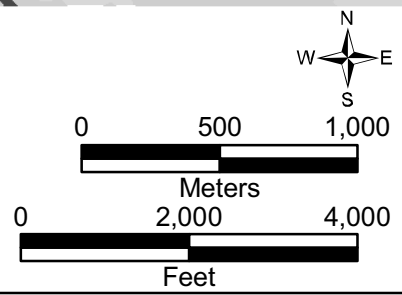


**Notes**  
 1) Land use classification system is USGS Anderson Level II; data generalized from more detailed data.  
 2) Refer to Figure 2.2-2 for land use classifications.

**Sources**  
 LNP 1 and 2; LNP Site Boundary; and LNP Associated Structures: Sargent & Lundy, 2007, 2008  
 USGS Level II Land Use Data: Southwest Florida Water Management District, 2004

- LEGEND**
-  LNP 1 and 2
  -  LNP Associated Structure
  -  LNP Site Boundary



Progress Energy Florida  
**Levy Nuclear Plant  
 Units 1 and 2  
 Part 3, Environmental Report**

---

Land Uses within the Site Boundary

**FIGURE 2.2-3**

SCA Rev 2