

PMFermiCOLPEm Resource

From: Caverly, Jill
Sent: Thursday, June 04, 2009 1:18 PM
To: Jones, Henry; McBride, Mark; Yuen, Cheong-Yip Ron
Cc: Caverly, Jill; Tonacci, Mark; Hale, Jerry
Subject: Fermi COLA Hydrology Audit Agenda.doc
Attachments: Fermi Site Map.pdf; Fermi COLA Hydrology Audit Agenda.doc

All:

I am attaching two files for next week's Fermi audit. The first one is a word file that contains an agenda and other pertinent information including contact numbers and directions.

NRC and ANL folks... let's plan to meet in the lobby of the Hilton Garden Inn at 8pm on Monday so that we can get acquainted and coordinate driving etc.

The second file attached to this email is a map of the Fermi site. We will be meeting at the "GTOC" on Tuesday only. See the attached map for specific location.

Give me a call if you have any questions.

Best,
Jill

Hearing Identifier: Fermi_COL_Public
Email Number: 299

Mail Envelope Properties (D9892A42664D3D4690E88C2F48D7C08E1F33164E2E)

Subject: Fermi COLA Hydrology Audit Agenda.doc
Sent Date: 6/4/2009 1:18:11 PM
Received Date: 6/4/2009 1:18:15 PM
From: Caverly, Jill

Created By: Jill.Caverly@nrc.gov

Recipients:

"Caverly, Jill" <Jill.Caverly@nrc.gov>
Tracking Status: None
"Tonacci, Mark" <Mark.Tonacci@nrc.gov>
Tracking Status: None
"Hale, Jerry" <Jerry.Hale@nrc.gov>
Tracking Status: None
"Jones, Henry" <Henry.Jones@nrc.gov>
Tracking Status: None
"McBride, Mark" <Mark.McBride@nrc.gov>
Tracking Status: None
"Yuen, Cheong-Yip Ron" <yuenr@anl.gov>
Tracking Status: None

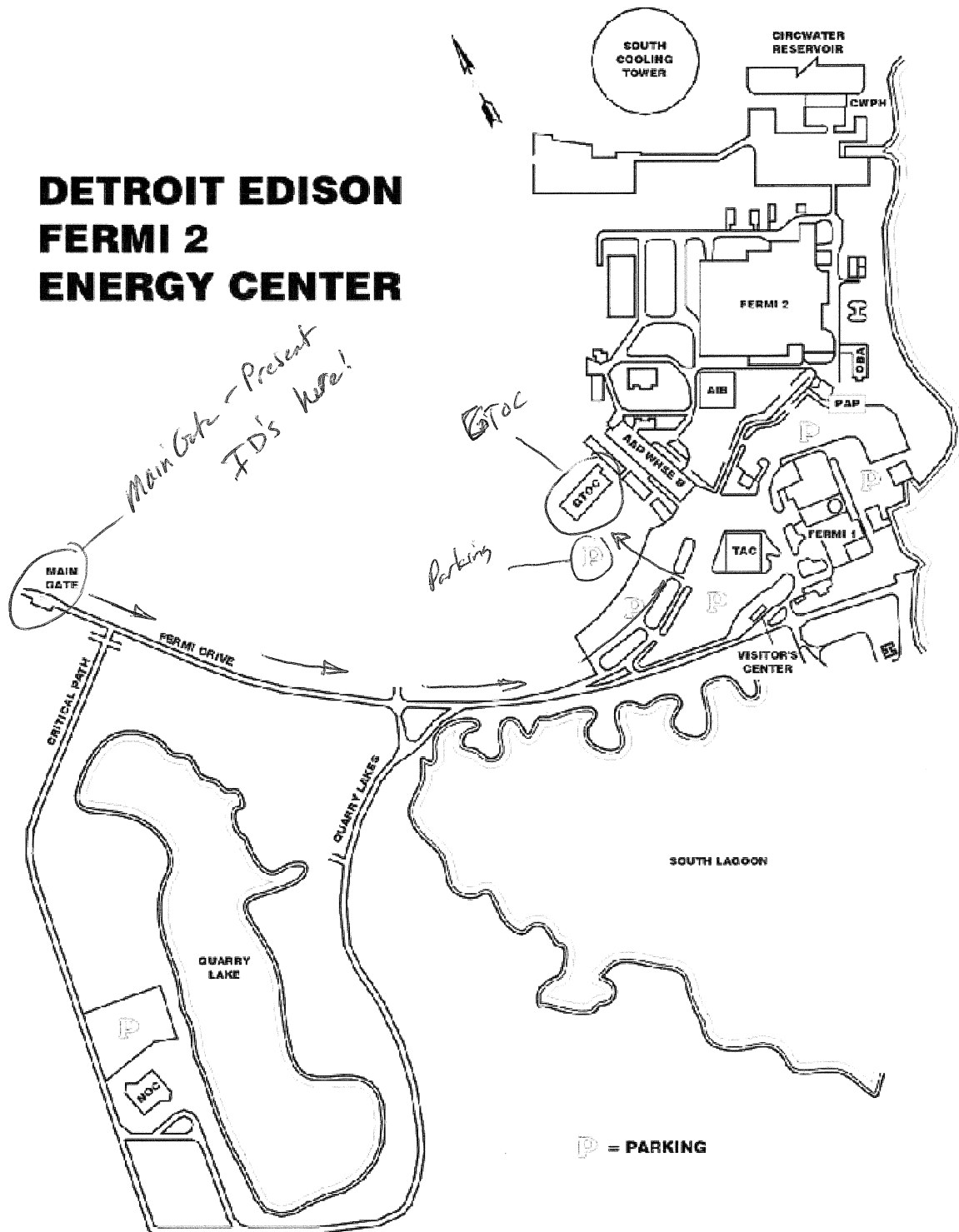
Post Office: HQCLSTR01.nrc.gov

Files	Size	Date & Time
MESSAGE	593	6/4/2009 1:18:15 PM
Fermi Site Map.pdf	299737	
Fermi COLA Hydrology Audit Agenda.doc		91758

Options

Priority: Standard
Return Notification: No
Reply Requested: No
Sensitivity: Normal
Expiration Date:
Recipients Received:

DETROIT EDISON FERMI 2 ENERGY CENTER



Fermi COLA Hydrology Audit Agenda

Tuesday, June 9, 2009

- 9:00am Meet at the site
Address: 6400 North Dixie Highway, Newport, MI
Go to the GTOC (see Map)
**See attached directions*
- 10:00am Site tour
- 12:00(noon) lunch break
- 12:45pm Meeting – start discussing site audit needs
- 6:00pm Adjourn

Wednesday, June 10, 2009

- 8:00am Meet at DTE Headquarters
Address:
DTE Energy
One Energy Plaza
Detroit, MI 48226
**See attached directions*
- 8:30am Continue open discussion with site audit needs
- 12:00(noon) Lunch break
- 12:45pm Review calculations and other information available
- 4:30pm Recap of Day
- 6:00 pm Adjourn

Thursday, June 11, 2009

- 8:00am Meet at DTE Headquarters
- 8:30am Resume document review and open discussions
- 12:00(noon) Lunch break
- 1:00pm Continue with open discussion of site audit needs list
- 2:00pm Closing and comments
- 2:30pm Adjourn

Fermi Contact Information

Jill Caverly 301-325-1220
Henry Jones 443-995-5179
Mark McBride 301.467.6291
Mark Tonacci 410-610-0910
Jerry Hale
Ron Yuen - 312-213-1338
Eugene Yan – 630-220-6696

Hilton Garden Inn

Address: 351 Gratiot Avenue
Detroit, MI 48226
Telephone: 313-967-0900

Directions to DTE Headquarters Offices:

DTE Energy
One Energy Plaza
Detroit, MI 48226

Travel Directions:

- From Detroit Metro Airport: Take I-94 East to M-10 South. Exit left at Bagley Ave.
- From Detroit City Airport: From airport parking lot, turn right onto Connor and right again onto Gratiot. Follow I-94 West to M-10 South. Exit left at Bagley Ave.
- From Ambassador Bridge: After crossing the Ambassador Bridge, make a right on Fort St. Take a left on Third St. and a right on Bagley.
- From Detroit-Windsor Tunnel: After exiting the tunnel, turn right (East) onto Jefferson Ave. and then immediately loop around to head West on Jefferson Ave. Continue Westbound on Jefferson Ave. to Woodward Avenue, turn right. Veer left on Woodward Avenue around Campus Martius Park; turn right on Michigan Avenue, a right on Third St. and a right on Bagley Ave.
- From the North: Take I-75 South to the Grand River exit. Remain on the service drive, turn left on Third St. and left on Bagley Ave.
- From the South: Take I-75 north to M-39 West to I-94 East. Take

I-94 East to M-10 South. Exit left at Bagley Ave.

• From the East: Take I-94 West to M-10 South. Exit left at Bagley Ave.

• From the West: Take I-96 East, to I-94 East to M-10 South. Exit left at Bagley Ave.

Parking:

DTE has suggested that we park in the upper floors of the MGM Grand hotel parking garage. Apparently, there is access to the DTE building from the 3rd of 4th floor of the garage.

Directions to Fermi site:

From I-75 south, get off at Exit 21 (Swan Creek/Newport Road). Take Swan Creek Road east through Newport until it ends at North Dixie Highway. Take a right on North Dixie Highway until you get to Fermi Drive and take a left.

Directions to/from Hotel and Airport:


Driving directions to 351 Gratiot Ave, Detroit, MI 48226

23.7 mi – about 29 mins

 Detroit Metropolitan Wayne County Airport

- | | | |
|--|---|---------|
| 1. Head southwest |  | 1.1 mi |
| 2. Slight right at John D Dingell Dr |  | 1.3 mi |
| 3. Slight right at William G Rogell Dr |  | 0.6 mi |
| 4. Merge onto I-94 E via the ramp to Detroit |  | 17.8 mi |
| 5. Take exit 216A to merge onto I-75 S |  | 1.7 mi |
| 6. Continue on I-375 S (signs for I-375) |  | 0.5 mi |
| 7. Take the exit toward Lafayette Ave |  | 0.2 mi |
| 8. Merge onto Chrysler Dr |  | 20 ft |
| 9. Turn right at Macomb St |  | 0.3 mi |










10. Turn **right** at **MI-3/Randolph St**  243 ft
Continue to follow MI-3

 351 Gratiot Ave

Driving directions to Detroit Metropolitan Wayne County Airport

23.4 mi – about 27 mins

 351 Gratiot Ave 
Detroit, MI 48226

1. Head **northwest** on **Randolph St** toward **Centre St**  0.1 mi
2. Turn **right** at **Madison St**  0.2 mi
3. Take the ramp onto **I-375 N**  0.5 mi
4. Merge onto **I-75 N**  1.2 mi
5. Take exit **53B** to merge onto **I-94 W**  17.2 mi
6. Take exit **198** for **Merriman Rd**  1.3 mi
7. Continue toward **Merriman Rd** and merge onto **Merriman Rd**  0.3 mi
8. Continue on **William G Rogell Dr**  0.6 mi
9. Slight **left** at **John D Dingell Dr**  1.4 mi
10. Slight **right**  0.5 mi
Destination will be on the right

 Detroit Metropolitan Wayne County Airport