

# Measured and Model Computed WL Hydrograph

Well: MW024A

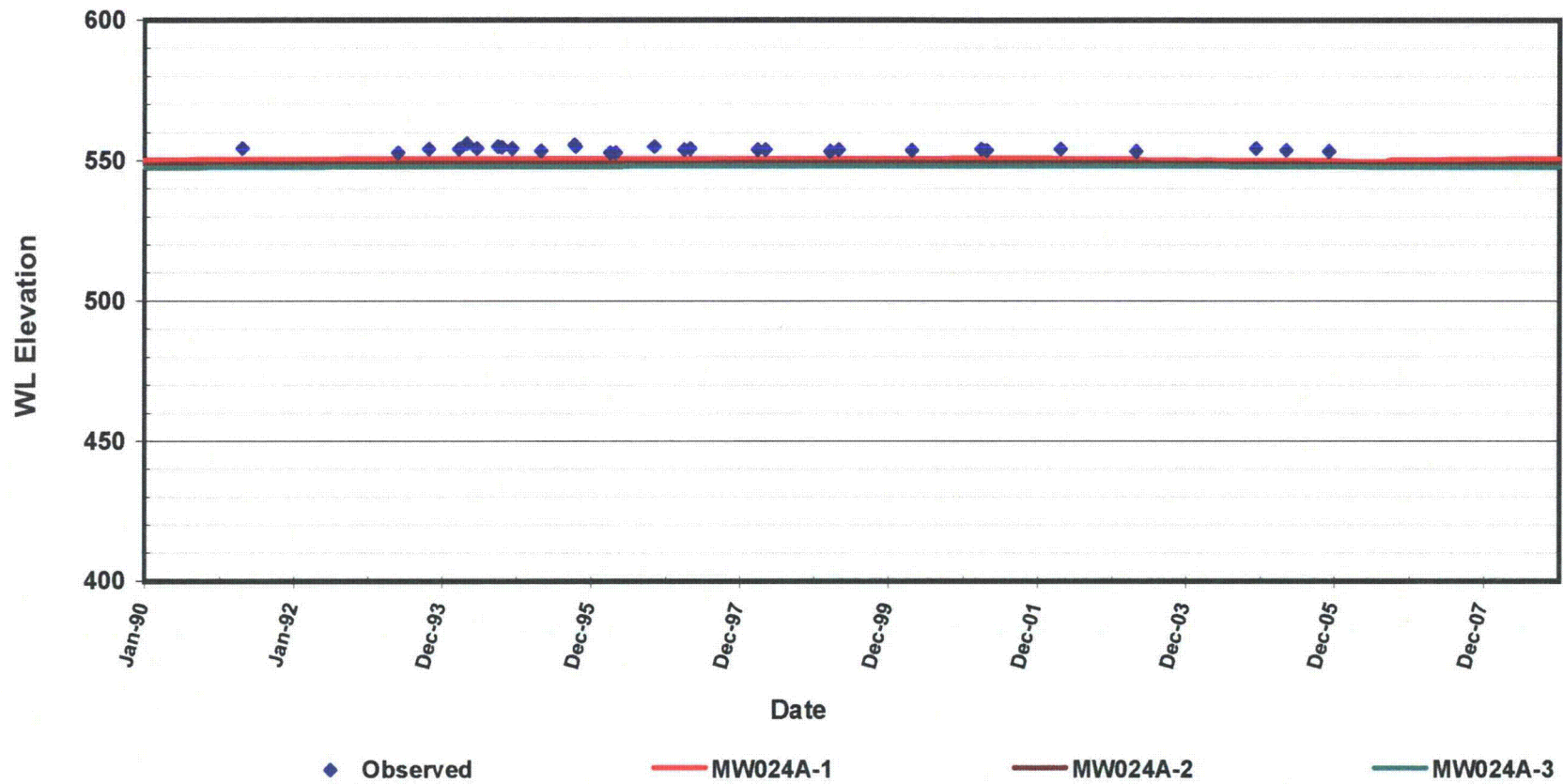


FIGURE 75  
GROUNDWATER ELEVATIONS  
MW024A

Date: May 2009

Project: Sequoyah

File: Graph.xls

# Measured and Model Computed WL Hydrograph

Well: MW025

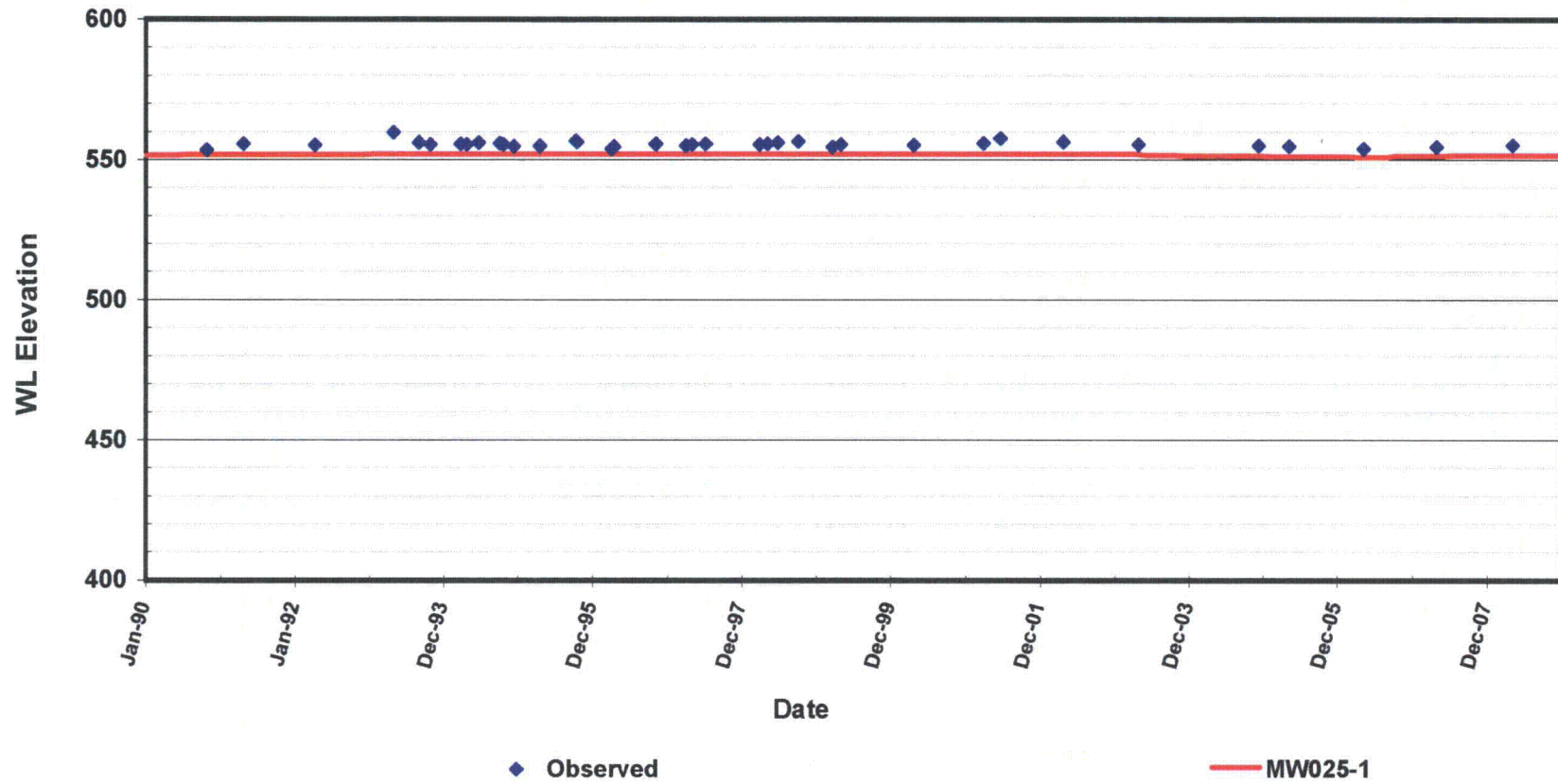


FIGURE 76

GROUNDWATER ELEVATIONS

MW025

Date: May 2009

Project: Sequoyah

File: Graph.xls



# Measured and Model Computed WL Hydrograph

Well: MW025A

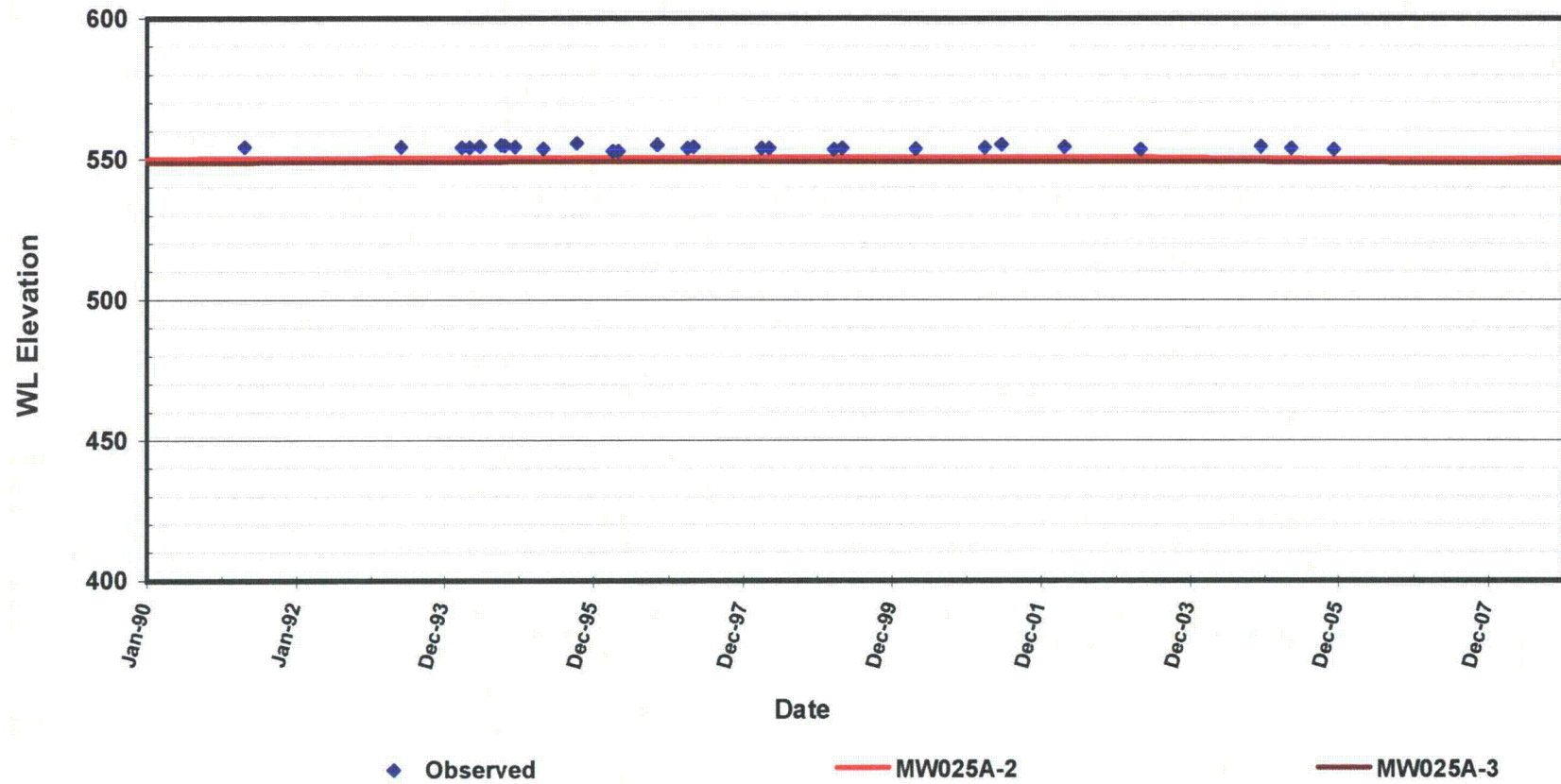


FIGURE 77

GROUNDWATER ELEVATIONS

MW025A

Date: May 2009

Project: Sequoyah

File: Graph.xls

# Measured and Model Computed WL Hydrograph

Well: MW026

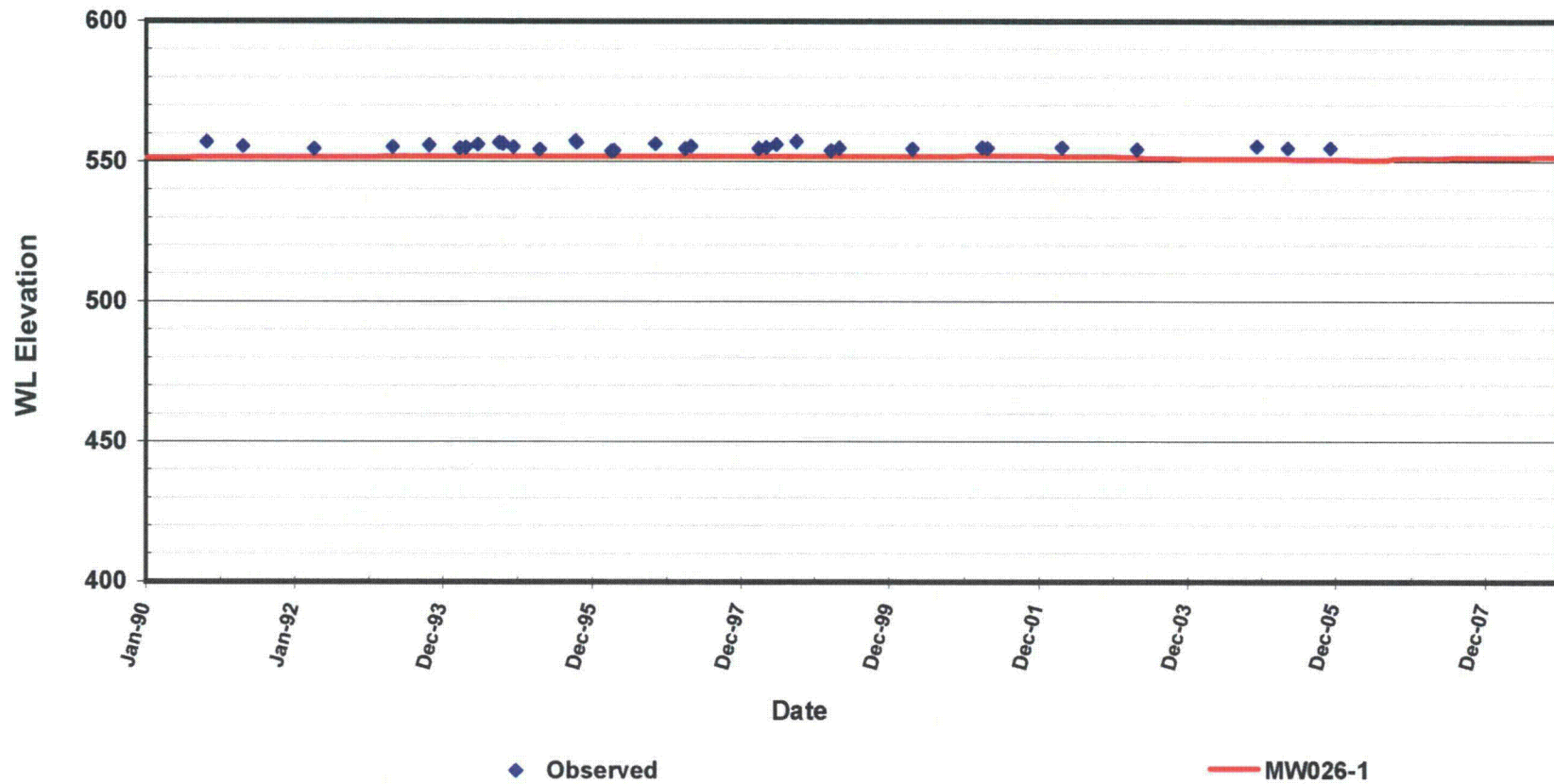


FIGURE 78

GROUNDWATER ELEVATIONS

MW026

Date: May 2009

Project: Sequoyah

File: Graph.xls

# Measured and Model Computed WL Hydrograph

Well: MW026A

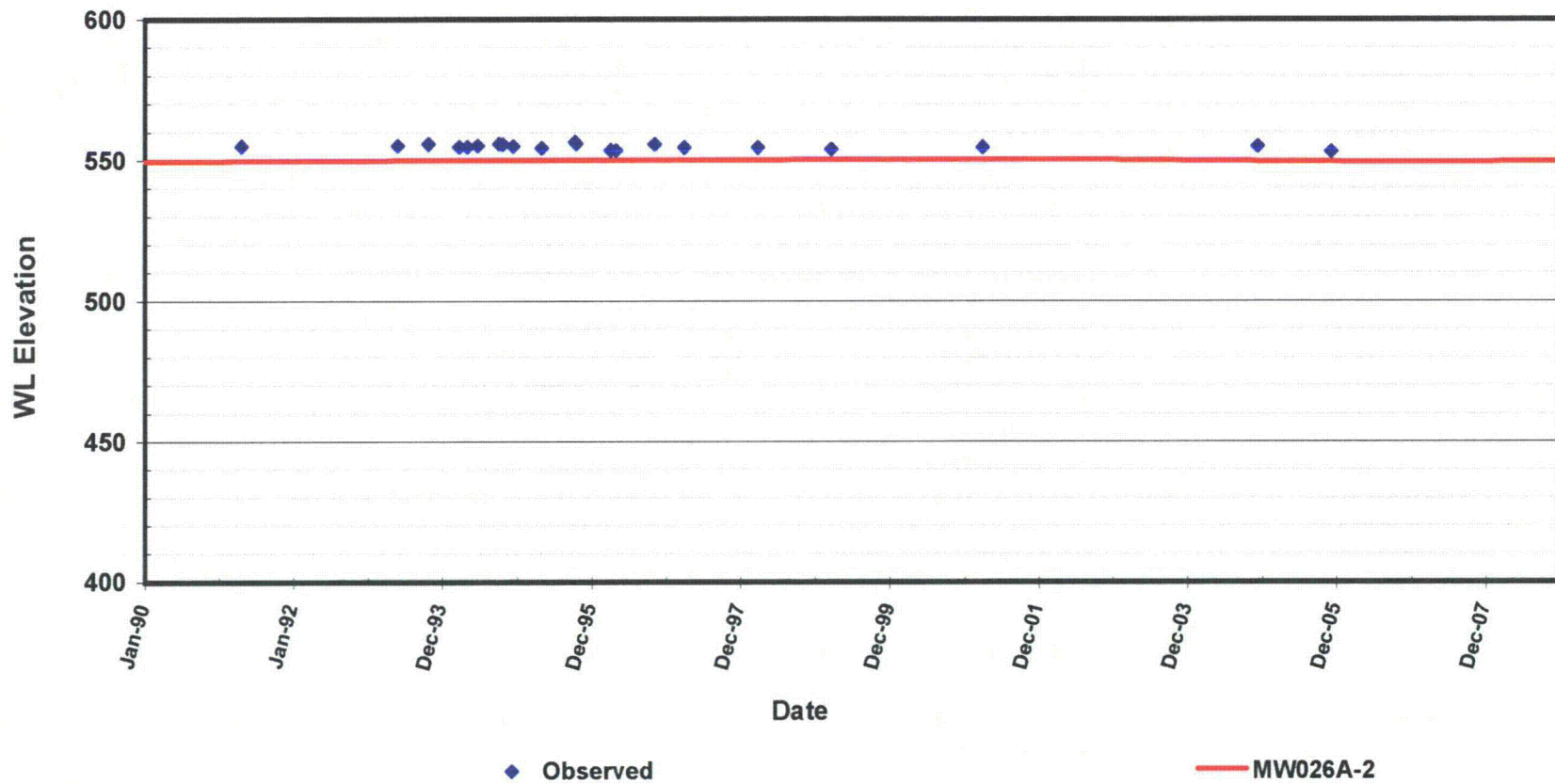


FIGURE 79

GROUNDWATER ELEVATIONS

MW026A

Date: May 2009

Project: Sequoyah

File: Graph.xls

# Measured and Model Computed WL Hydrograph

Well: MW027

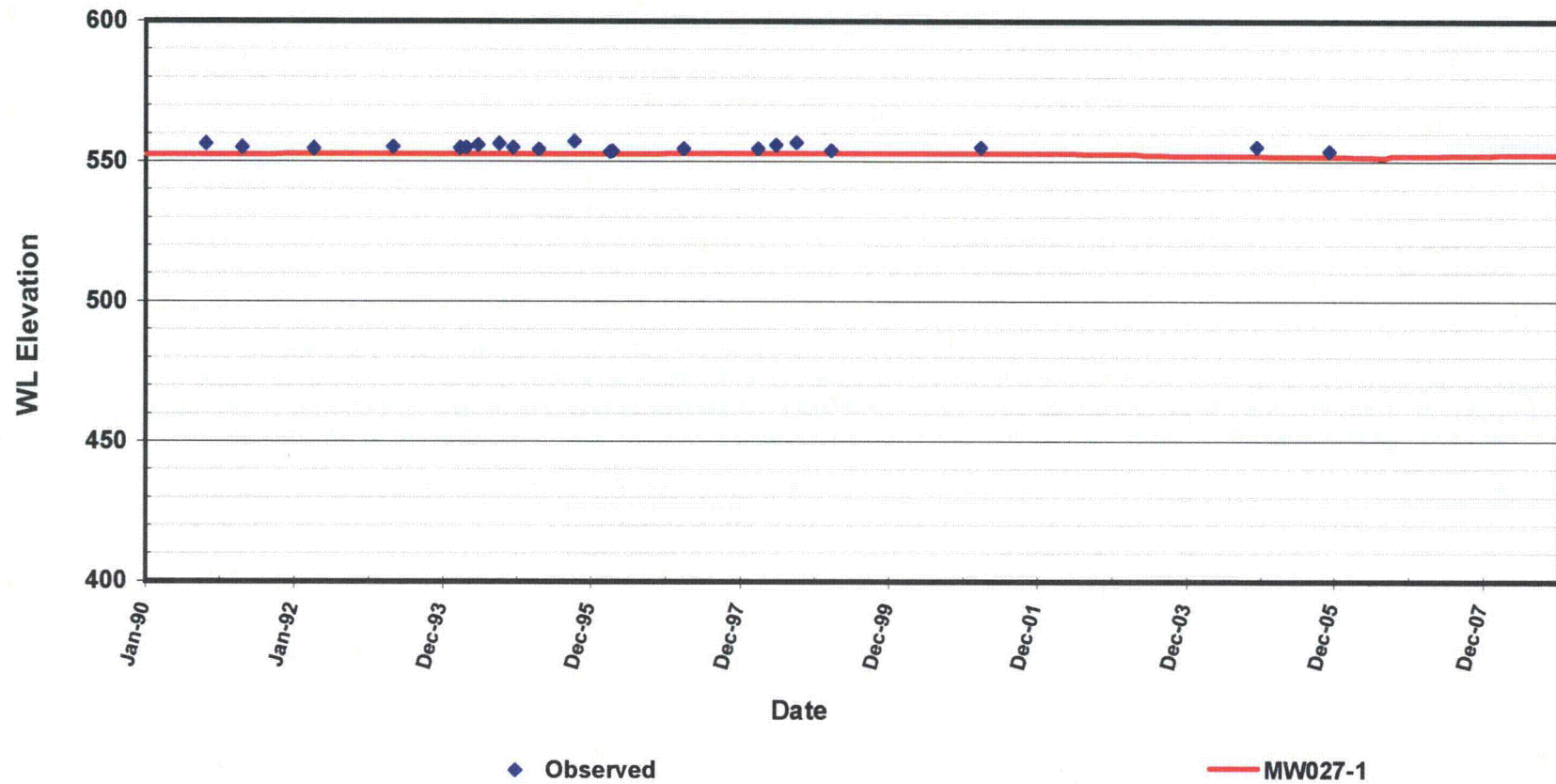


FIGURE 80

GROUNDWATER ELEVATIONS

MW027

Date: May 2009

Project: Sequoyah

File: Graph.xls



# Measured and Model Computed WL Hydrograph

Well: MW027A

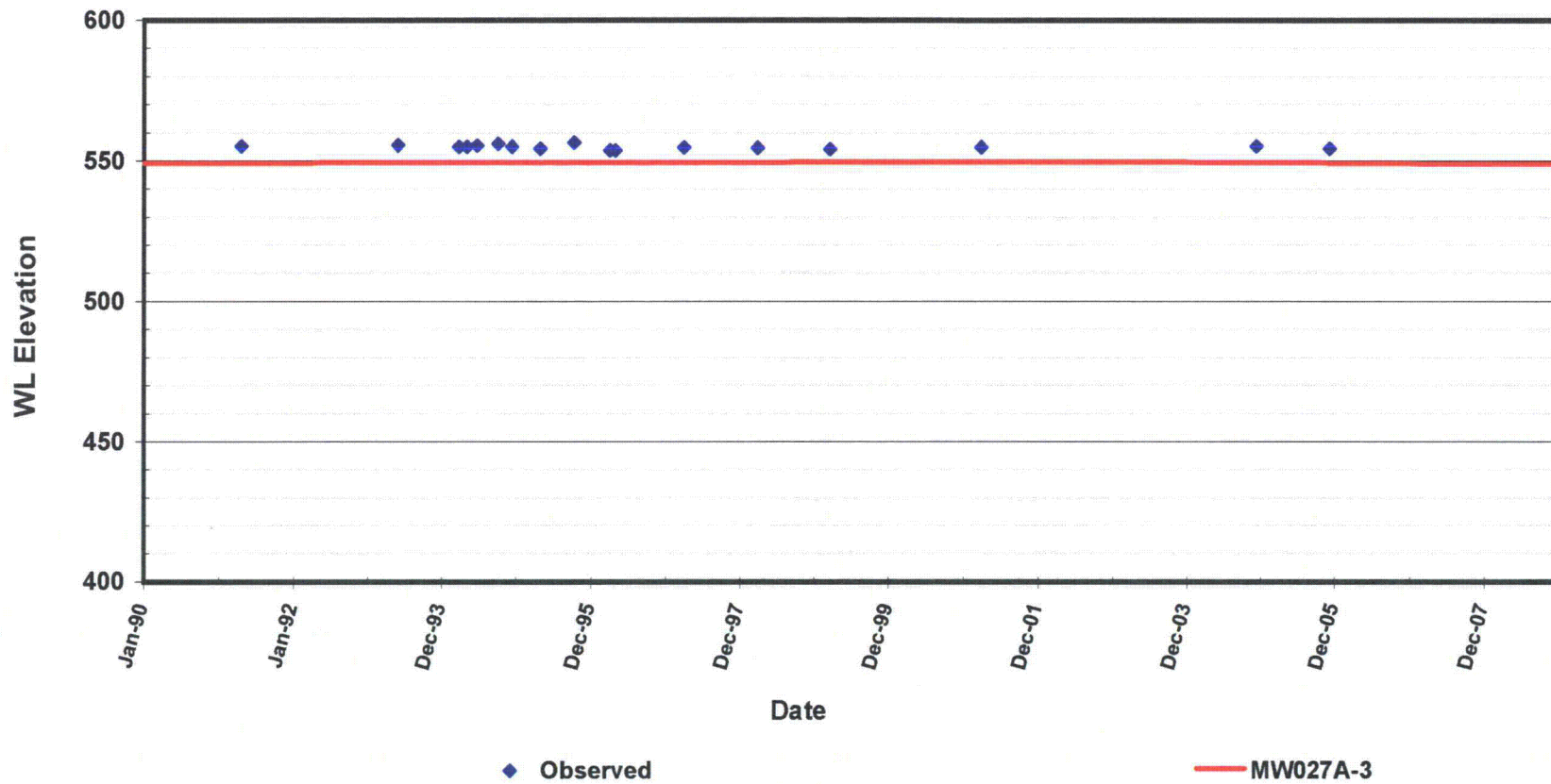


FIGURE 81

GROUNDWATER ELEVATIONS

MW027A

Date: May 2009

Project: Sequoyah

File: Graph.xls

# Measured and Model Computed WL Hydrograph

Well: MW028

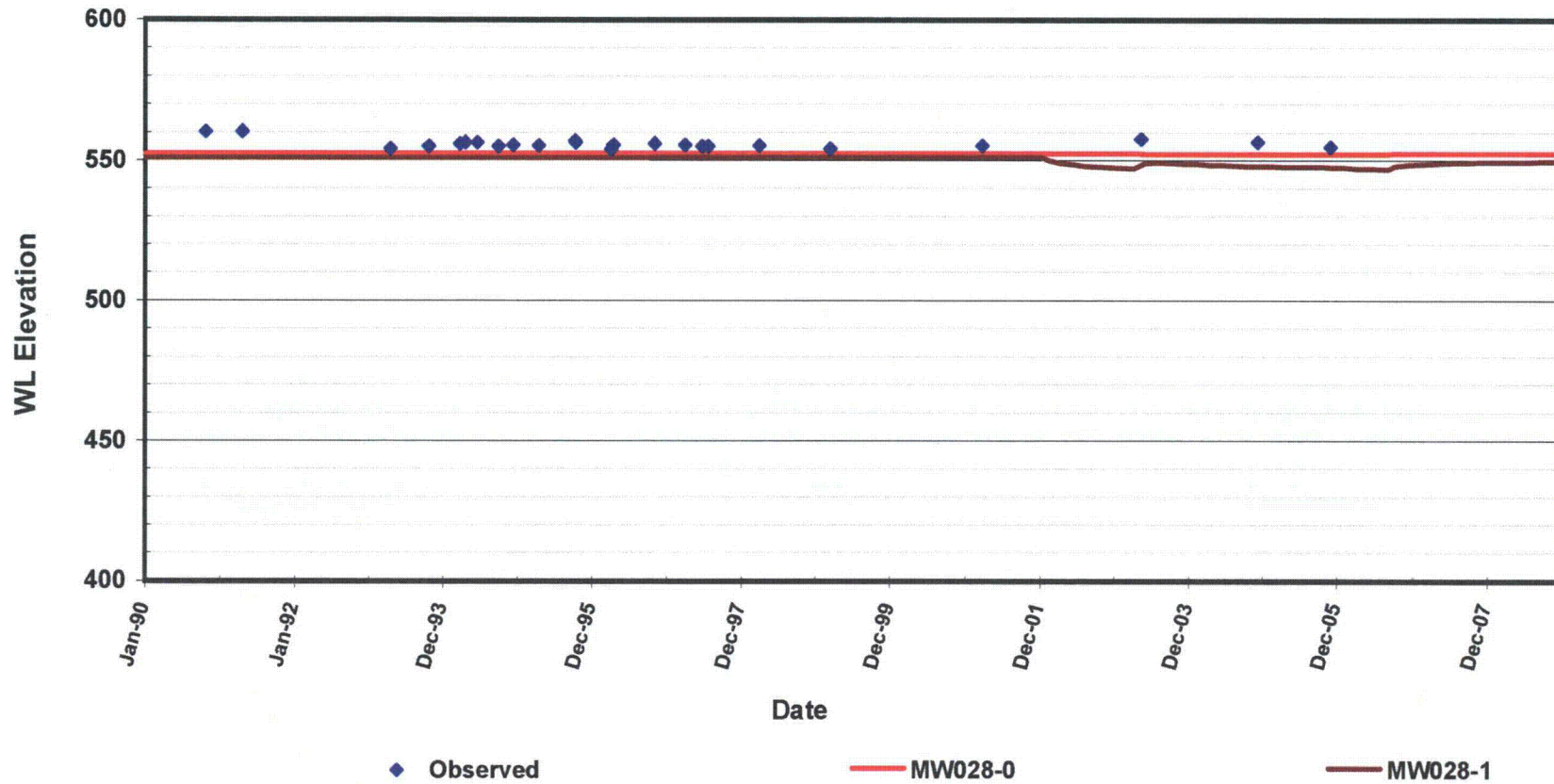


FIGURE 82  
GROUNDWATER ELEVATIONS  
MW028

Date: May 2009

Project: Sequoyah

File: Graph.xls

# Measured and Model Computed WL Hydrograph

Well: MW028A

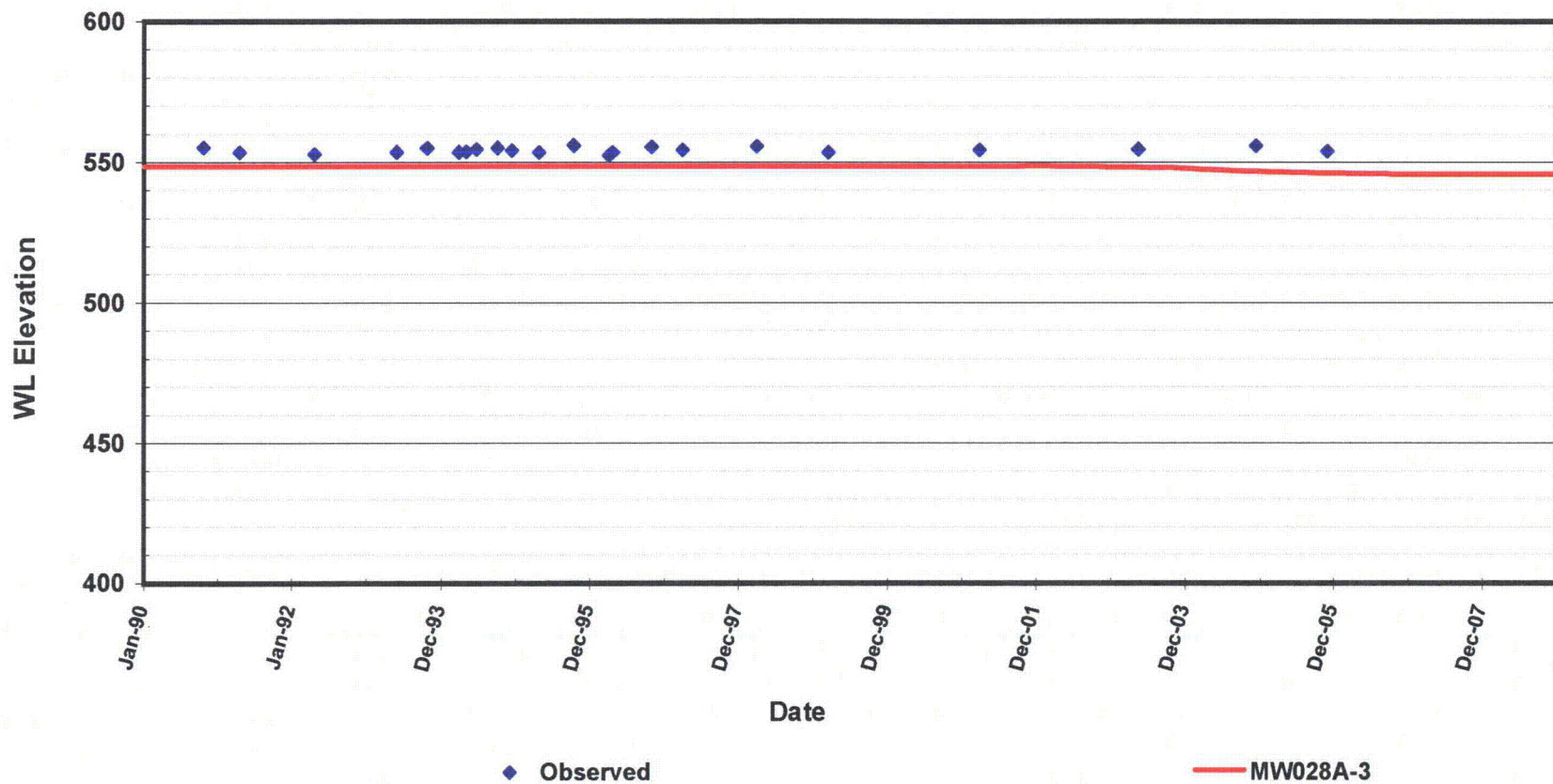


FIGURE 83

GROUNDWATER ELEVATIONS

MW028A

Date: May 2009

Project: Sequoyah

File: Graph.xls



# Measured and Model Computed WL Hydrograph

Well: MW029

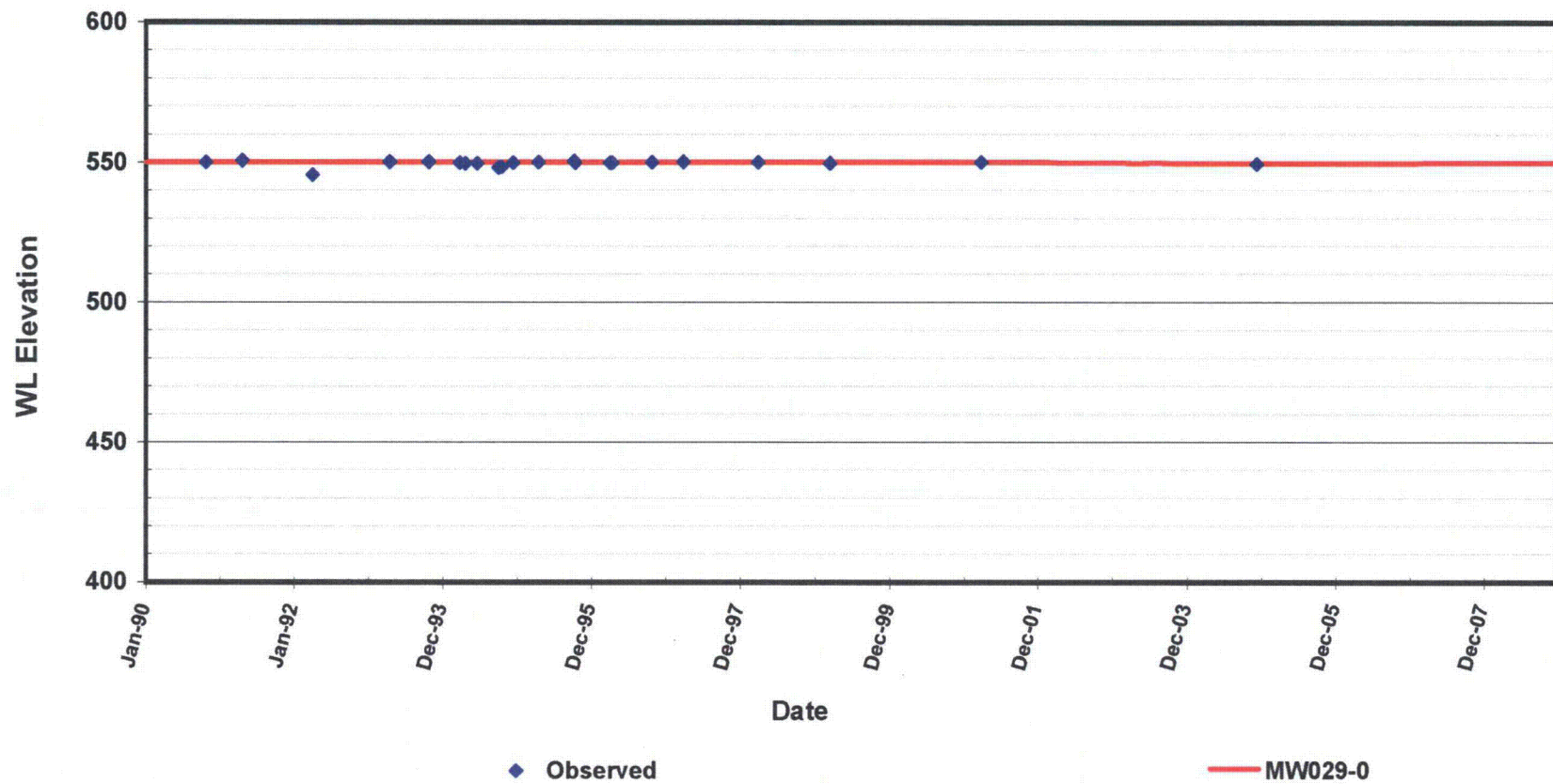


FIGURE 84

GROUNDWATER ELEVATIONS

MW029

Date: May 2009

Project: Sequoyah

File: Graph.xls



# Measured and Model Computed WL Hydrograph

Well: MW030

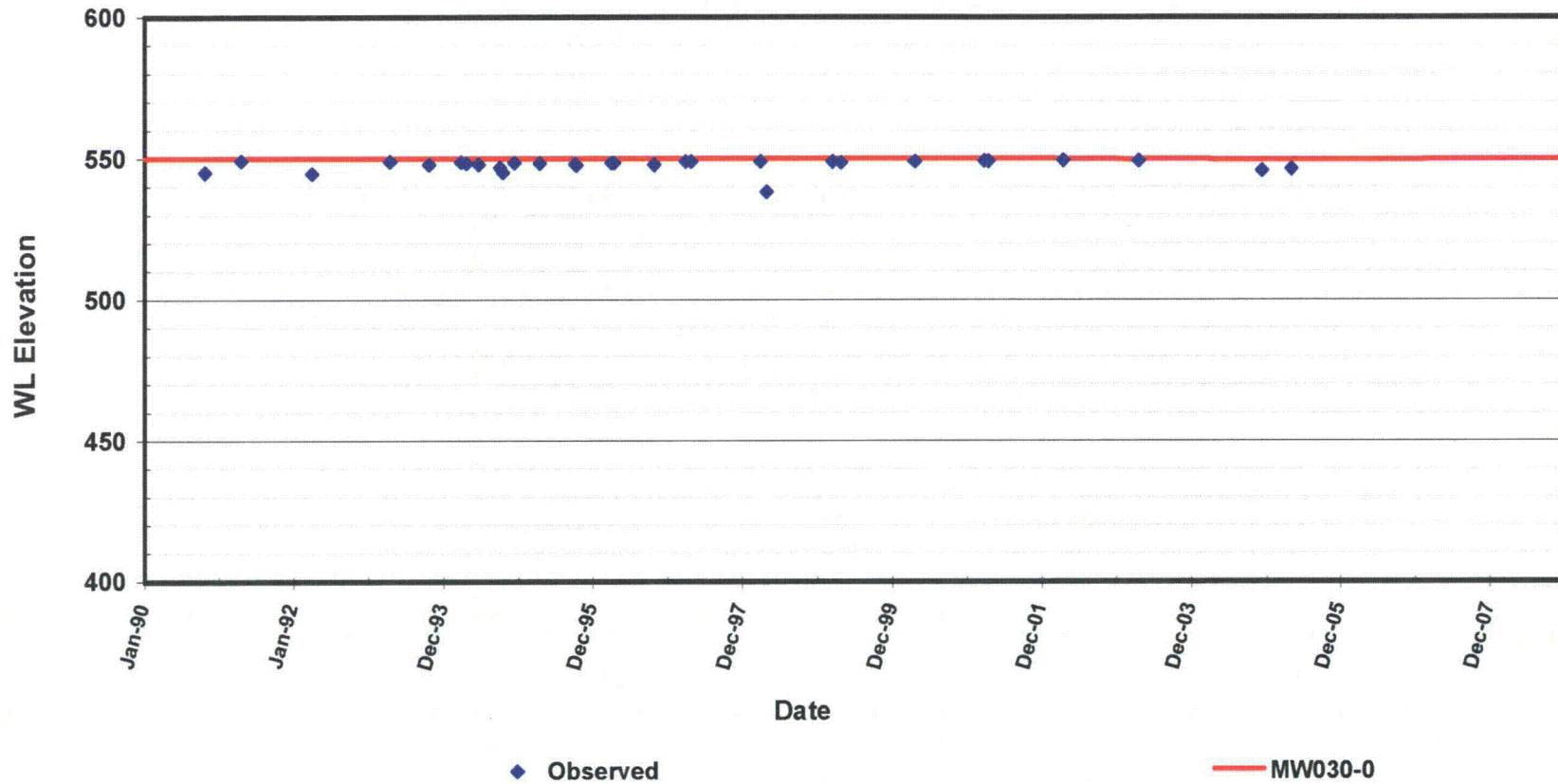


FIGURE 85

GROUNDWATER ELEVATIONS

MW030

Date: May 2009

Project: Sequoyah

File: Graph.xls

# Measured and Model Computed WL Hydrograph

Well: MW030A

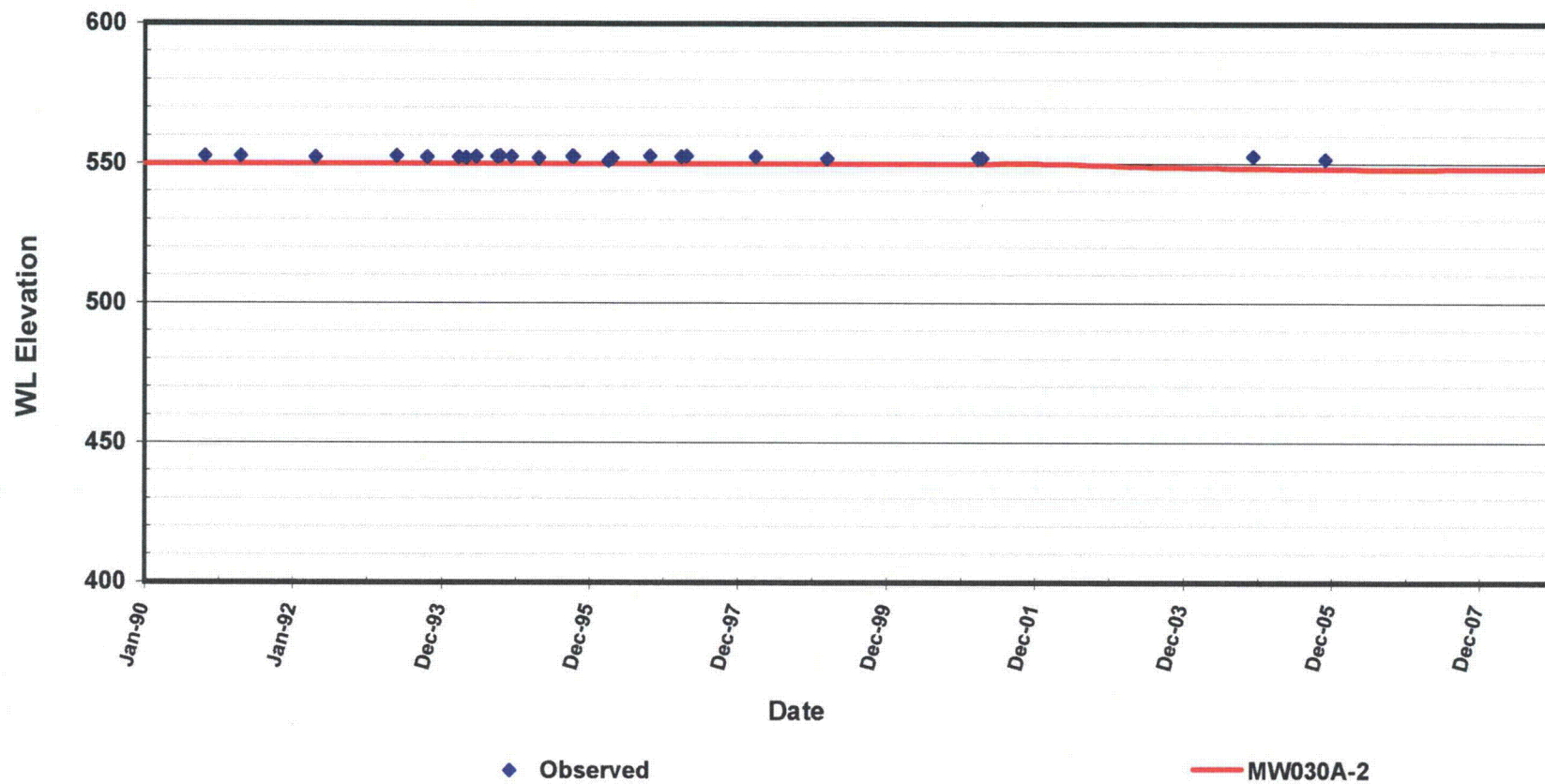


FIGURE 86

GROUNDWATER ELEVATIONS

MW030A

Date: May 2009

Project: Sequoyah

File: Graph.xls

# Measured and Model Computed WL Hydrograph

Well: MW031

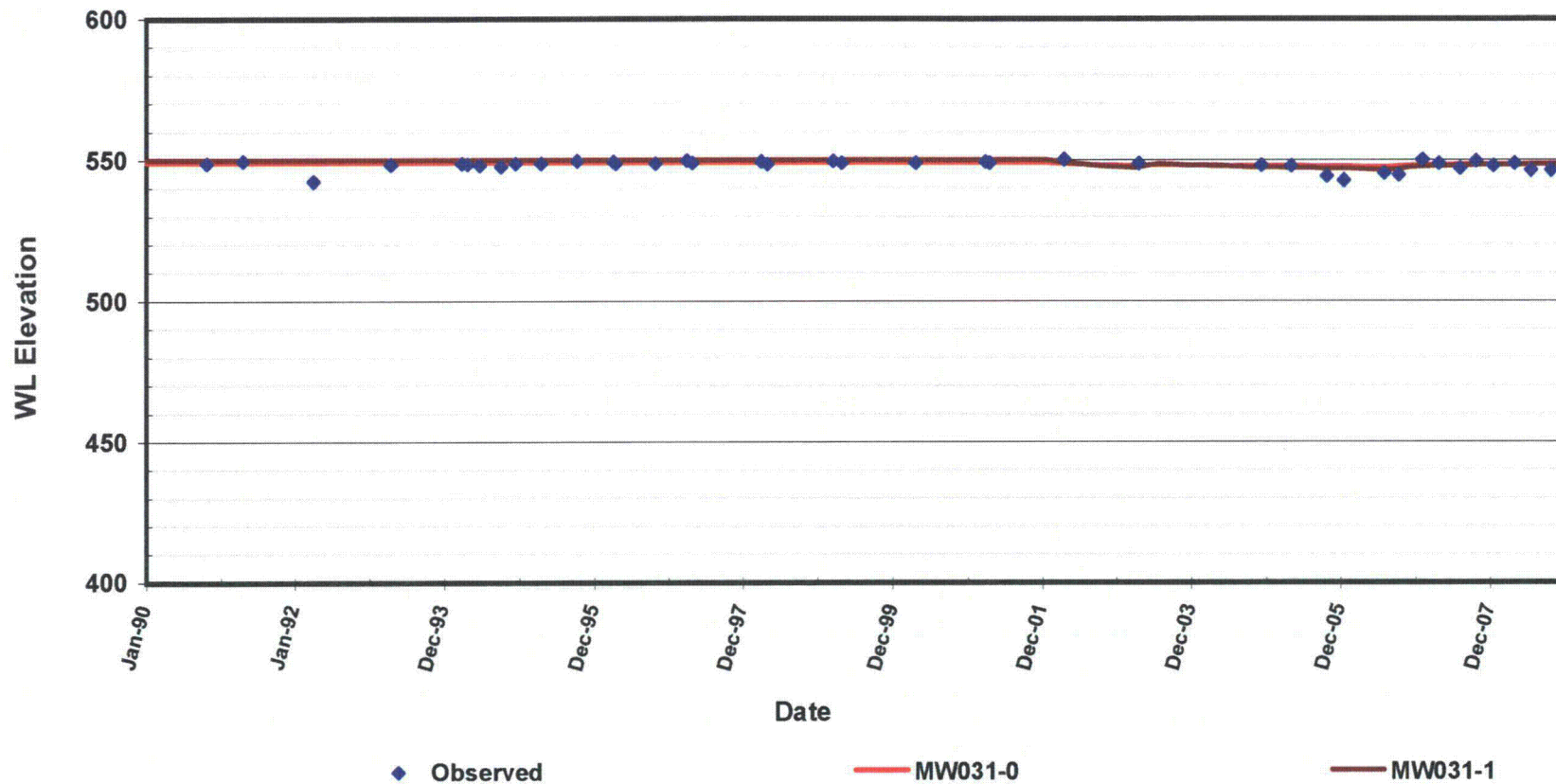


FIGURE 87

GROUNDWATER ELEVATIONS

MW031

Date: May 2009

Project: Sequoyah

File: Graph.xls

# Measured and Model Computed WL Hydrograph

Well: MW031A

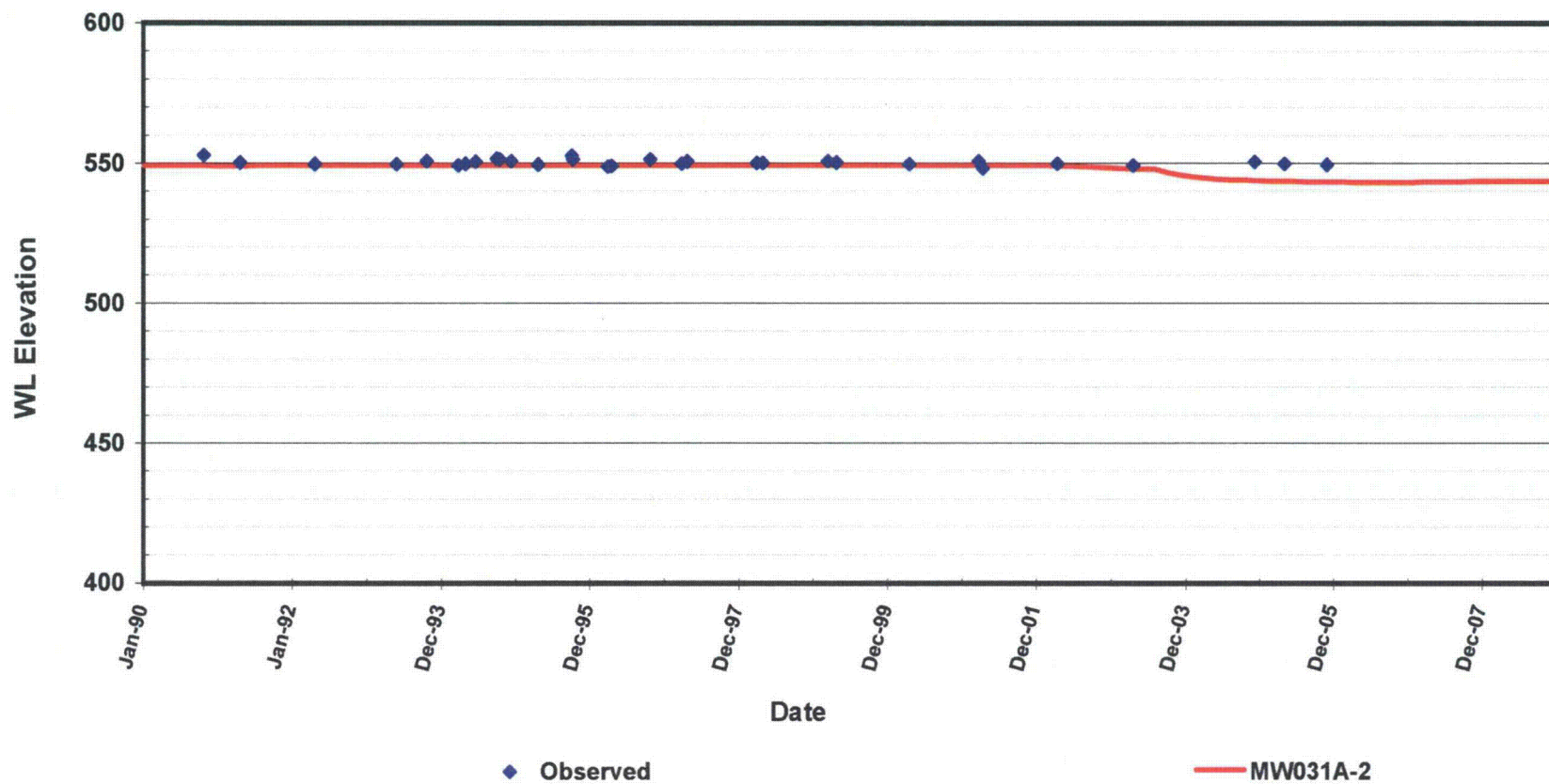


FIGURE 88

GROUNDWATER ELEVATIONS

MW031A

Date: May 2009

Project: Sequoyah

File: Graph.xls



# Measured and Model Computed WL Hydrograph

Well: MW032

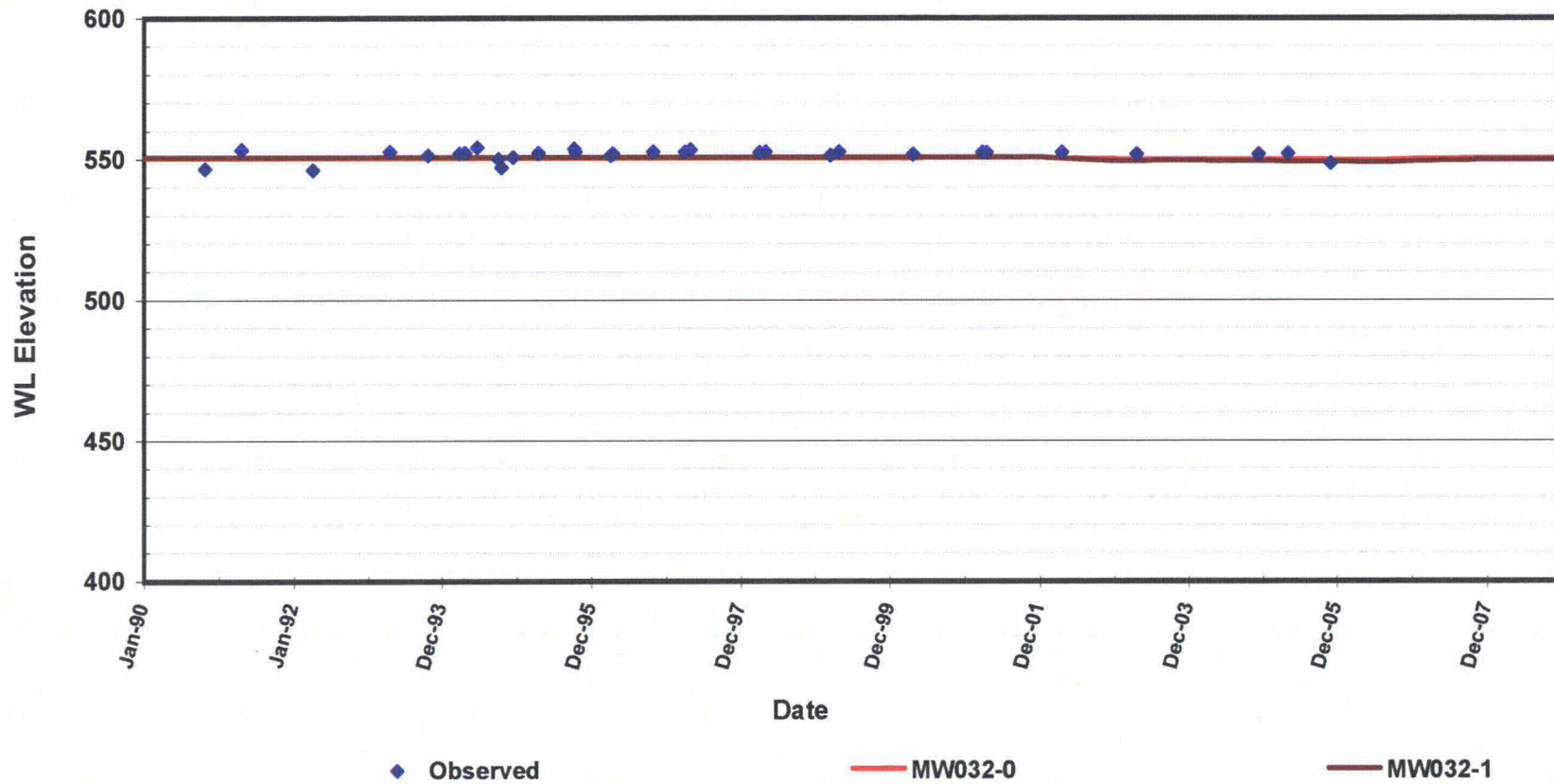


FIGURE 89

GROUNDWATER ELEVATIONS

MW032

Date: May 2009

Project: Sequoyah

File: Graph.xls

# Measured and Model Computed WL Hydrograph

Well: MW032A

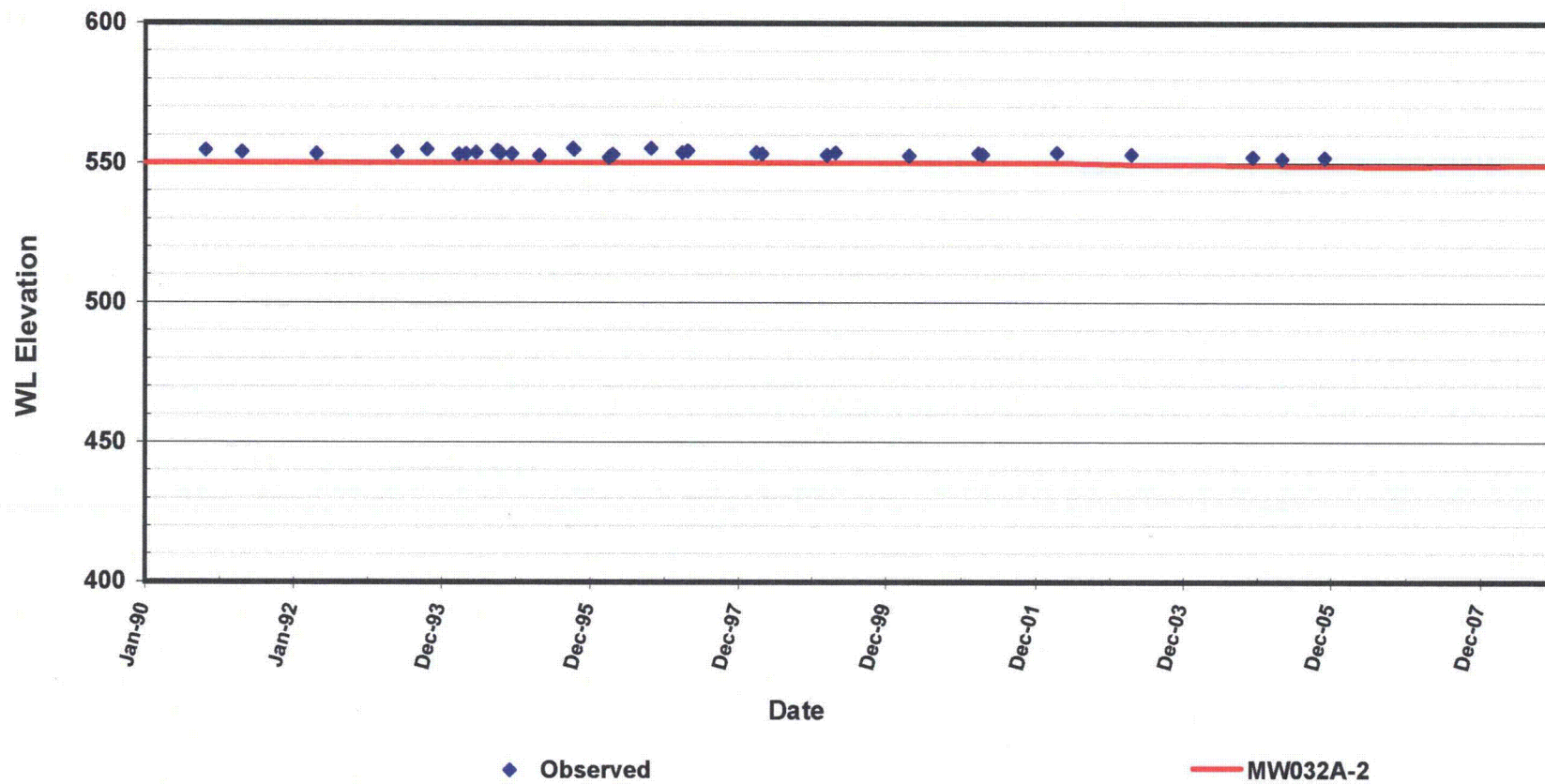


FIGURE 90

GROUNDWATER ELEVATIONS

MW032A

Date: May 2009

Project: Sequoyah

File: Graph.xls

# Measured and Model Computed WL Hydrograph

Well: MW035

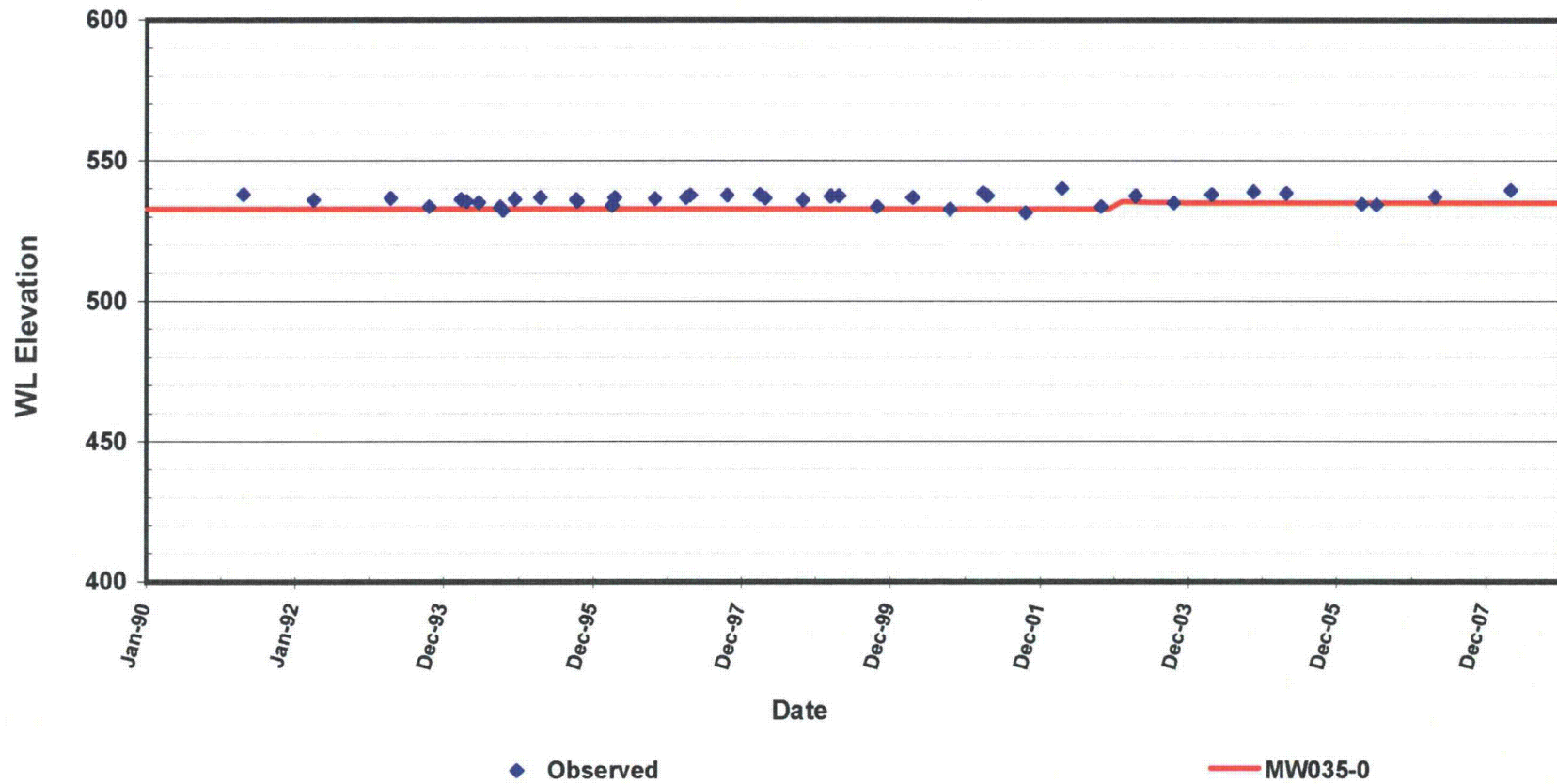


FIGURE 91

GROUNDWATER ELEVATIONS

MW035

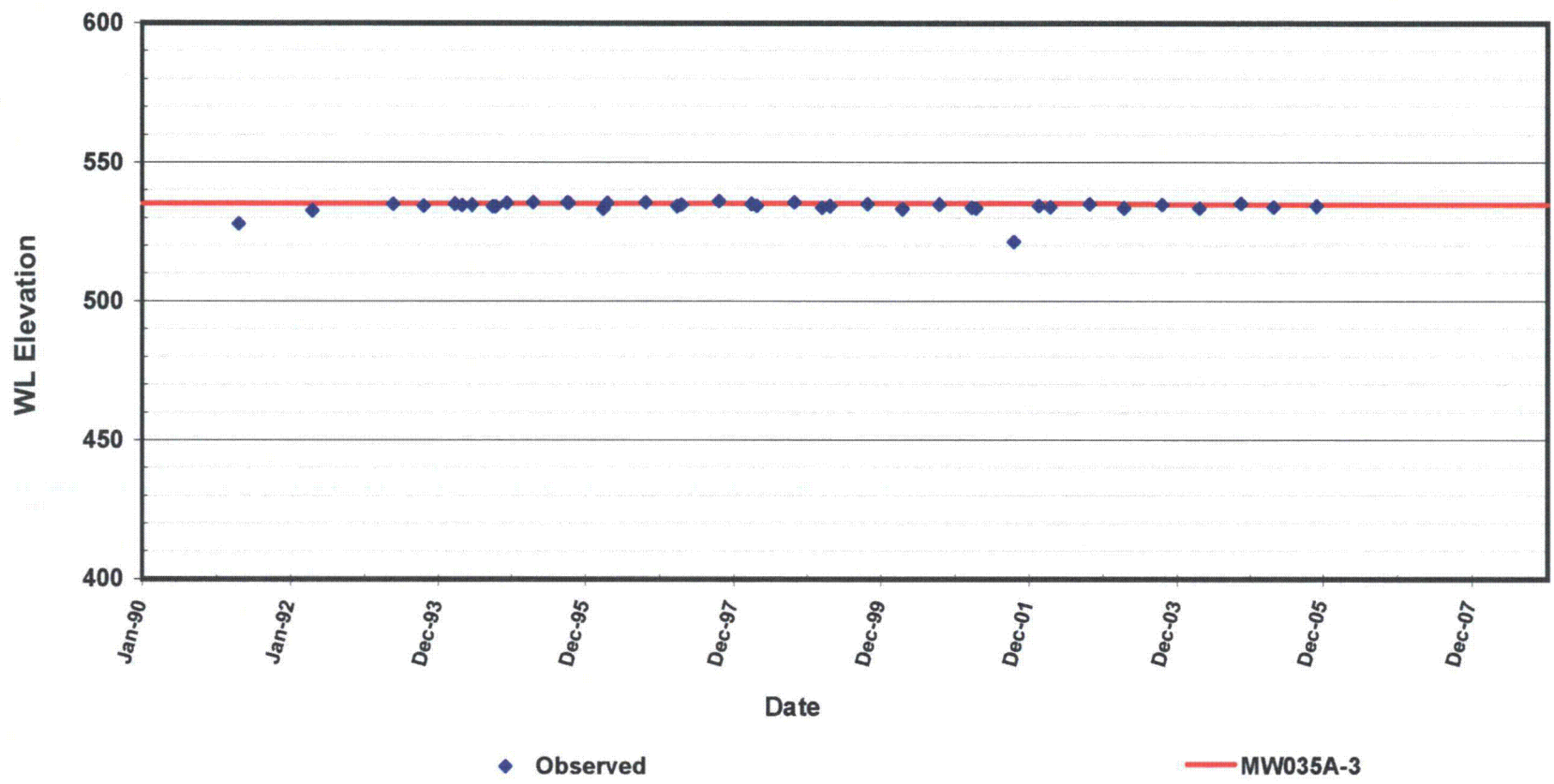
Date: May 2009

Project: Sequoyah

File: Graph.xls



**Measured and Model Computed WL Hydrograph**  
**Well: MW035A**



**FIGURE 92**  
**GROUNDWATER ELEVATIONS**  
**MW035A**

Date:	May 2009
Project:	Sequoyah
File:	Graph.xls



# Measured and Model Computed WL Hydrograph

Well: MW036

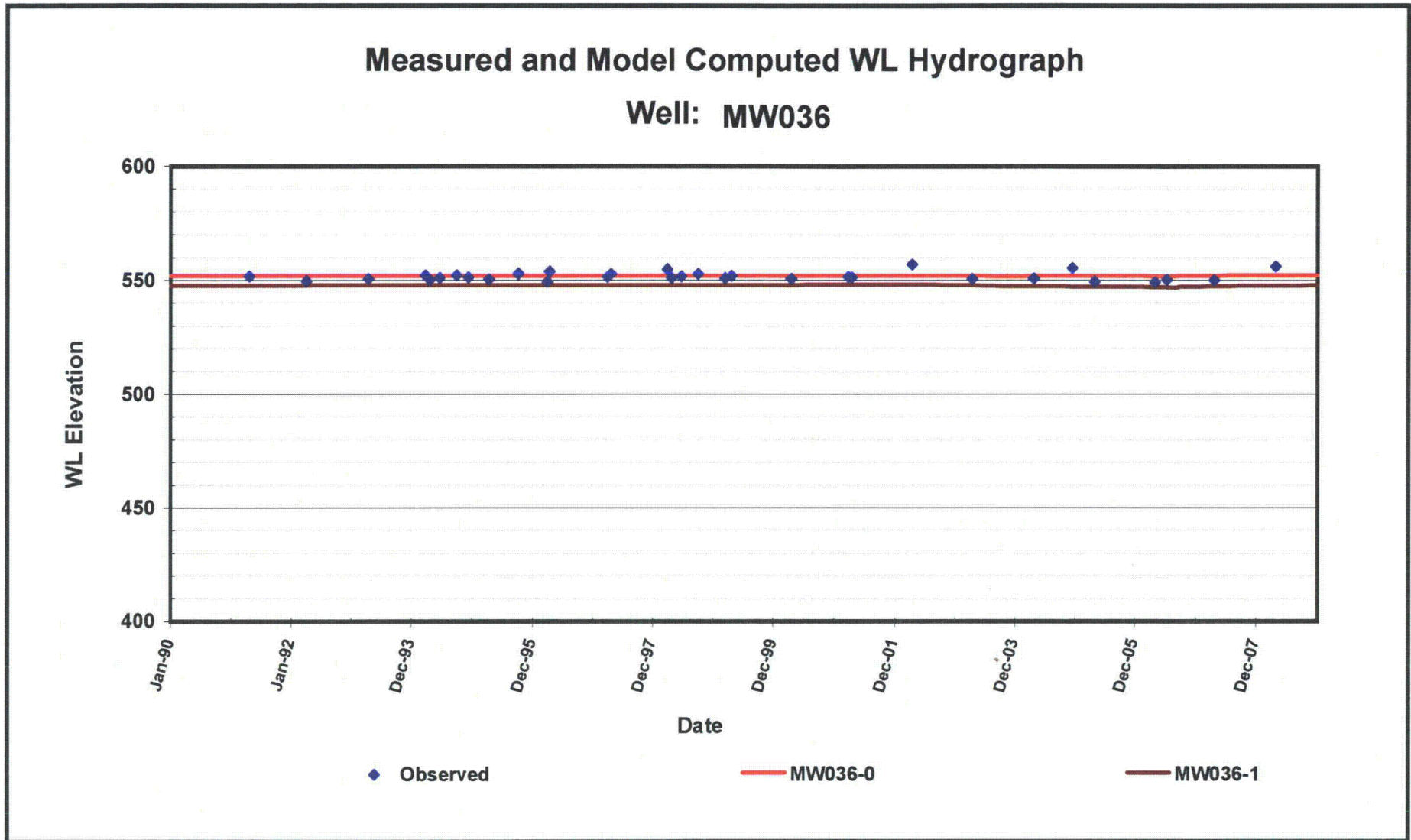


FIGURE 93  
GROUNDWATER ELEVATIONS  
MW036

Date: May 2009

Project: Sequoyah

File: Graph.xls

# Measured and Model Computed WL Hydrograph

Well: MW036A

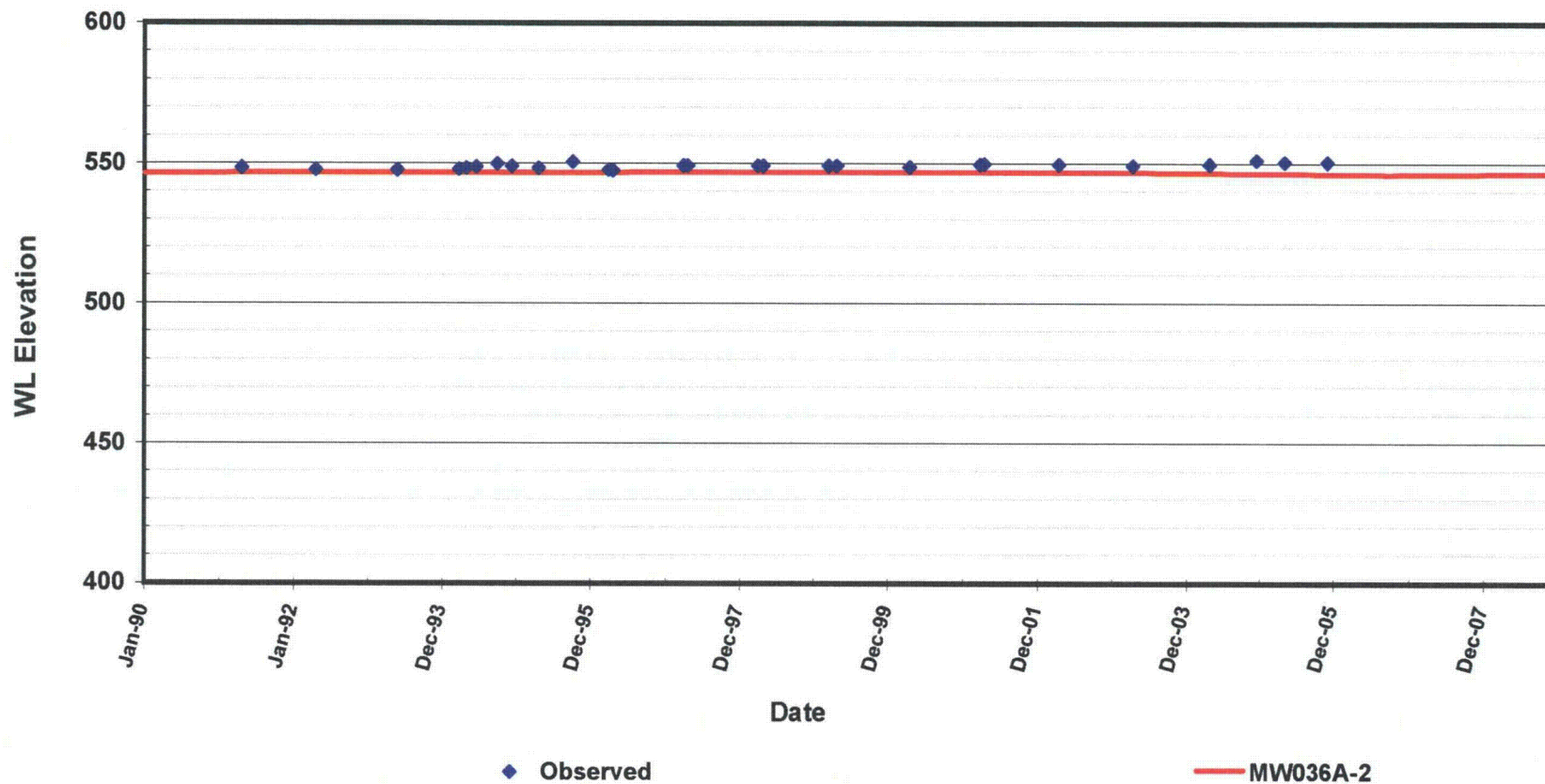


FIGURE 94

GROUNDWATER ELEVATIONS

MW036A

Date: May 2009

Project: Sequoyah

File: Graph.xls

# Measured and Model Computed WL Hydrograph

Well: MW037

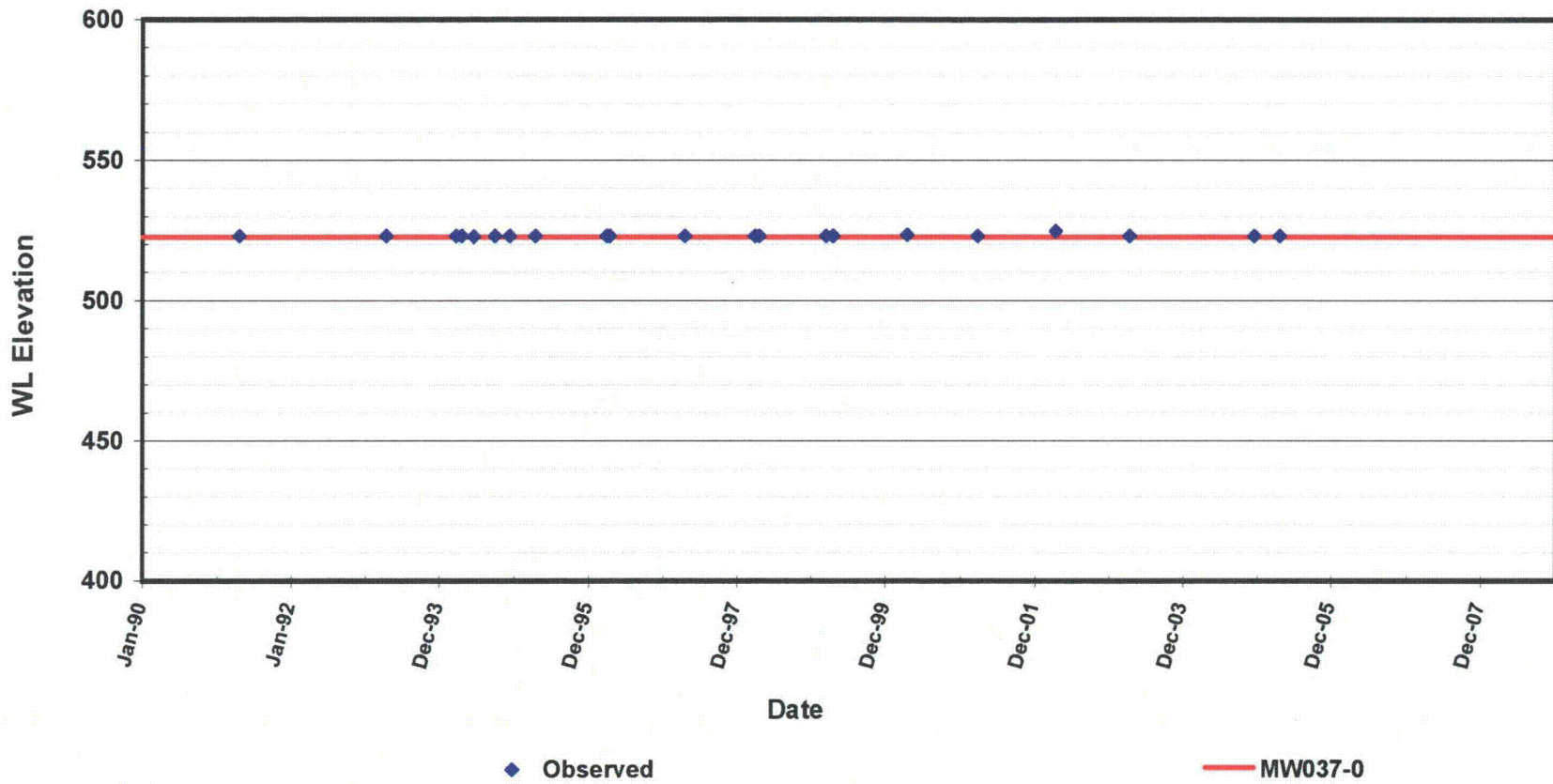


FIGURE 95

GROUNDWATER ELEVATIONS

MW037

Date: May 2009

Project: Sequoyah

File: Graph.xls



# Measured and Model Computed WL Hydrograph

Well: MW037A

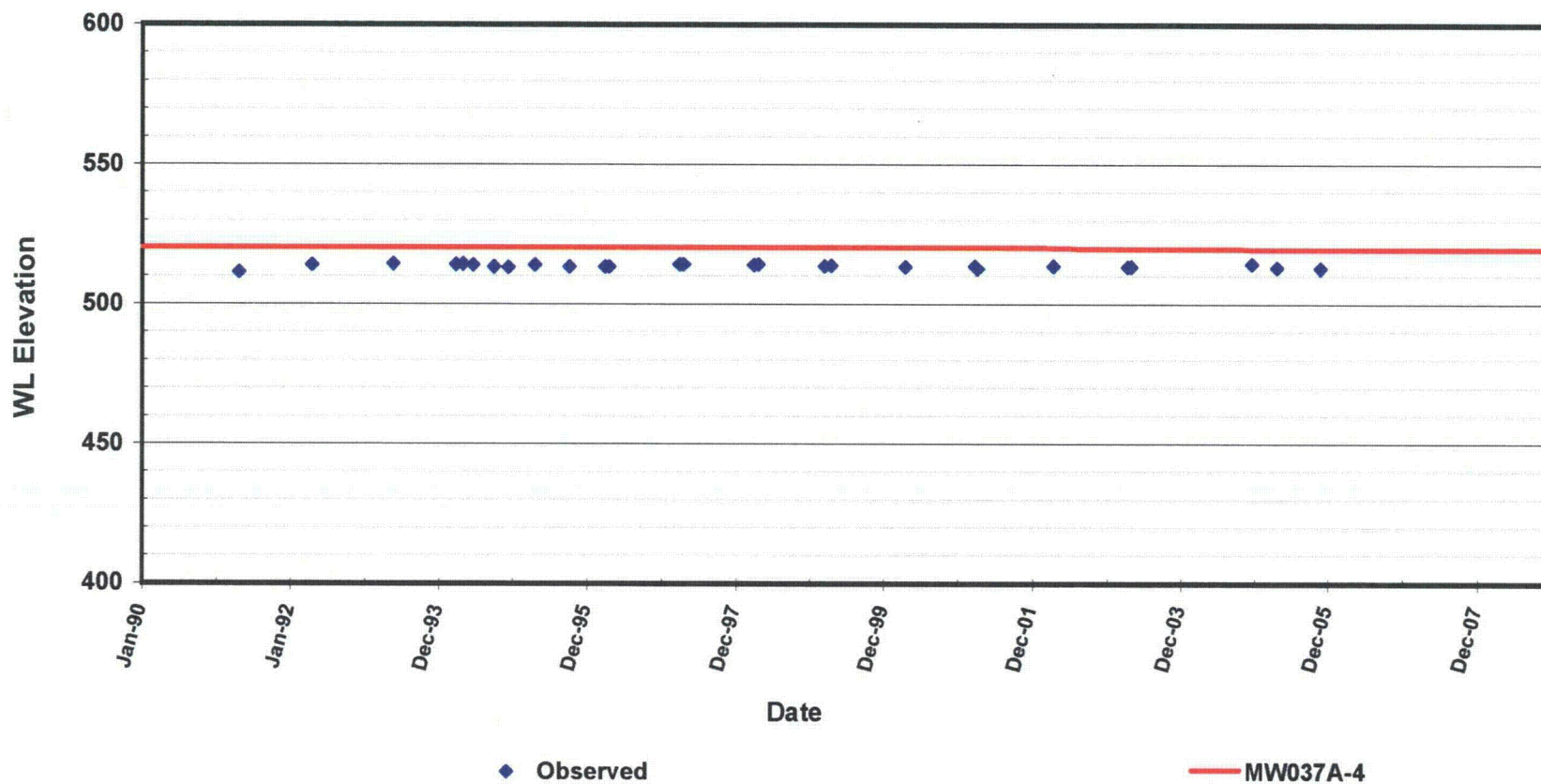


FIGURE 96

GROUNDWATER ELEVATIONS

MW037A

Date: May 2009

Project: Sequoyah

File: Graph.xls



# Measured and Model Computed WL Hydrograph

Well: MW038

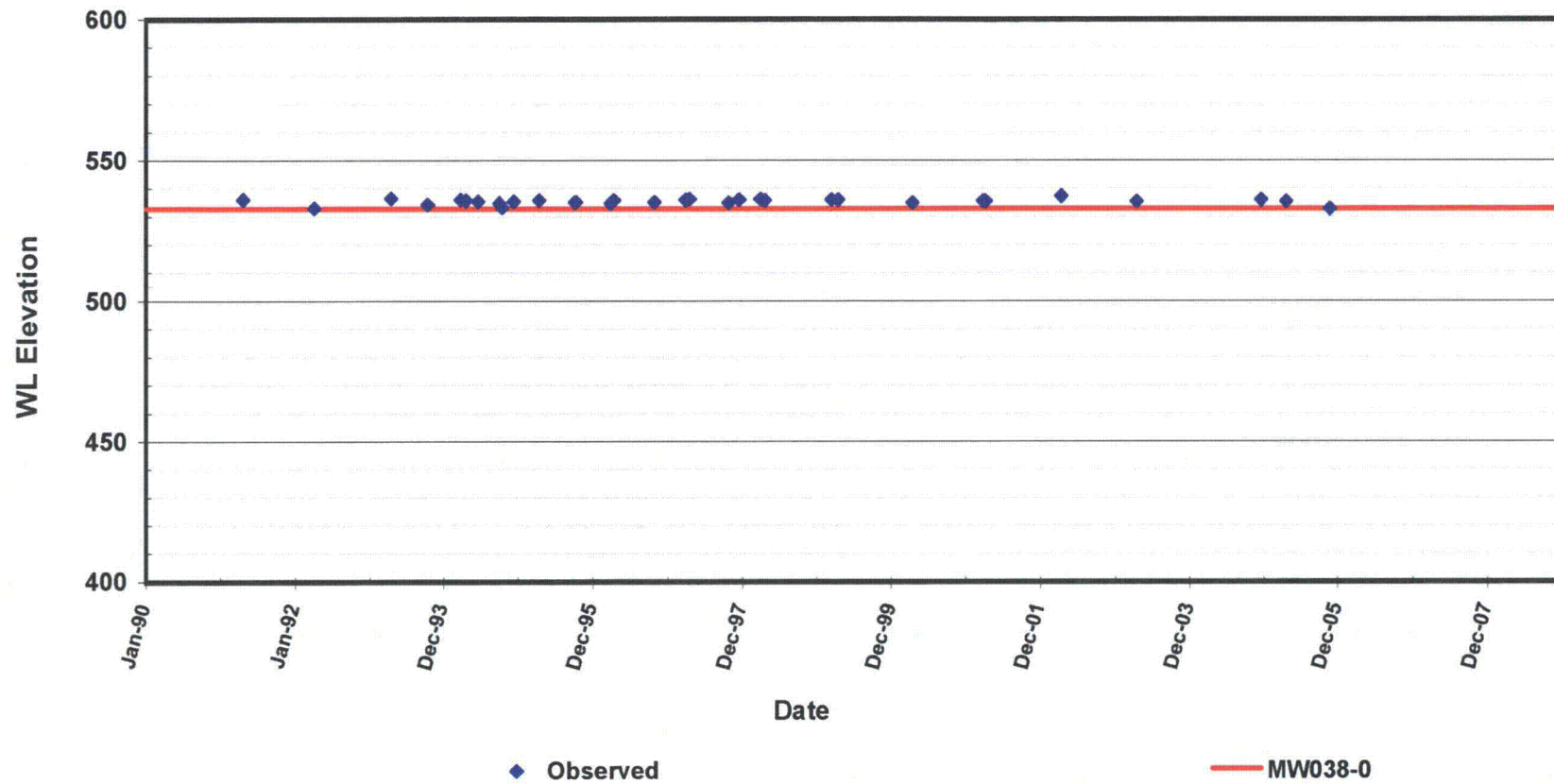


FIGURE 97

GROUNDWATER ELEVATIONS

MW038

Date: May 2009

Project: Sequoyah

File: Graph.xls

# Measured and Model Computed WL Hydrograph

Well: MW038A

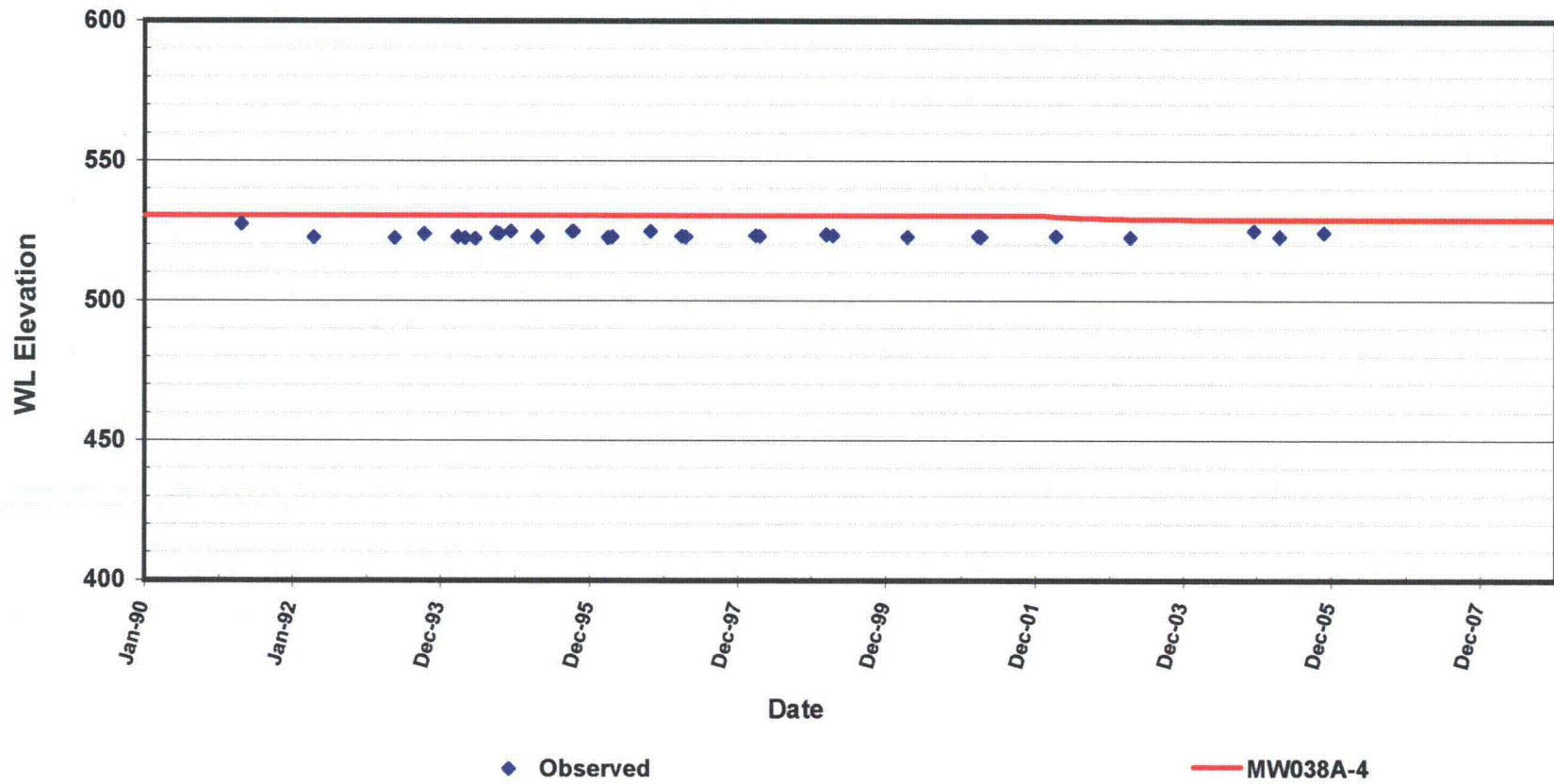


FIGURE 98

GROUNDWATER ELEVATIONS

MW038A

Date: May 2009

Project: Sequoyah

File: Graph.xls

# Measured and Model Computed WL Hydrograph

Well: MW039

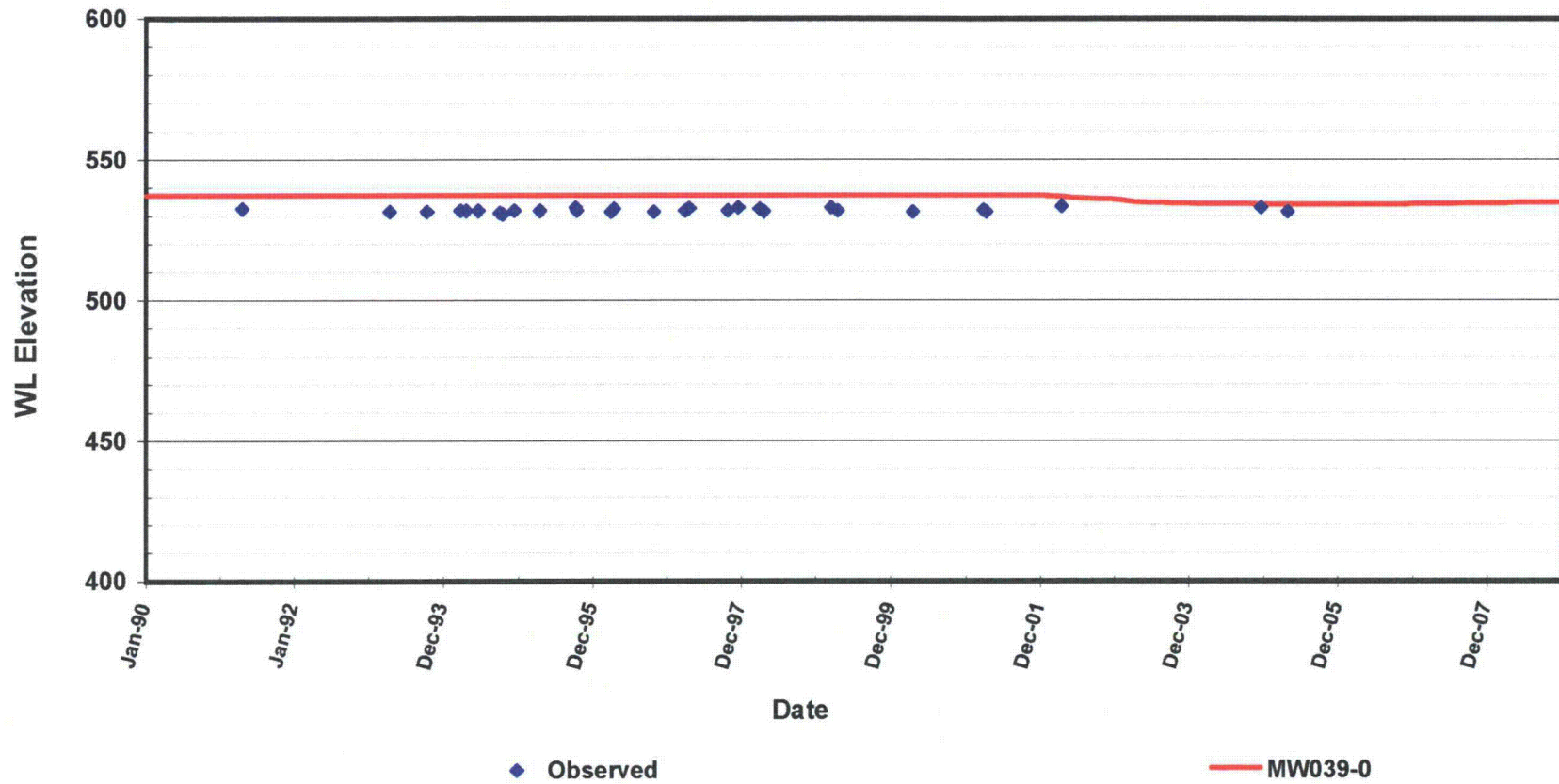


FIGURE 99  
GROUNDWATER ELEVATIONS  
MW039

Date:	May 2009
Project:	Sequoyah
File:	Graph.xls

# Measured and Model Computed WL Hydrograph

Well: MW039A

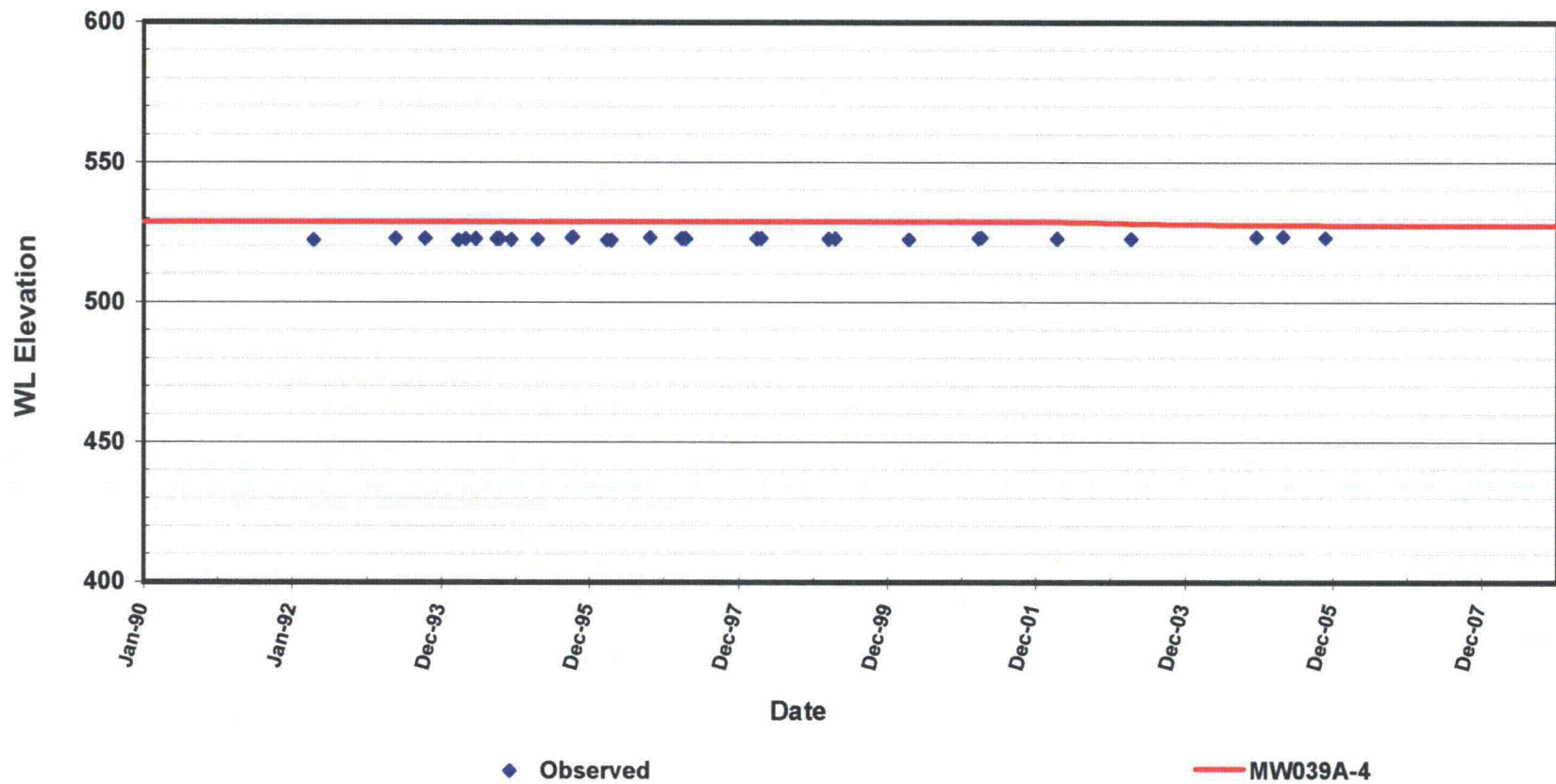


FIGURE 100

GROUNDWATER ELEVATIONS

MW039A

Date: May 2009

Project: Sequoyah

File: Graph.xls



# Measured and Model Computed WL Hydrograph

Well: MW040

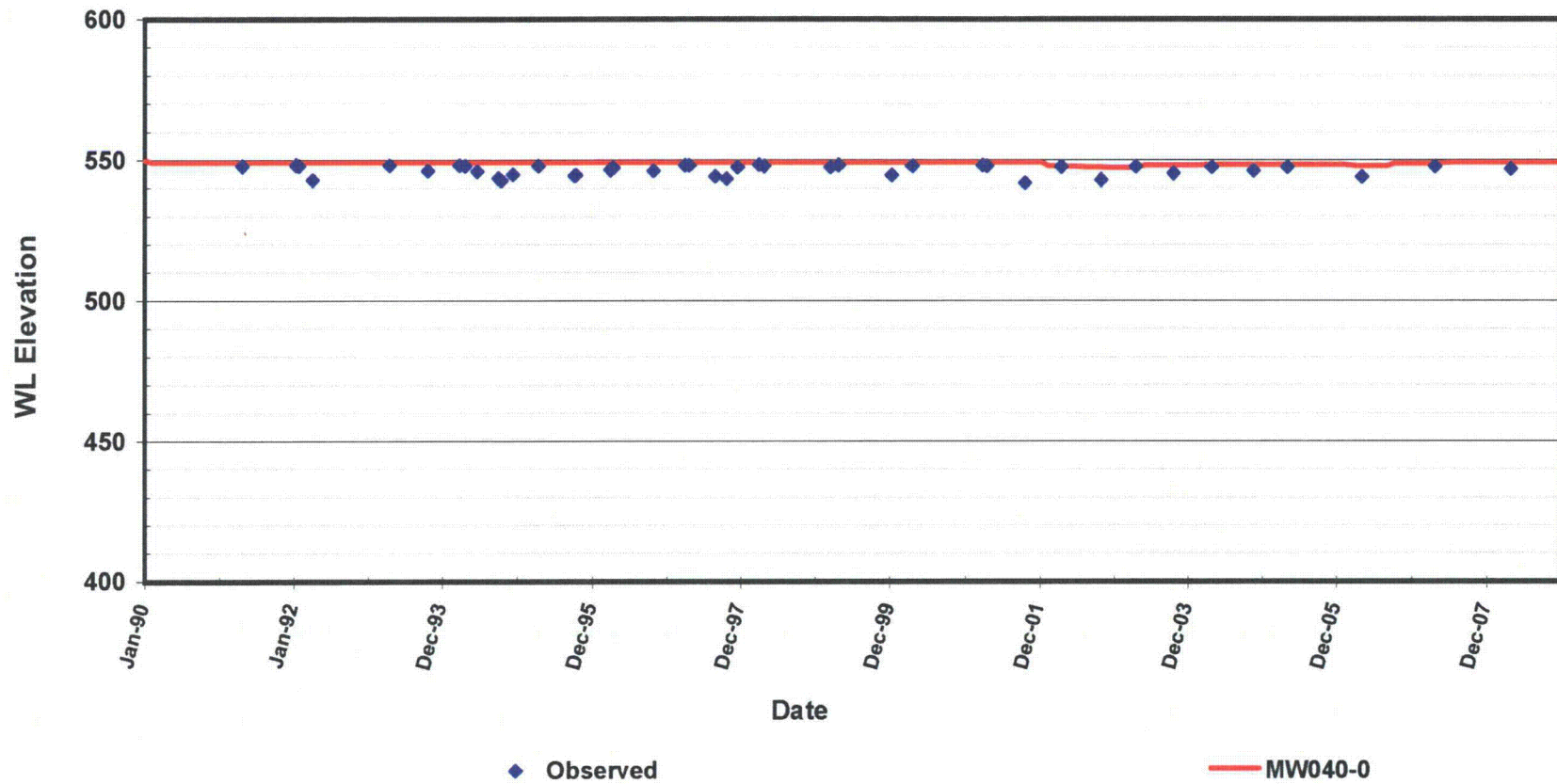


FIGURE 101  
GROUNDWATER ELEVATIONS  
MW040

Date:	May 2009
Project:	Sequoyah
File:	Graph.xls

# Measured and Model Computed WL Hydrograph

Well: MW040A

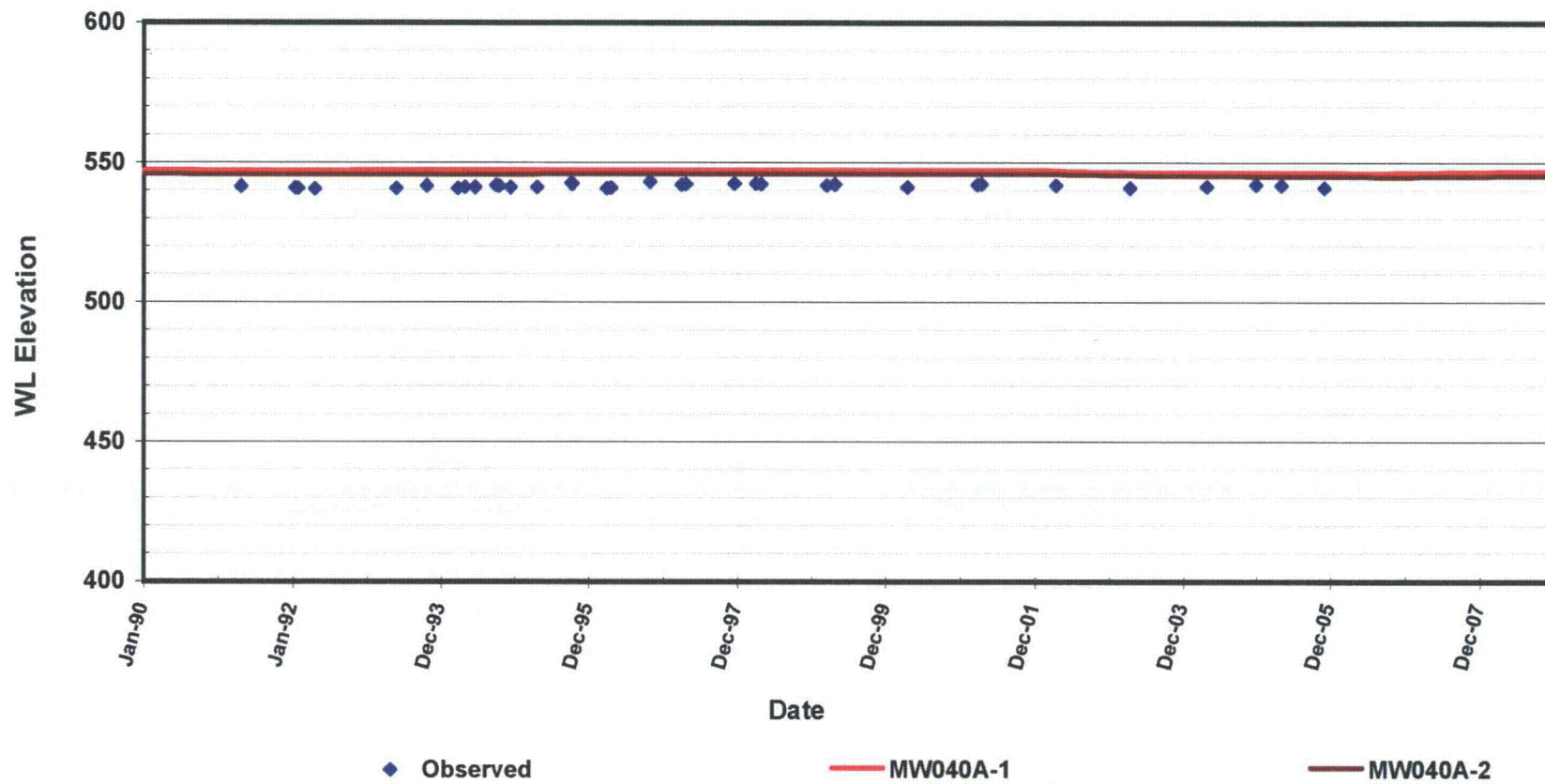


FIGURE 102  
GROUNDWATER ELEVATIONS  
MW040A

Date: May 2009

Project: Sequoyah

File: Graph.xls

# Measured and Model Computed WL Hydrograph

Well: MW041

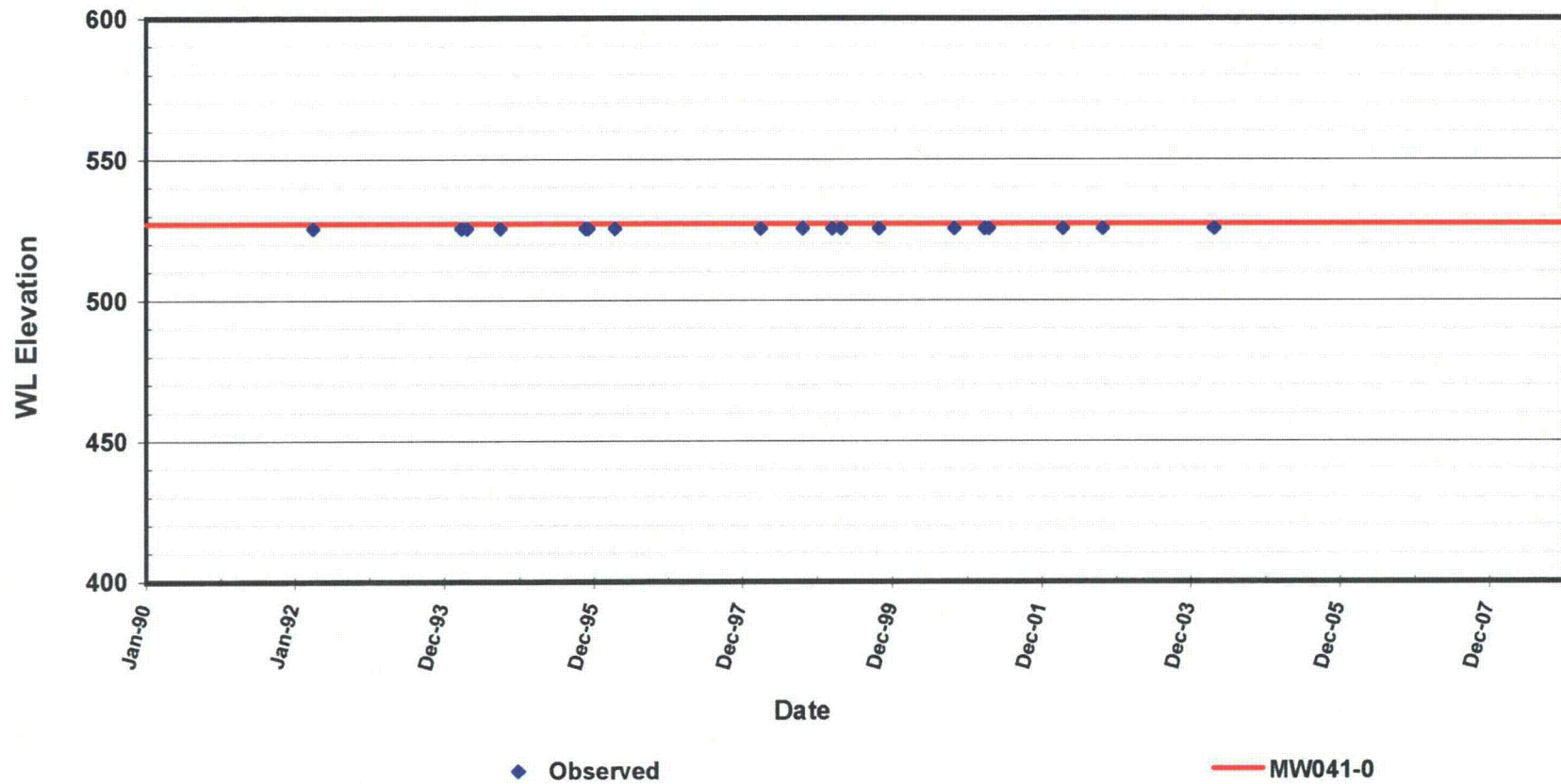


FIGURE 103  
GROUNDWATER ELEVATIONS  
MW041

Date: May 2009

Project: Sequoyah

File: Graph.xls

# Measured and Model Computed WL Hydrograph

Well: MW041A

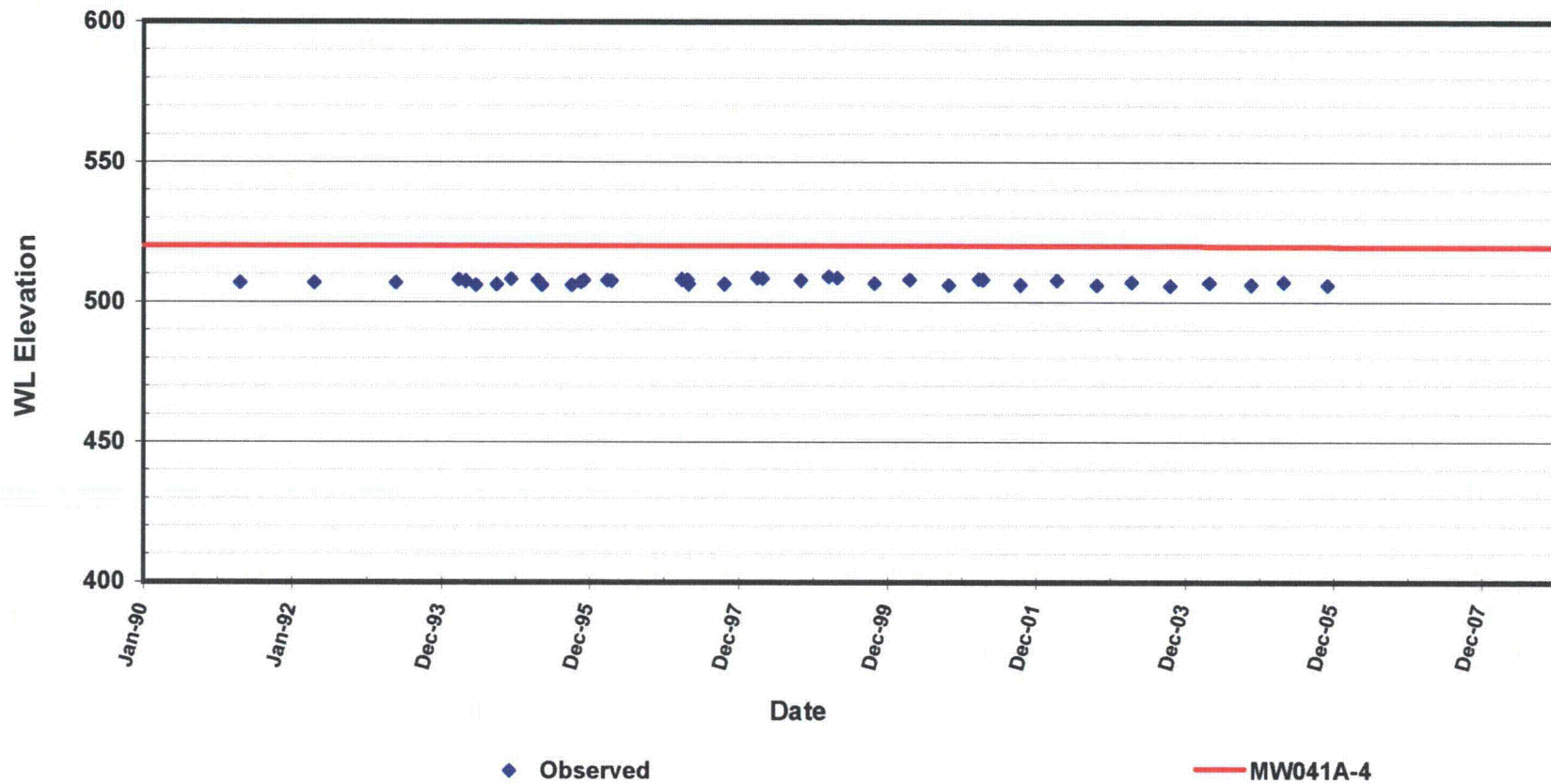


FIGURE 104

GROUNDWATER ELEVATIONS

MW041A

Date: May 2009

Project: Sequoyah

File: Graph.xls



# Measured and Model Computed WL Hydrograph

Well: MW042

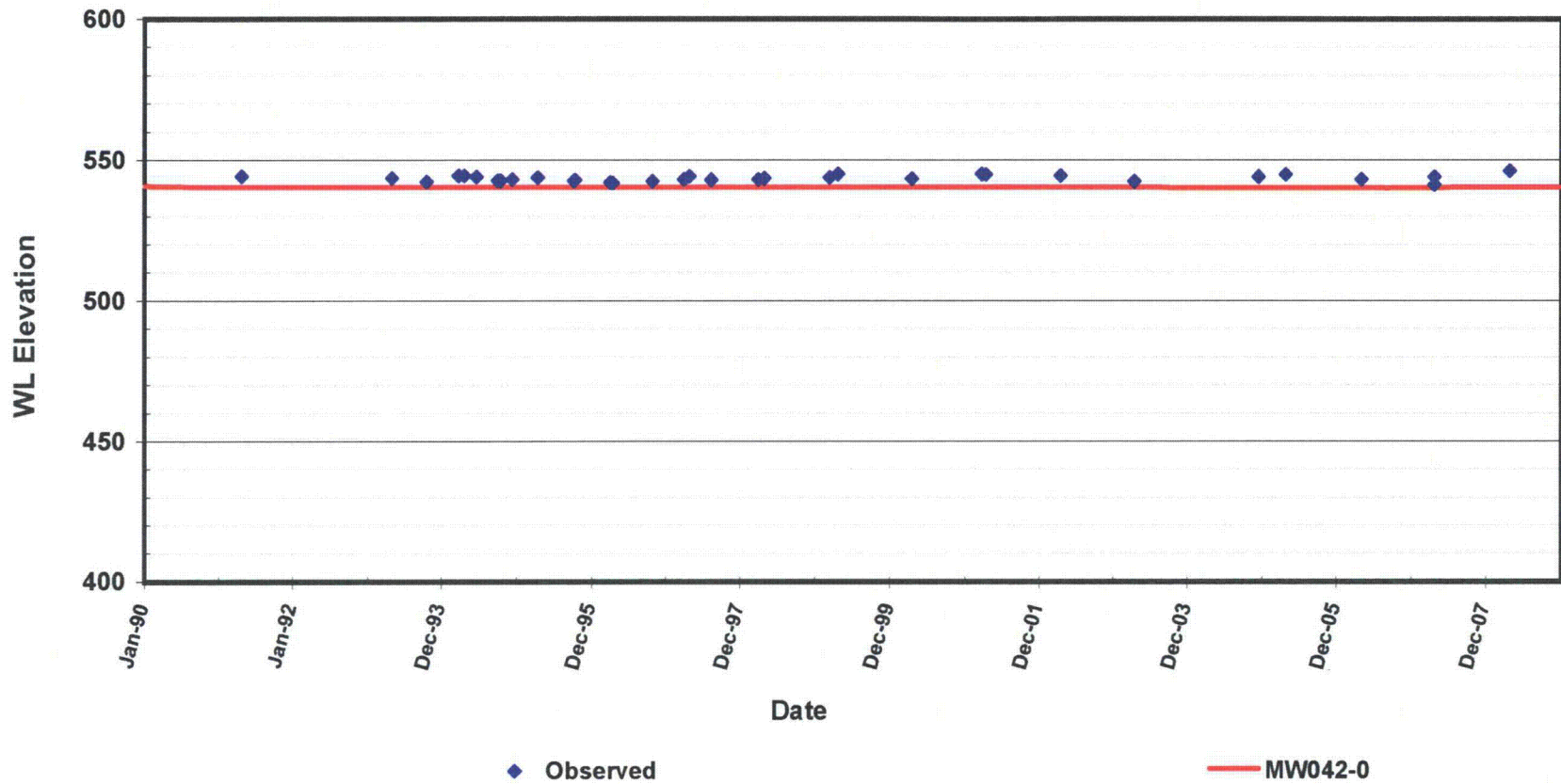


FIGURE 105  
GROUNDWATER ELEVATIONS  
MW042

Date:	May 2009
Project:	Sequoyah
File:	Graph.xls

# Measured and Model Computed WL Hydrograph

Well: MW042A

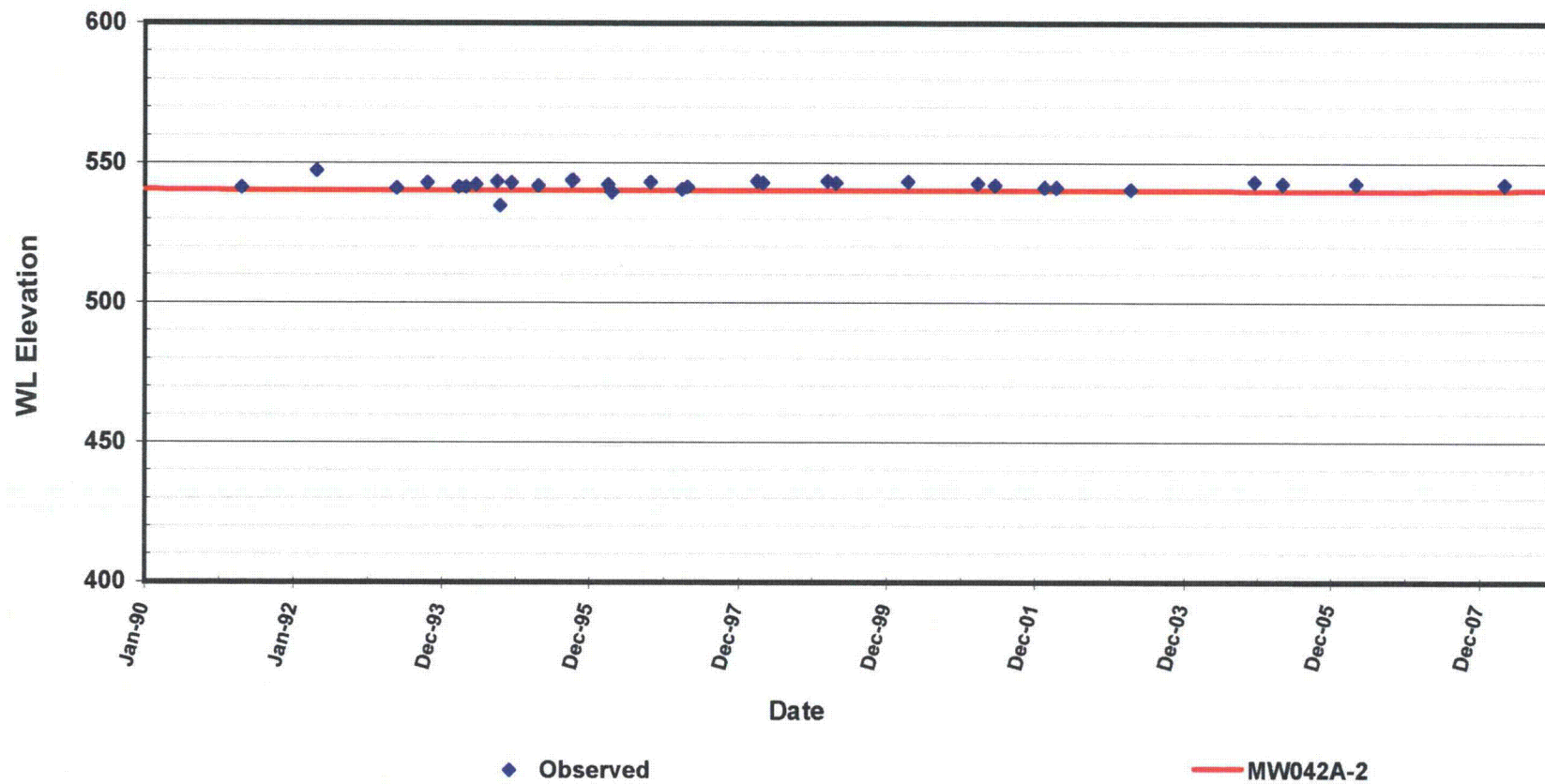


FIGURE 106

GROUNDWATER ELEVATIONS

MW042A

Date: May 2009

Project: Sequoyah

File: Graph.xls

# Measured and Model Computed WL Hydrograph

Well: MW043

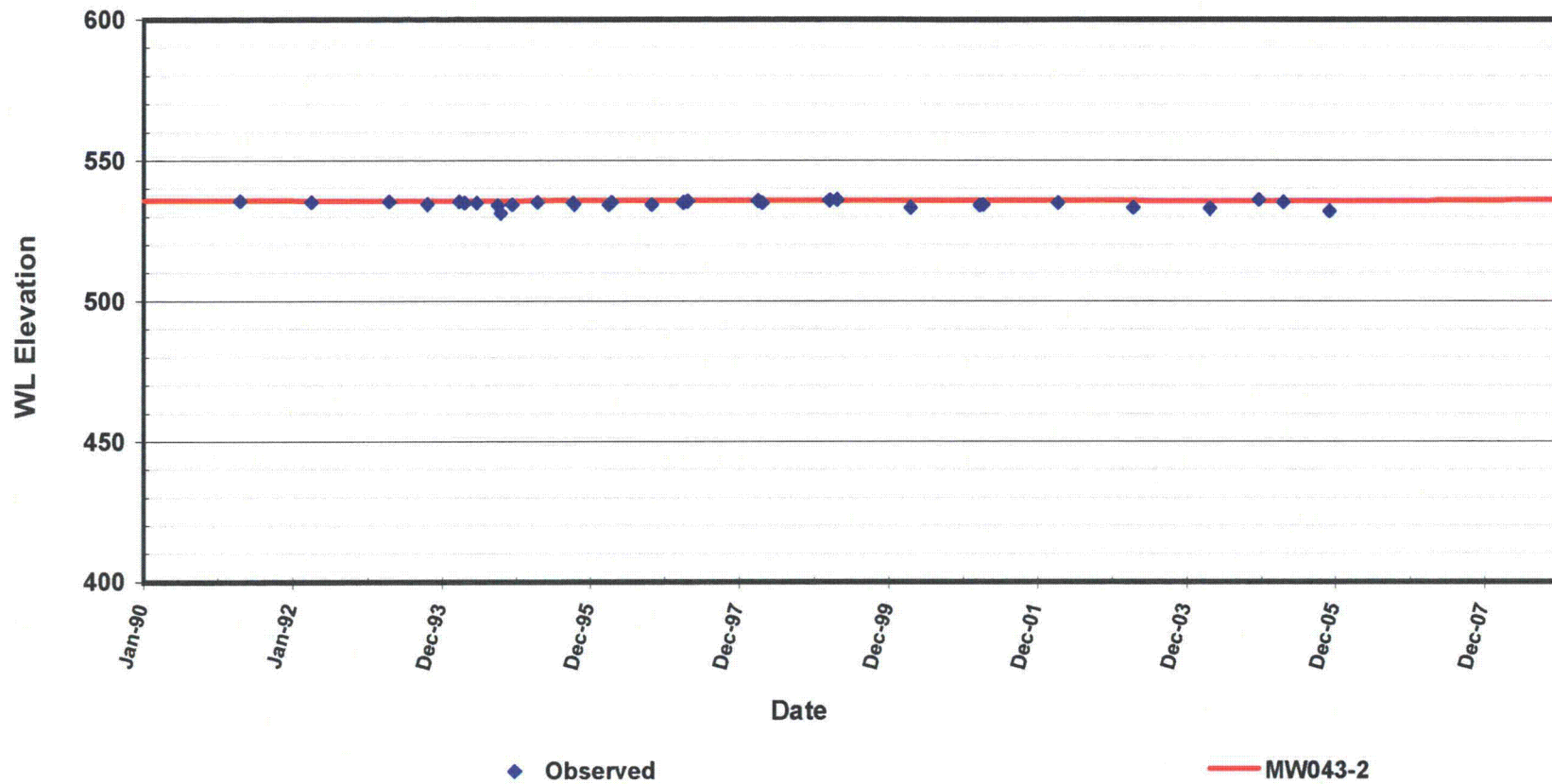


FIGURE 107

GROUNDWATER ELEVATIONS

MW043

Date: May 2009

Project: Sequoyah

File: Graph.xls

# Measured and Model Computed WL Hydrograph

Well: MW045

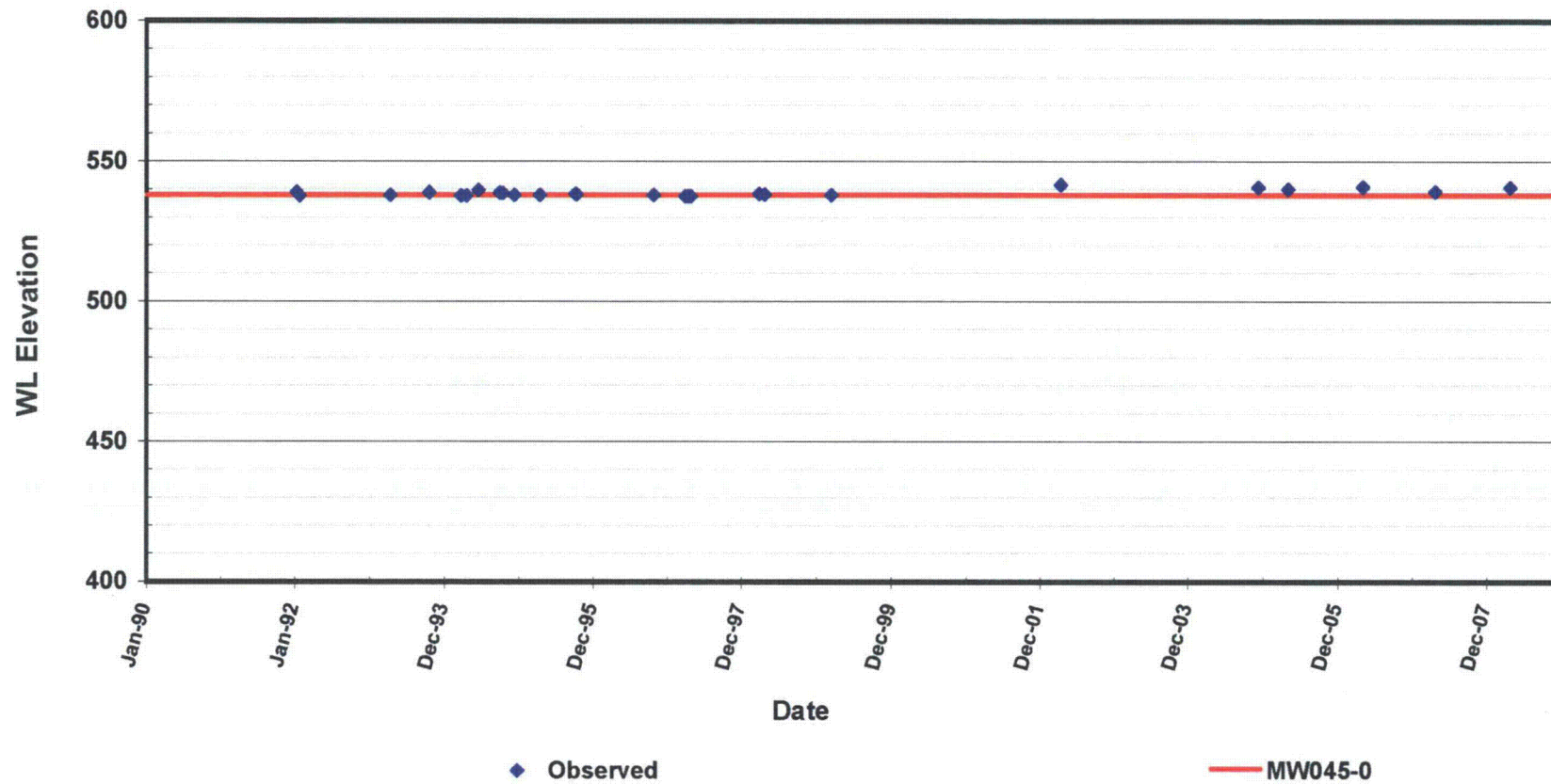


FIGURE 108  
GROUNDWATER ELEVATIONS  
MW045

Date: May 2009

Project: Sequoyah

File: Graph.xls



# Measured and Model Computed WL Hydrograph

Well: MW045A

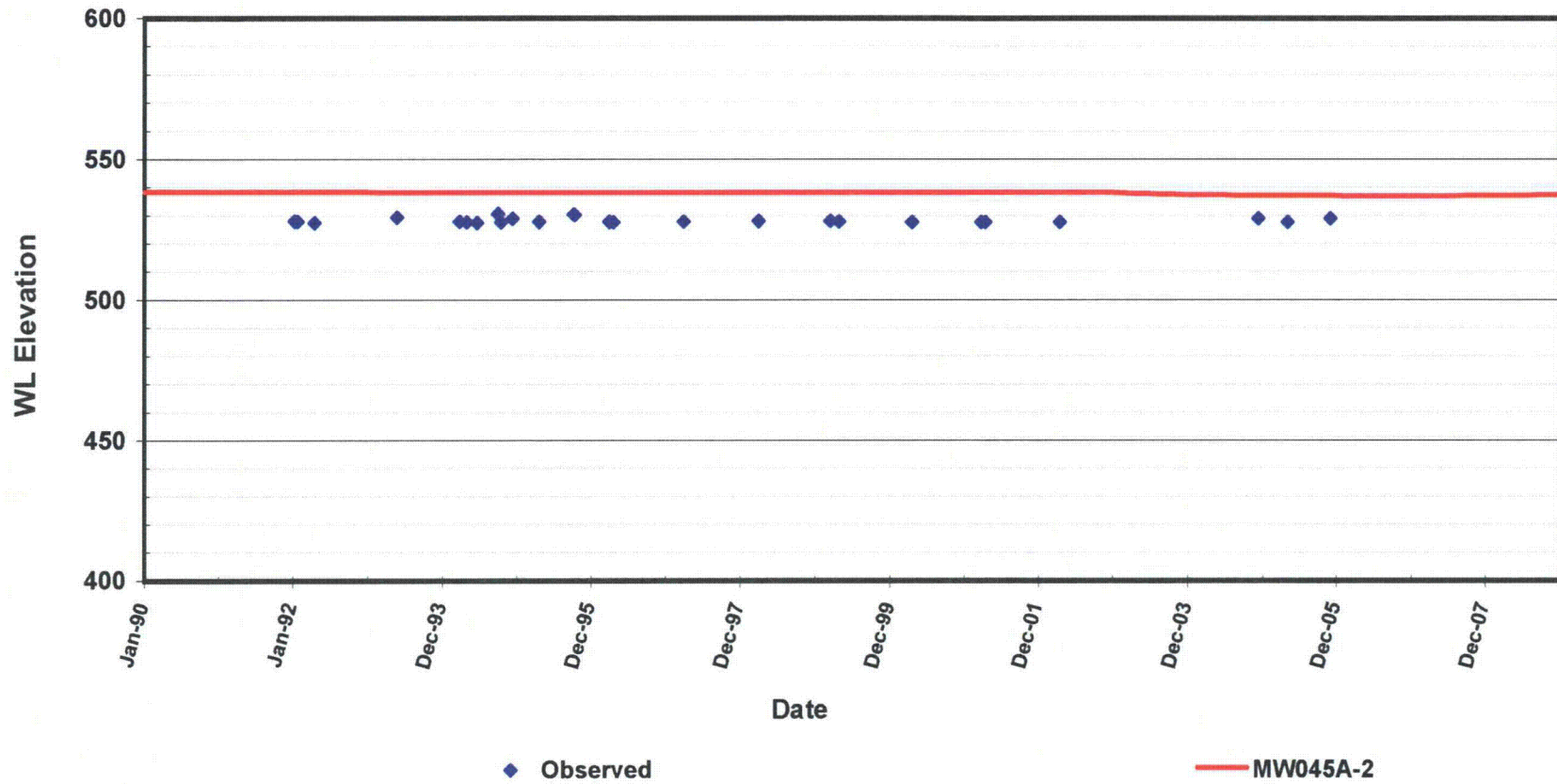


FIGURE 109

GROUNDWATER ELEVATIONS

MW045A

Date: May 2009

Project: Sequoyah

File: Graph.xls

# Measured and Model Computed WL Hydrograph

Well: MW046

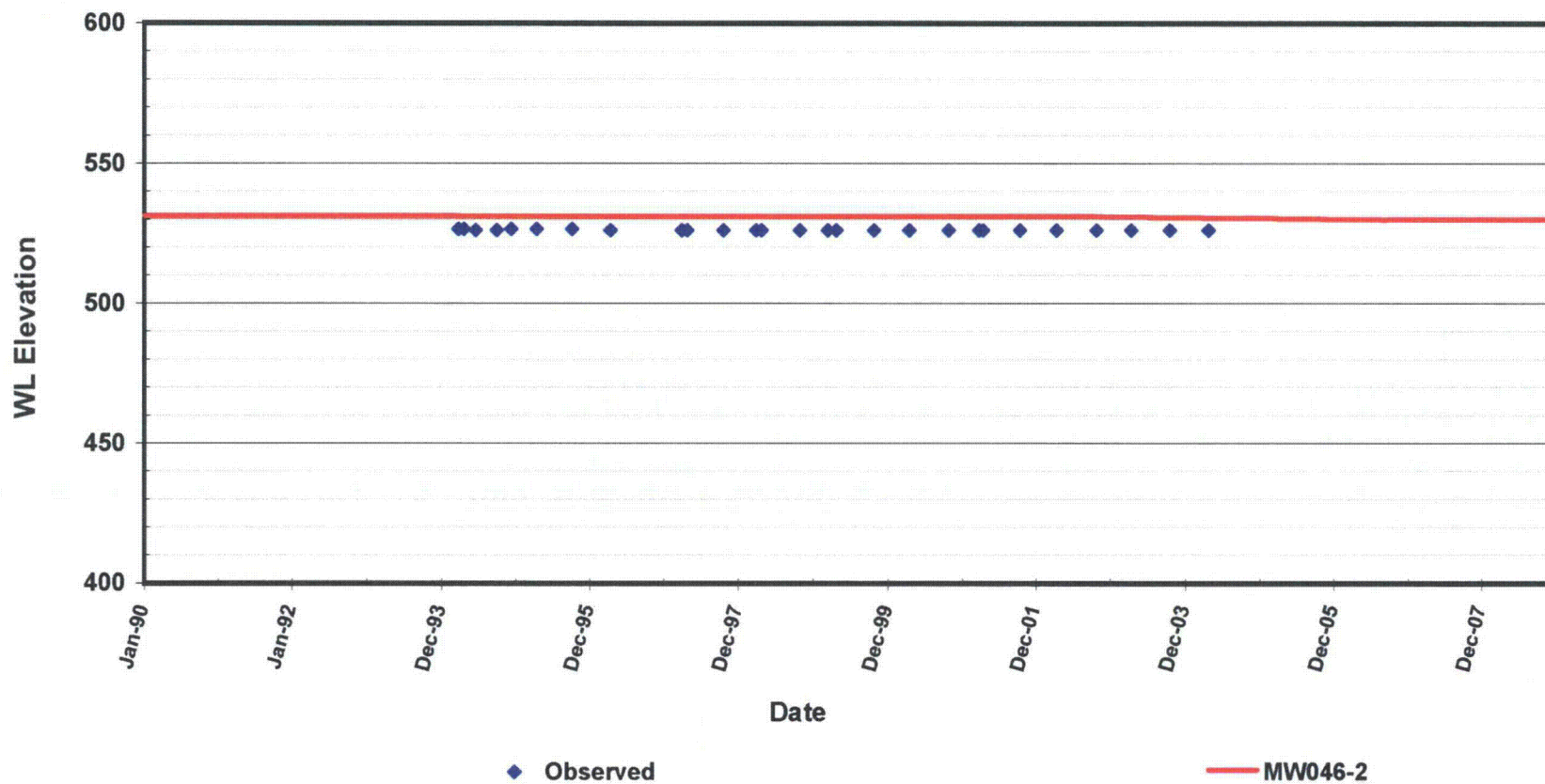


FIGURE 110  
GROUNDWATER ELEVATIONS  
MW046

Date: May 2009

Project: Sequoyah

File: Graph.xls

# Measured and Model Computed WL Hydrograph

Well: MW046A

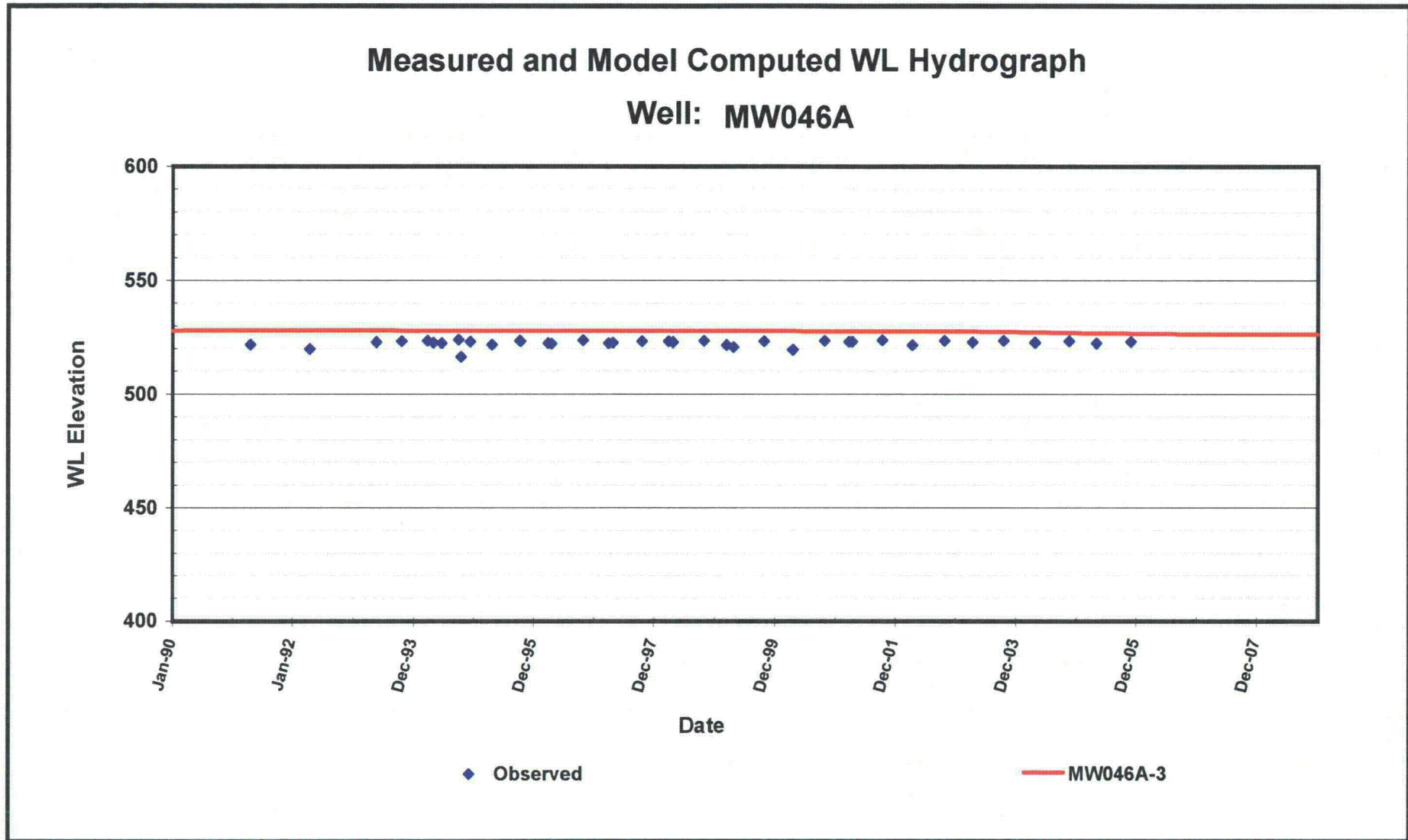


FIGURE 111

GROUNDWATER ELEVATIONS

MW046A

Date: May 2009

Project: Sequoyah

File: Graph.xls

# Measured and Model Computed WL Hydrograph

Well: MW047

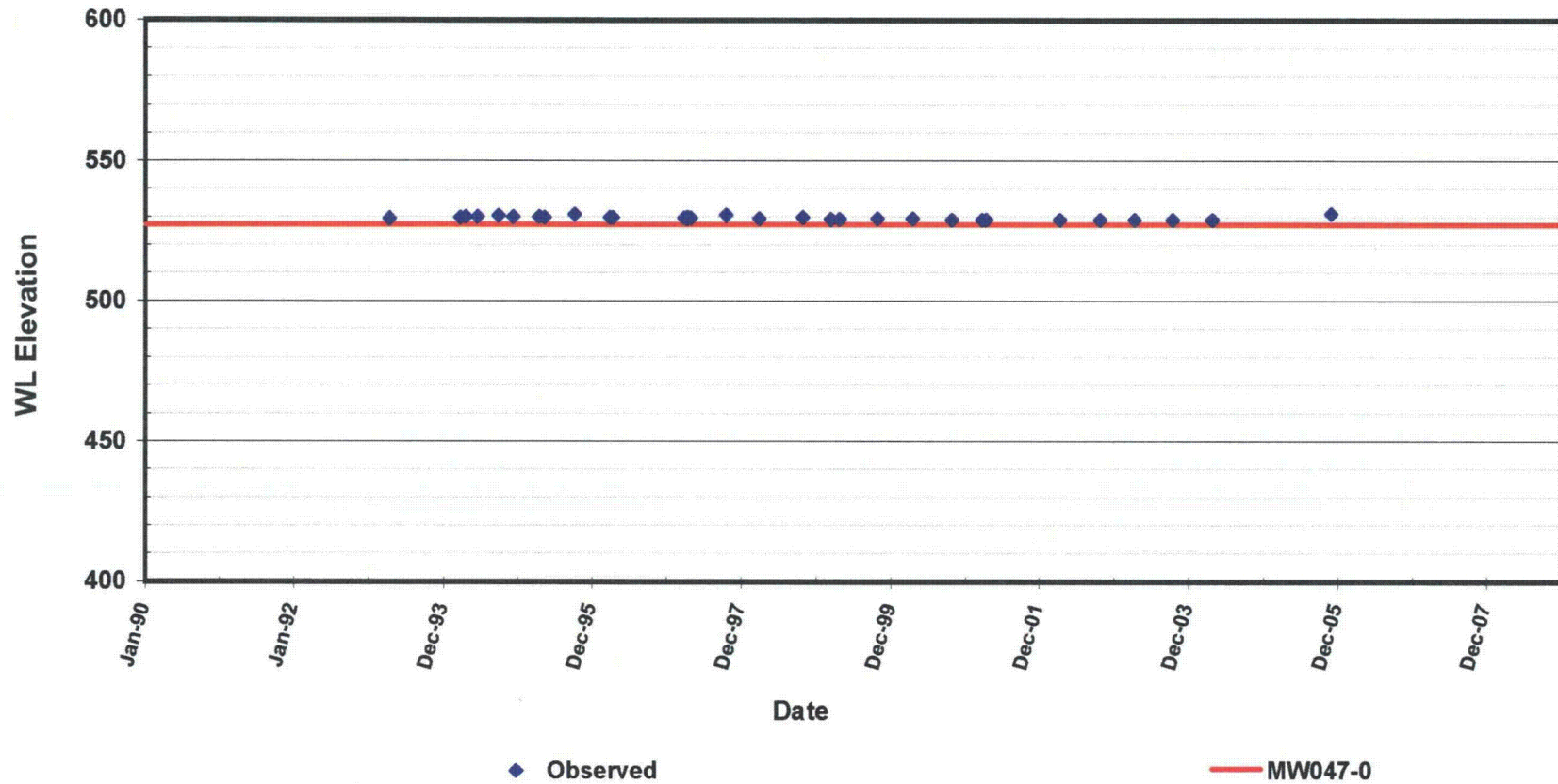


FIGURE 112  
GROUNDWATER ELEVATIONS  
MW047

Date: May 2009

Project: Sequoyah

File: Graph.xls



# Measured and Model Computed WL Hydrograph

Well: MW047A

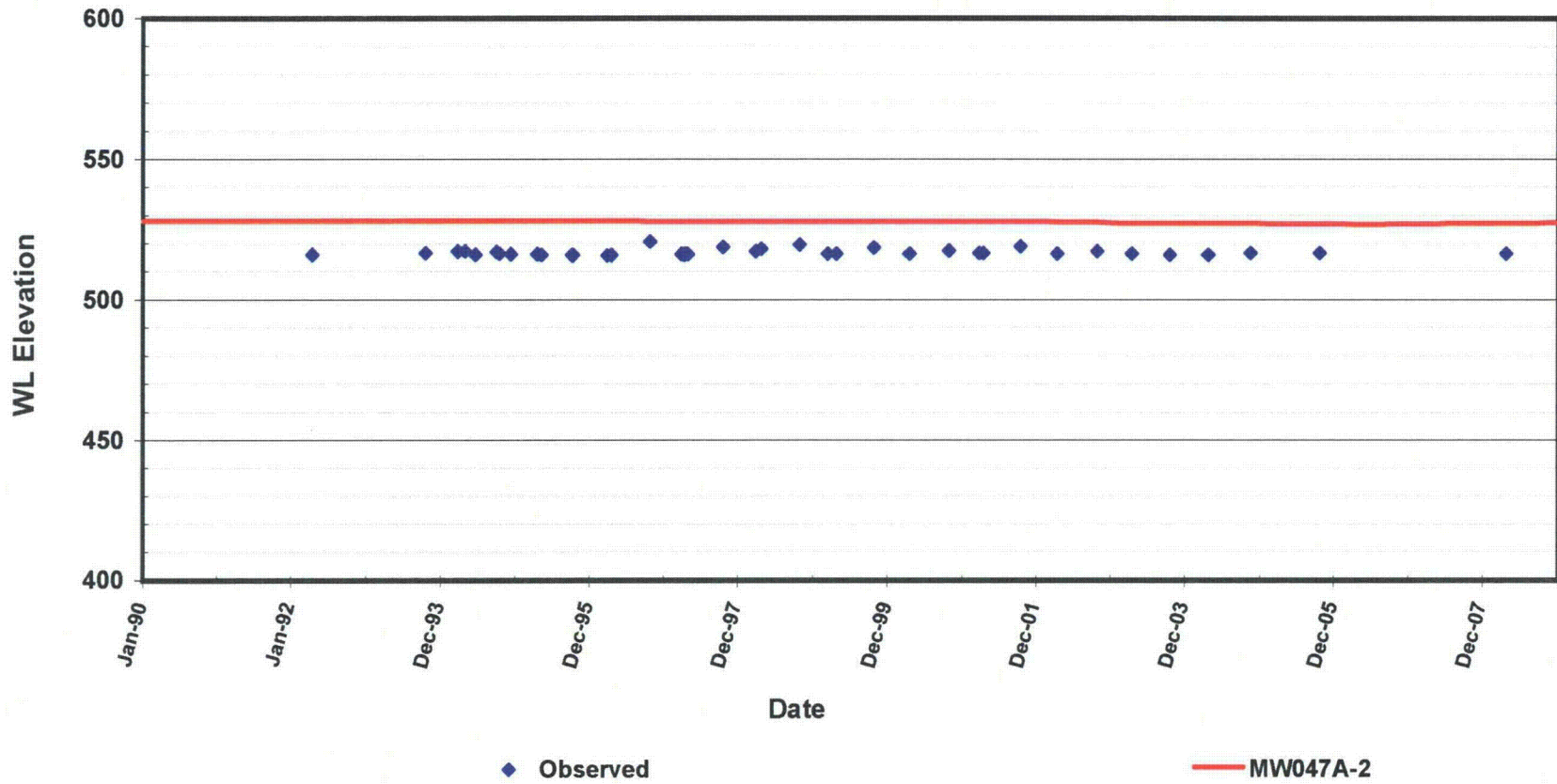


FIGURE 113

GROUNDWATER ELEVATIONS

MW047A

Date: May 2009

Project: Sequoyah

File: Graph.xls

# Measured and Model Computed WL Hydrograph

Well: MW048

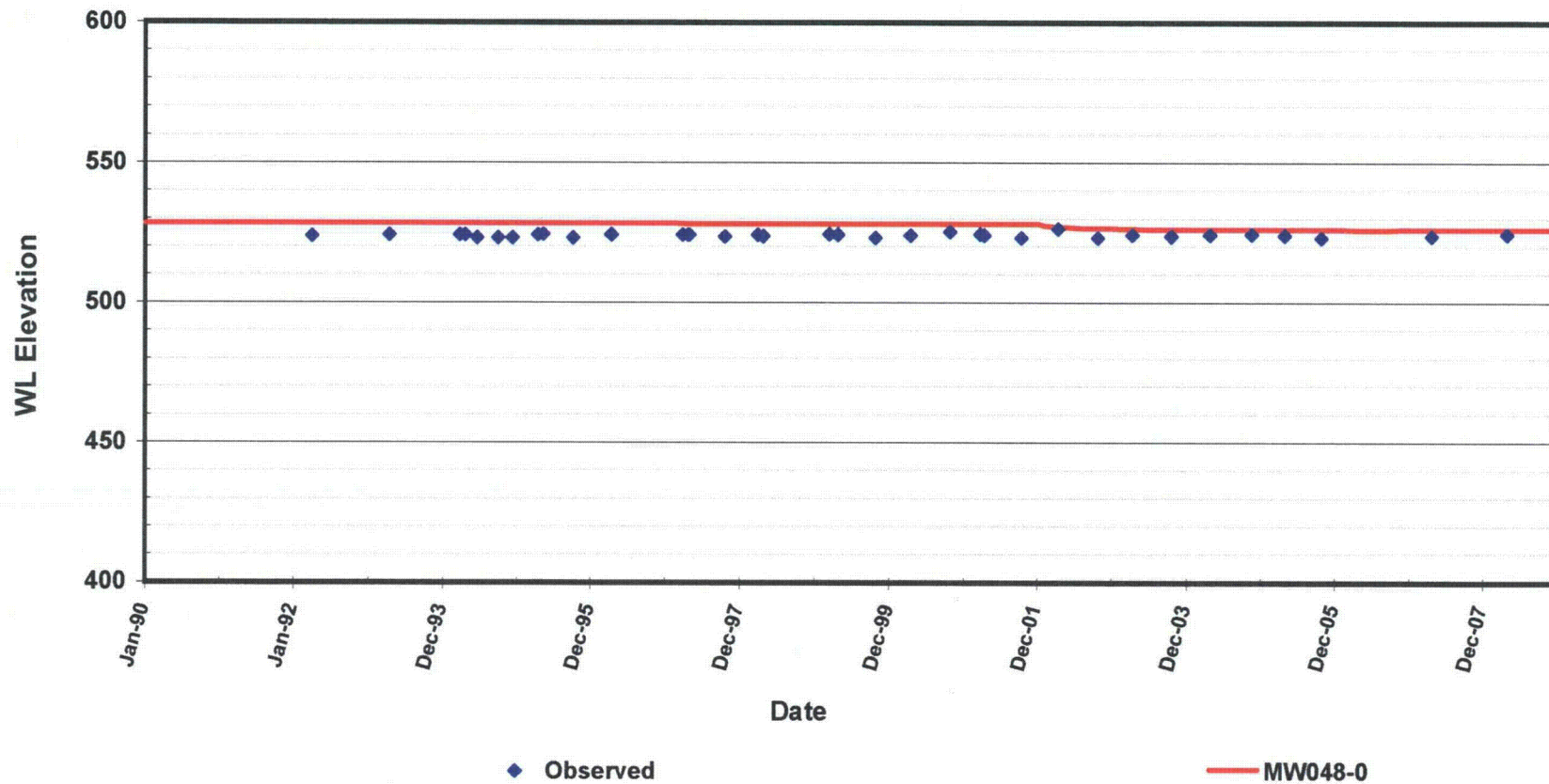


FIGURE 114

GROUNDWATER ELEVATIONS

MW048

Date: May 2009

Project: Sequoyah

File: Graph.xls

# Measured and Model Computed WL Hydrograph

Well: MW048A

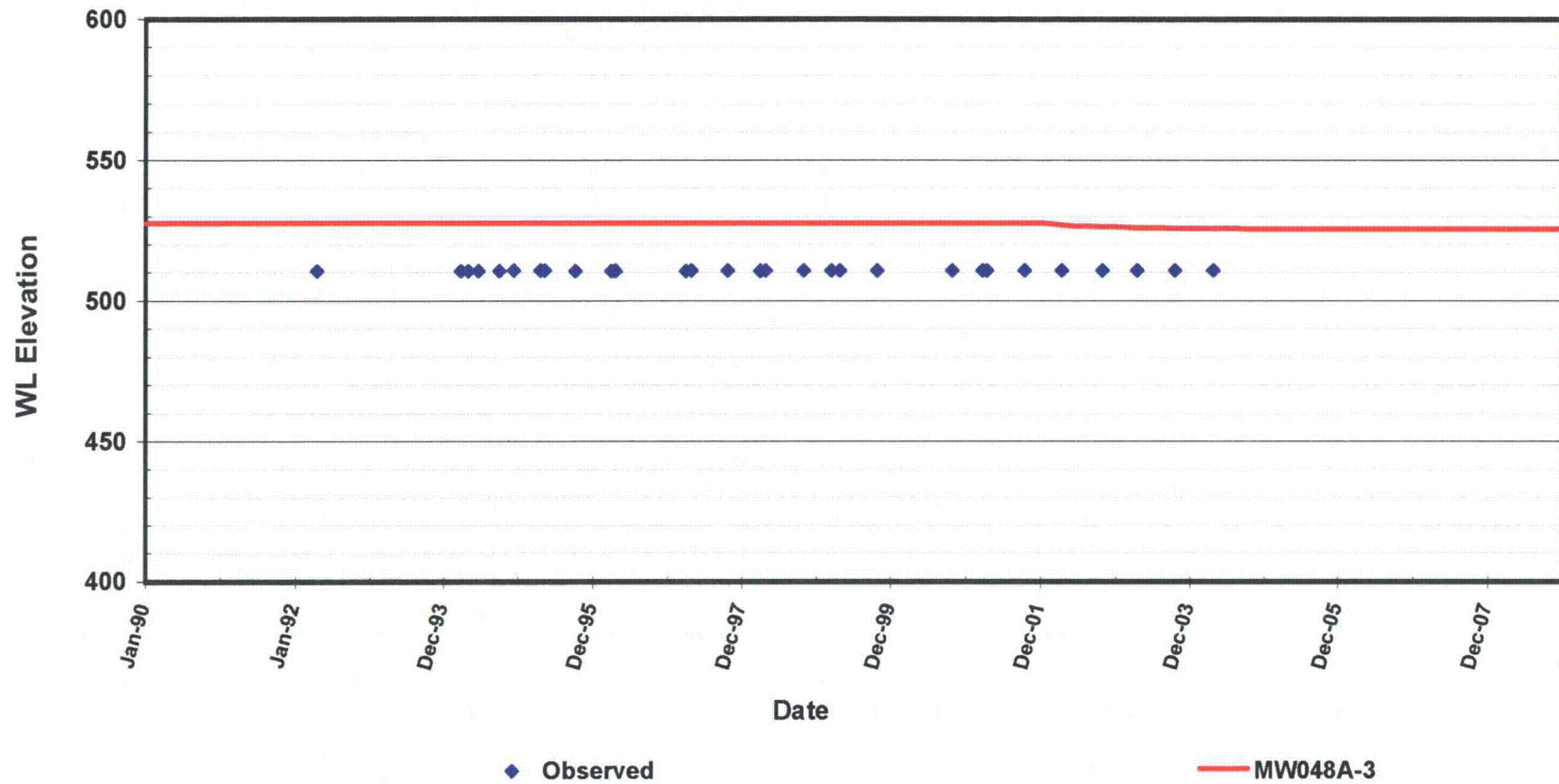


FIGURE 115

GROUNDWATER ELEVATIONS

MW048A

Date: May 2009

Project: Sequoyah

File: Graph.xls



# Measured and Model Computed WL Hydrograph

Well: MW049

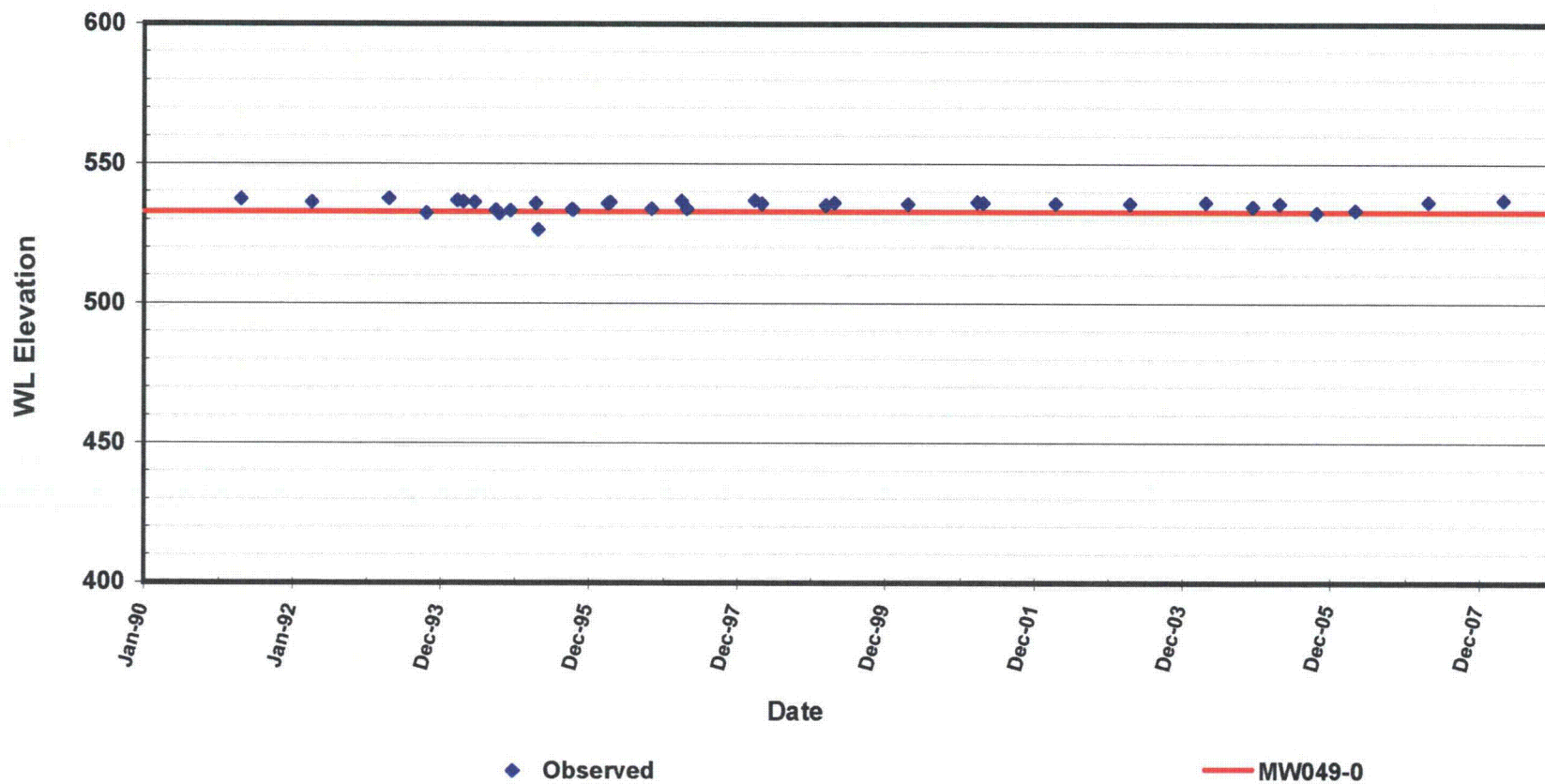


FIGURE 116  
GROUNDWATER ELEVATIONS  
MW049

Date:	May 2009
Project:	Sequoyah
File:	Graph.xls



# Measured and Model Computed WL Hydrograph

Well: MW049A

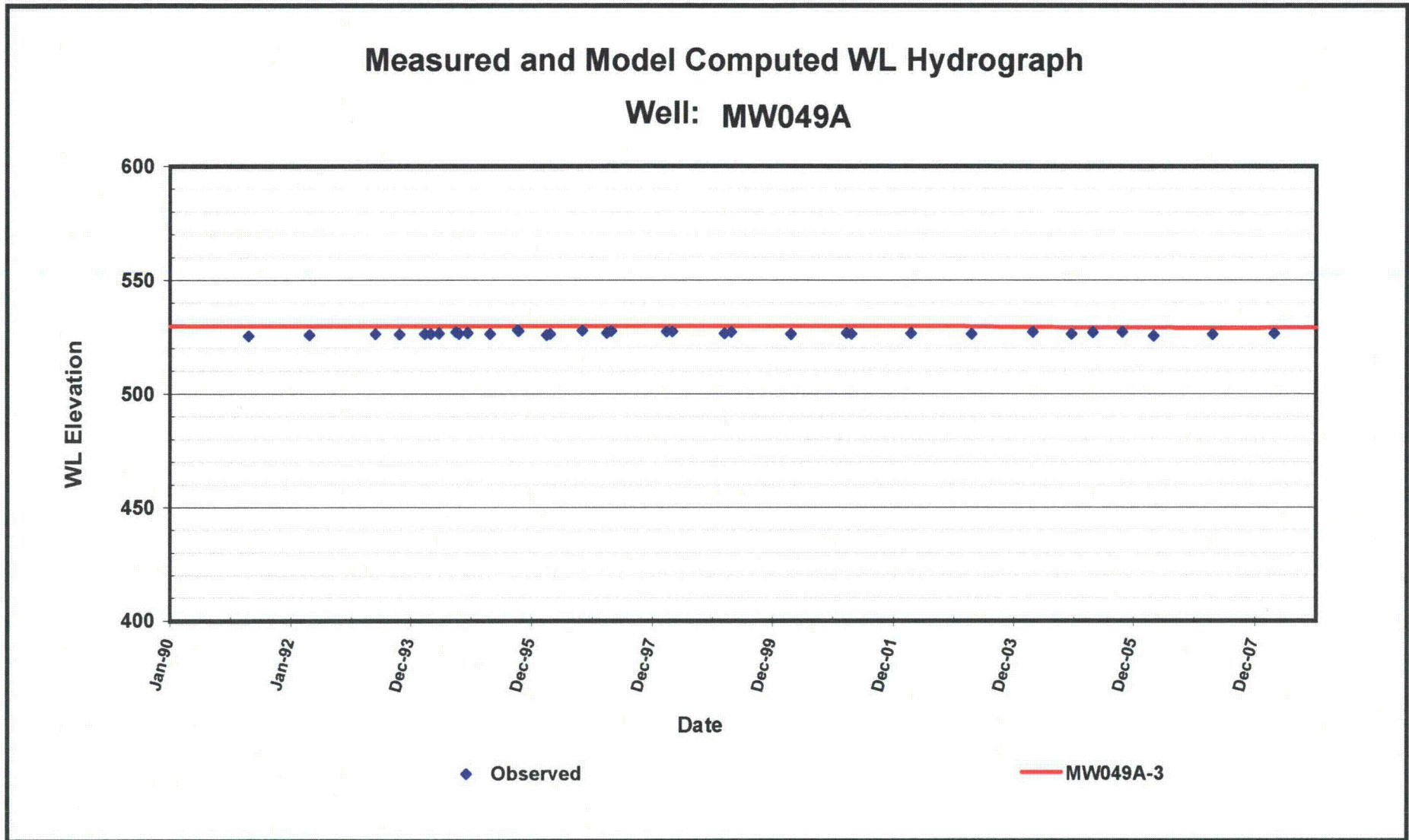


FIGURE 117

GROUNDWATER ELEVATIONS

MW049A

Date: May 2009

Project: Sequoyah

File: Graph.xls

# Measured and Model Computed WL Hydrograph

Well: MW050

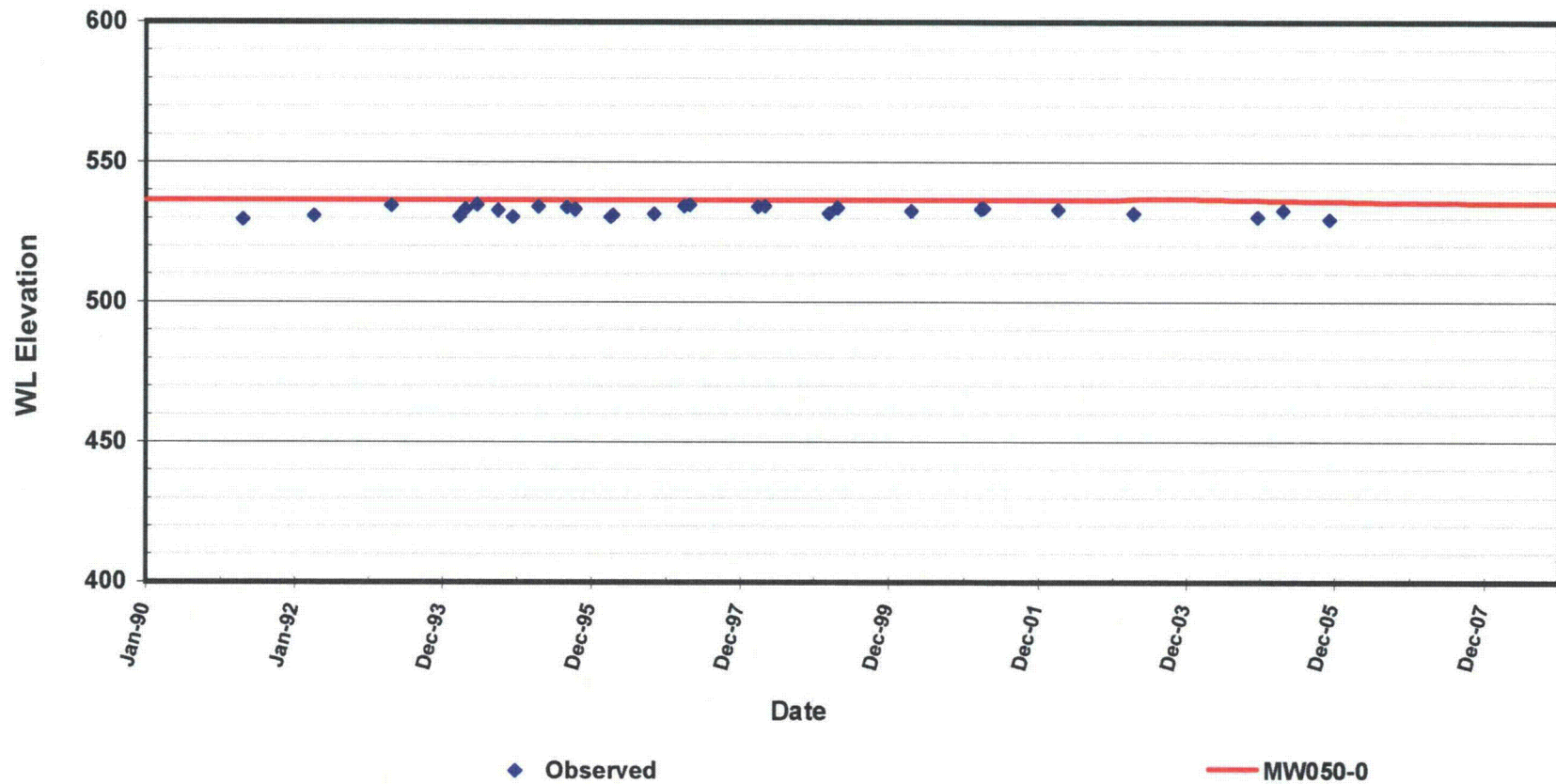


FIGURE 118

GROUNDWATER ELEVATIONS

MW050

Date: May 2009

Project: Sequoyah

File: Graph.xls

# Measured and Model Computed WL Hydrograph

Well: MW050A

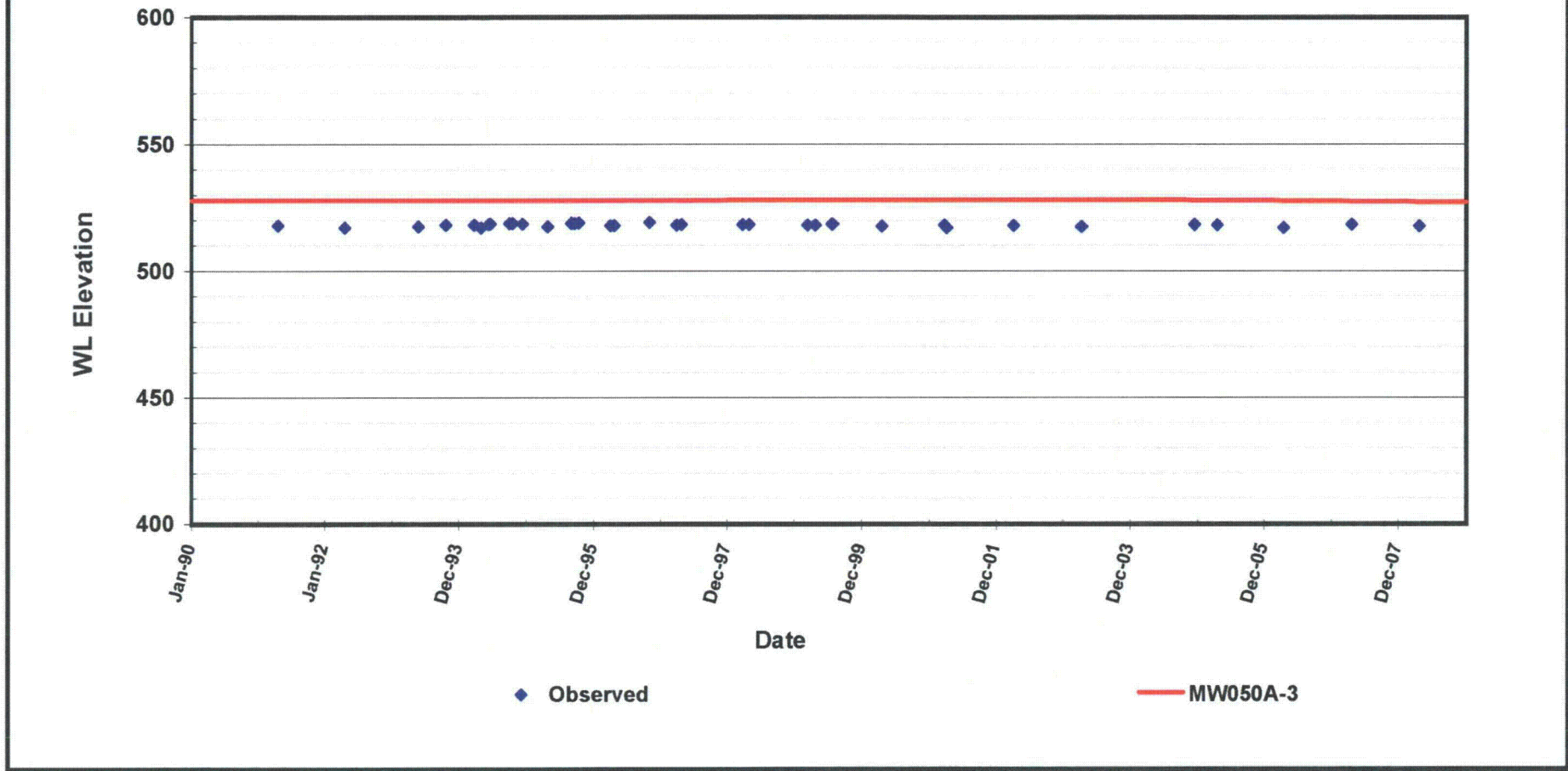


FIGURE 119

GROUNDWATER ELEVATIONS

MW050A

Date: May 2009

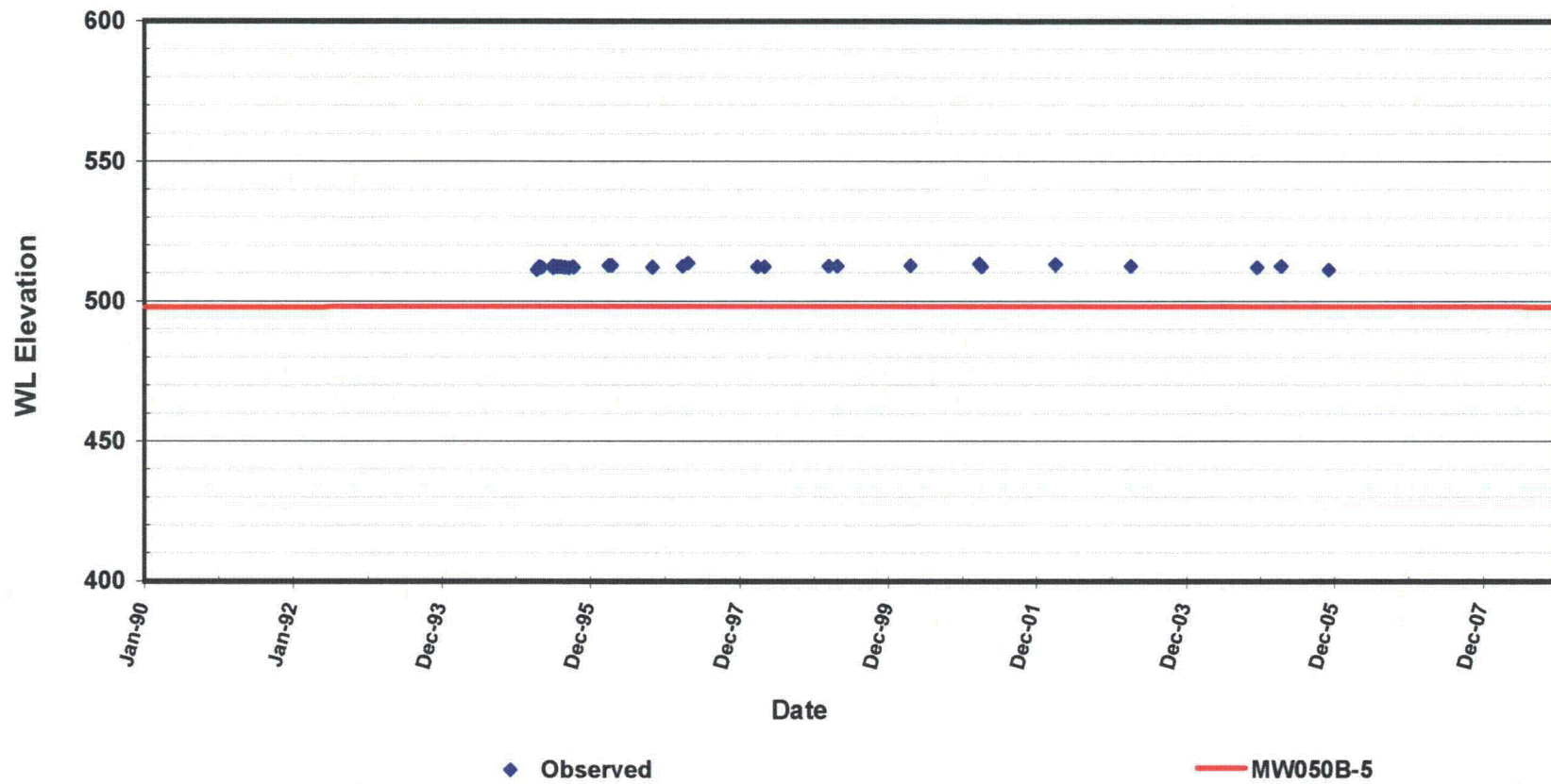
Project: Sequoyah

File: Graph.xls



# Measured and Model Computed WL Hydrograph

Well: MW050B



**FIGURE 120**  
**GROUNDWATER ELEVATIONS**  
**MW050B**

Date: May 2009

Project: Sequoyah

File: Graph.xls



# Measured and Model Computed WL Hydrograph

Well: MW051

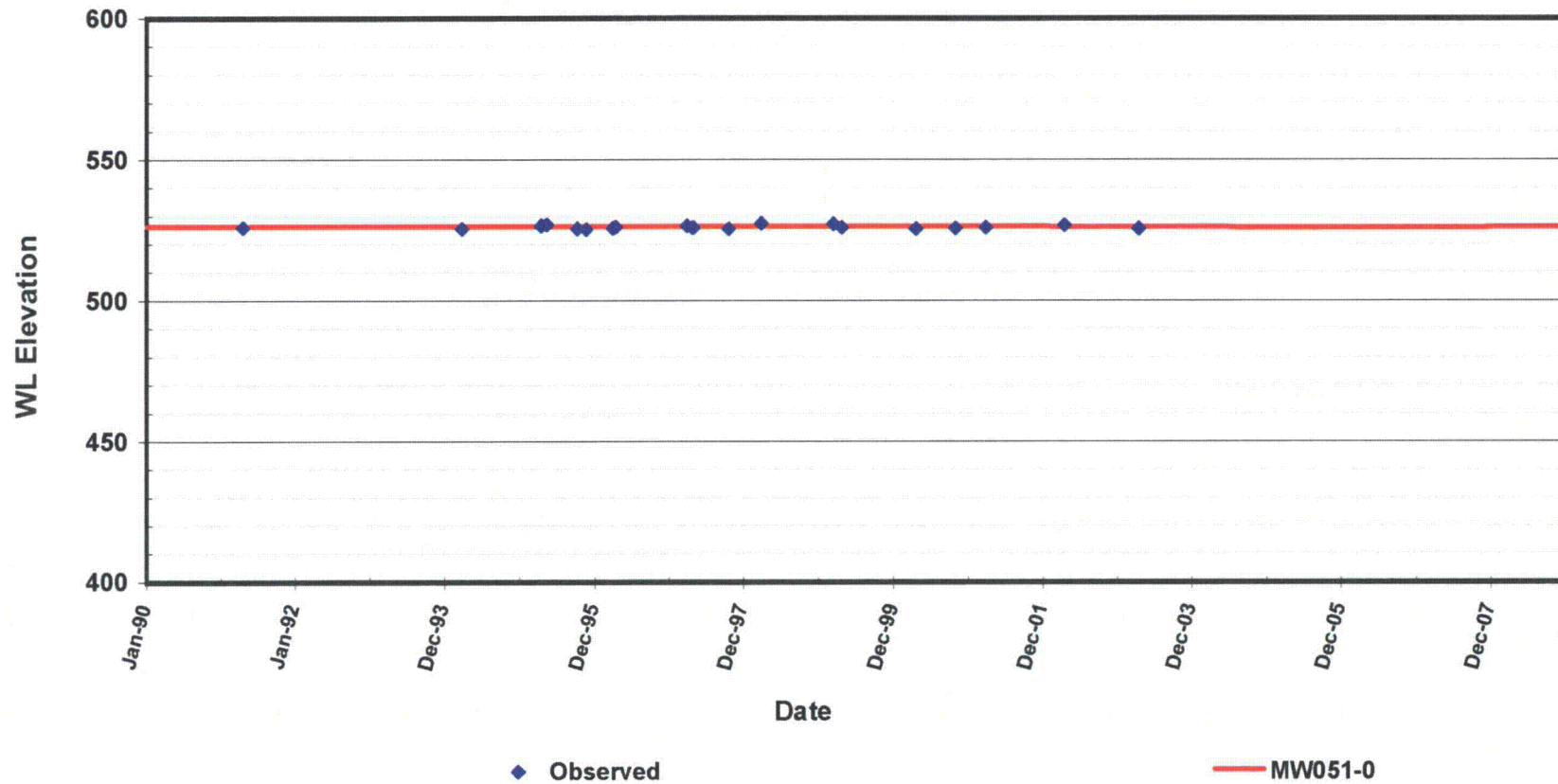


FIGURE 121

GROUNDWATER ELEVATIONS

MW051

Date: May 2009

Project: Sequoyah

File: Graph.xls

# Measured and Model Computed WL Hydrograph

Well: MW051A

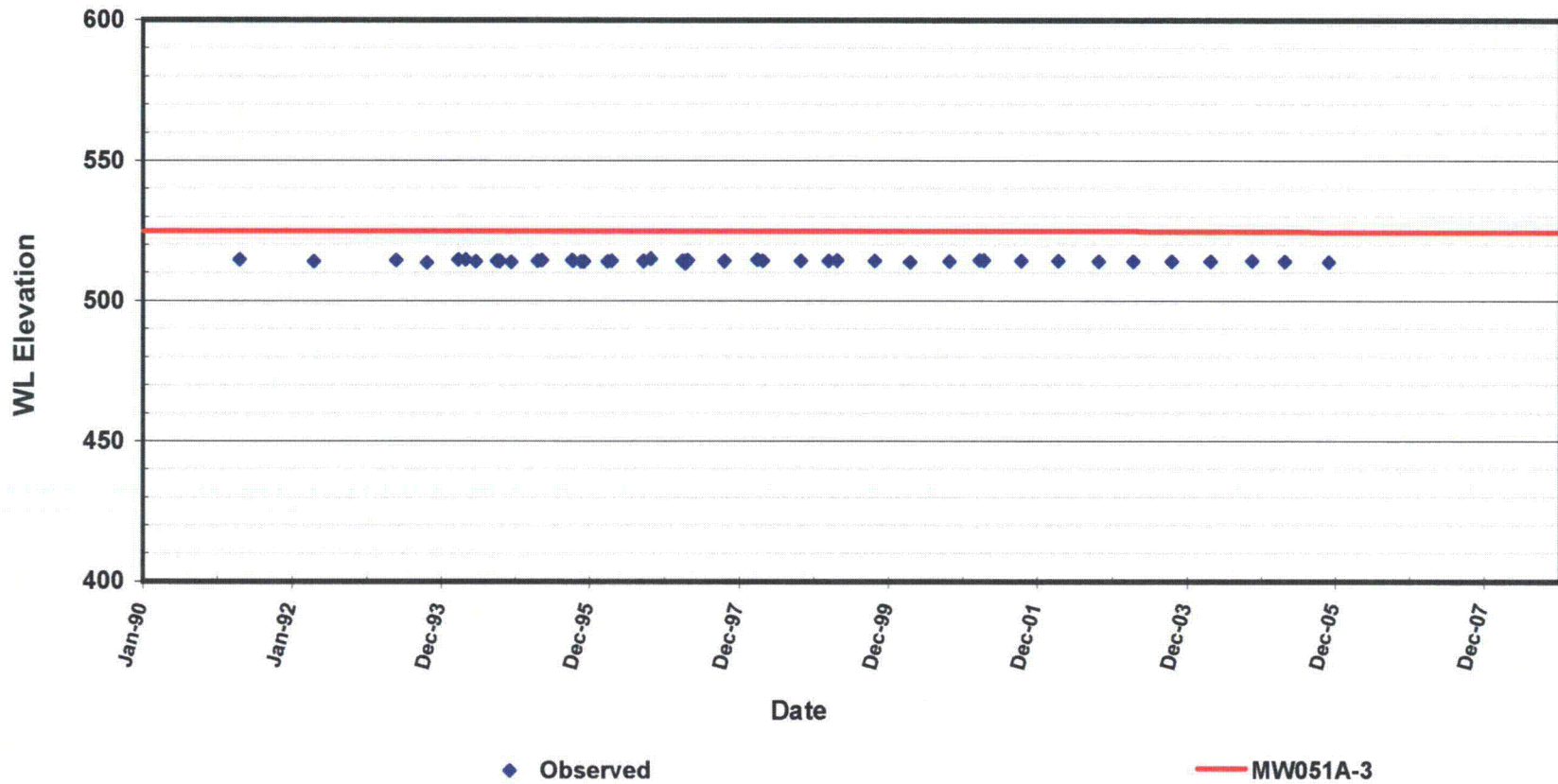


FIGURE 122  
GROUNDWATER ELEVATIONS  
MW051A

Date:	May 2009
Project:	Sequoyah
File:	Graph.xls

# Measured and Model Computed WL Hydrograph

Well: MW052

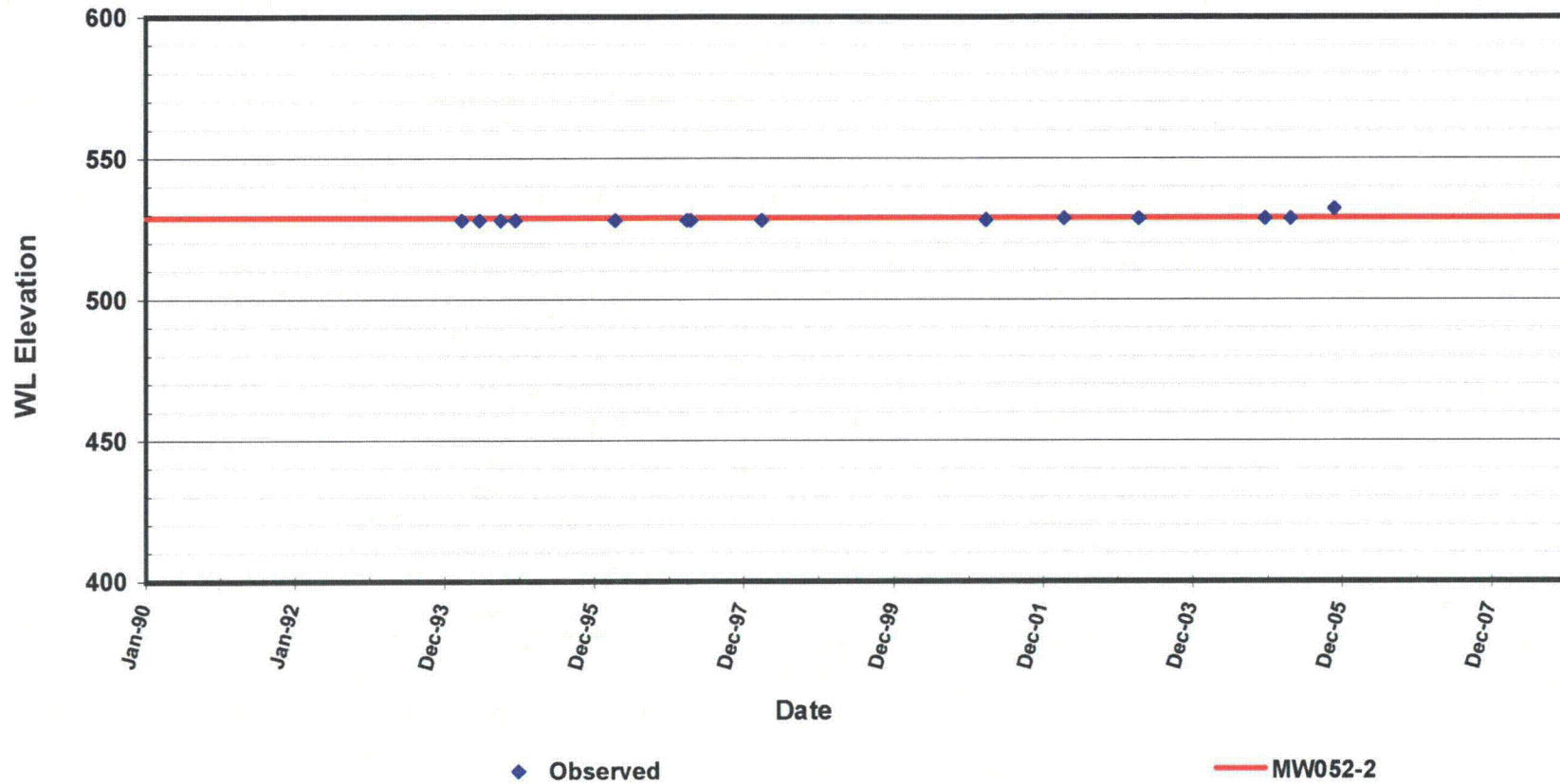


FIGURE 123

GROUNDWATER ELEVATIONS

MW052

Date: May 2009

Project: Sequoyah

File: Graph.xls

# Measured and Model Computed WL Hydrograph

Well: MW052A

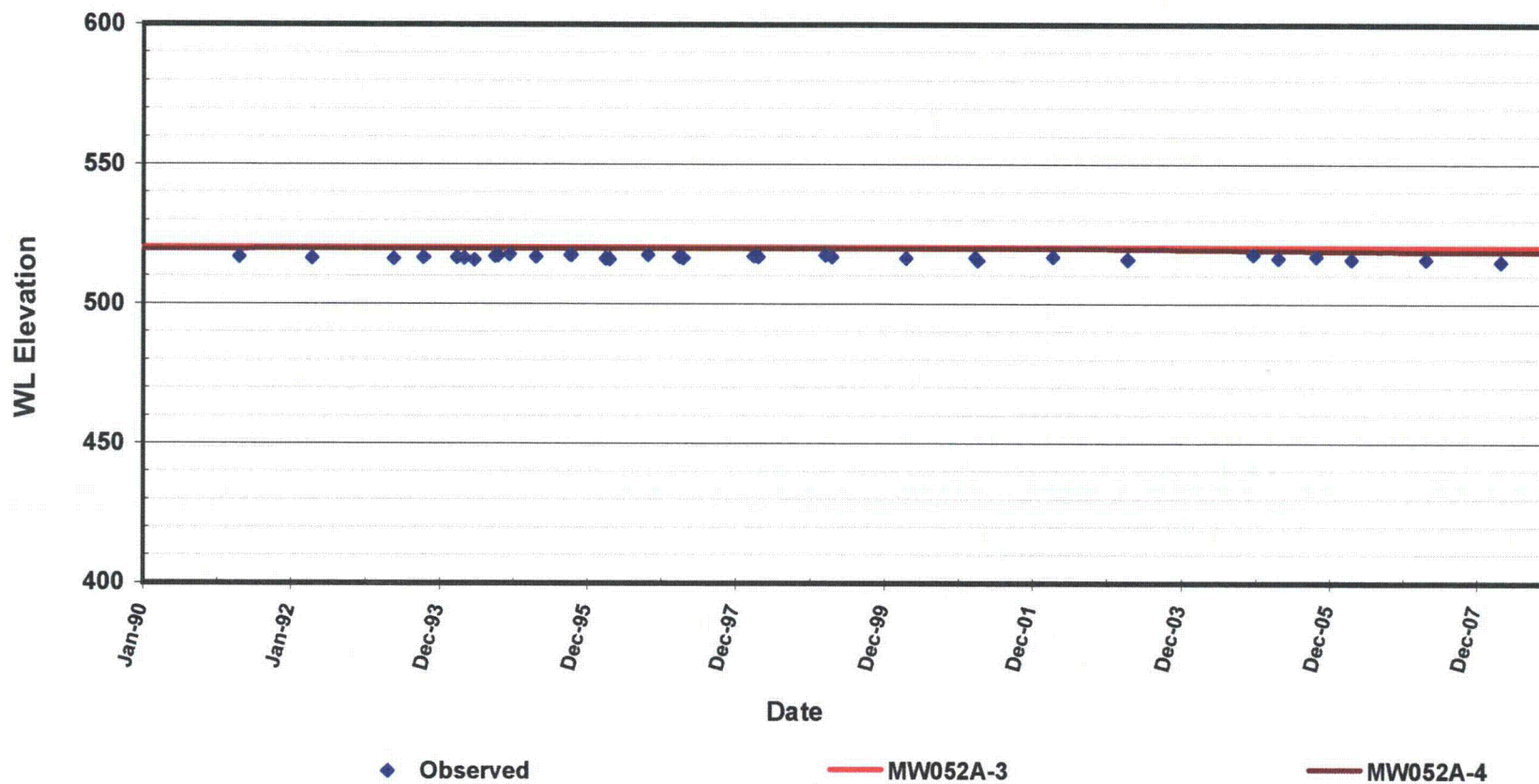


FIGURE 124

GROUNDWATER ELEVATIONS

MW052A

Date: May 2009

Project: Sequoyah

File: Graph.xls



# Measured and Model Computed WL Hydrograph

Well: MW053

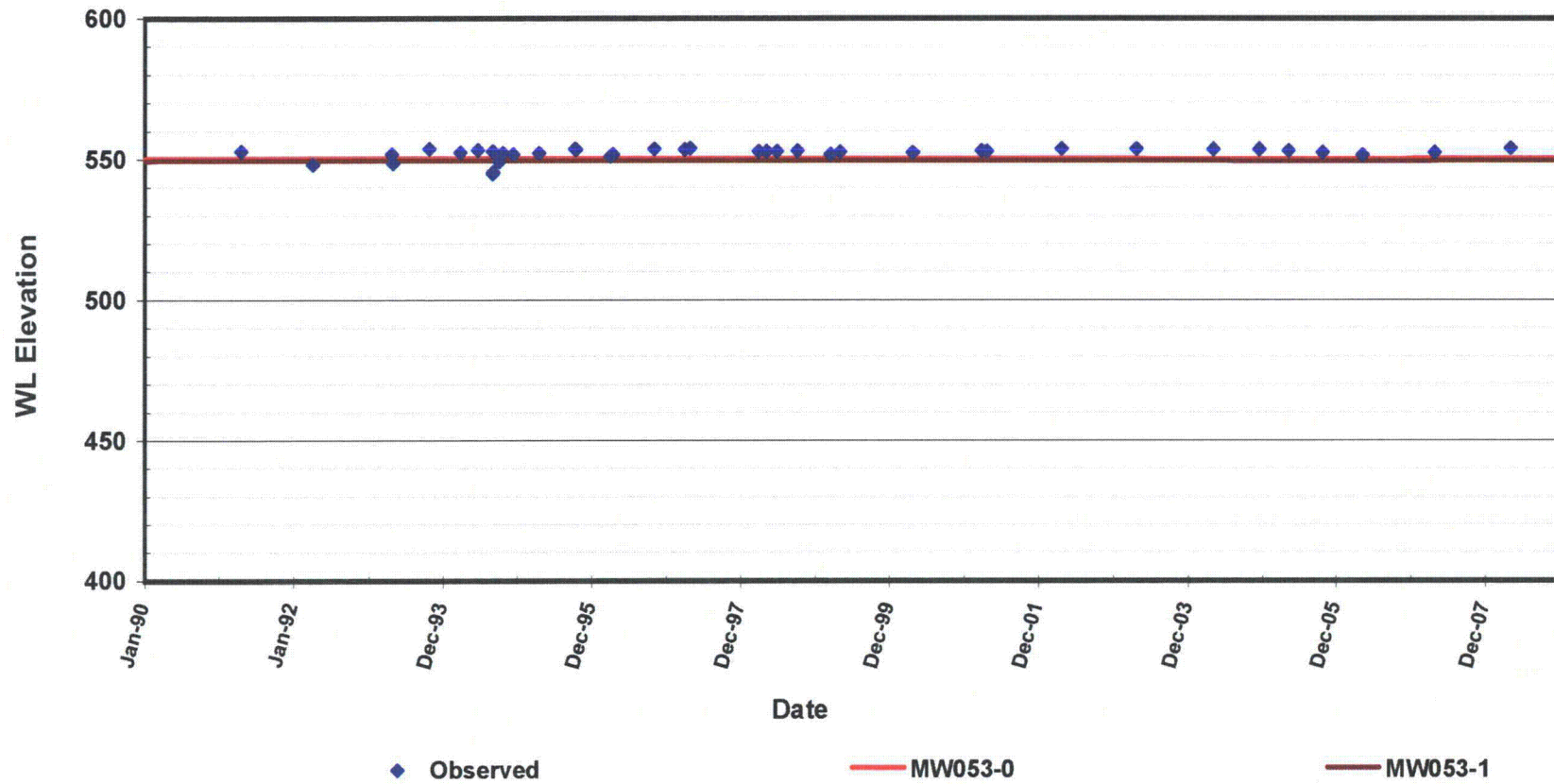


FIGURE 125

GROUNDWATER ELEVATIONS

MW053

Date: May 2009

Project: Sequoyah

File: Graph.xls

# Measured and Model Computed WL Hydrograph

Well: MW053A

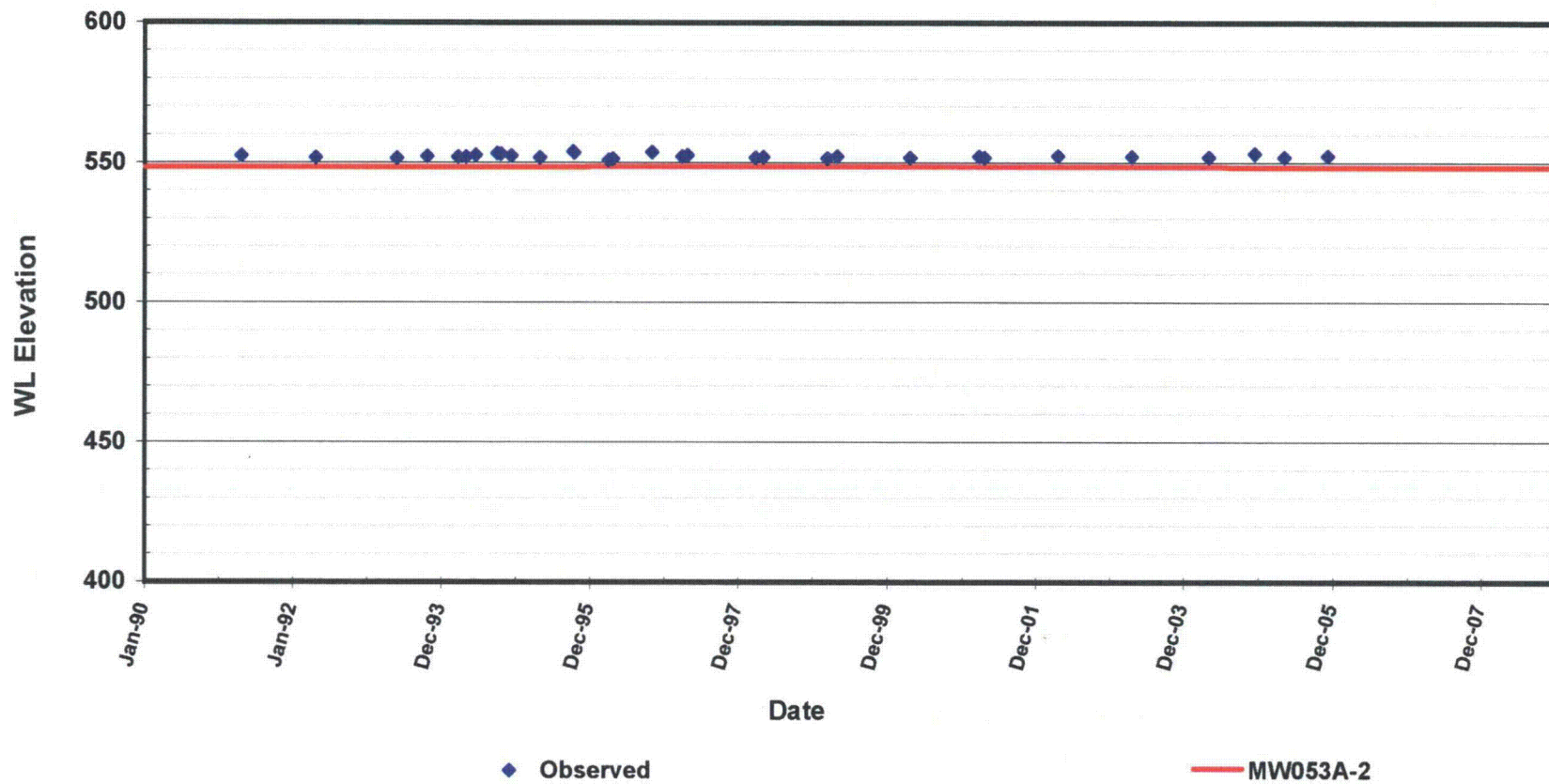


FIGURE 126  
GROUNDWATER ELEVATIONS  
MW053A

Date: May 2009

Project: Sequoyah

File: Graph.xls

# Measured and Model Computed WL Hydrograph

Well: MW054

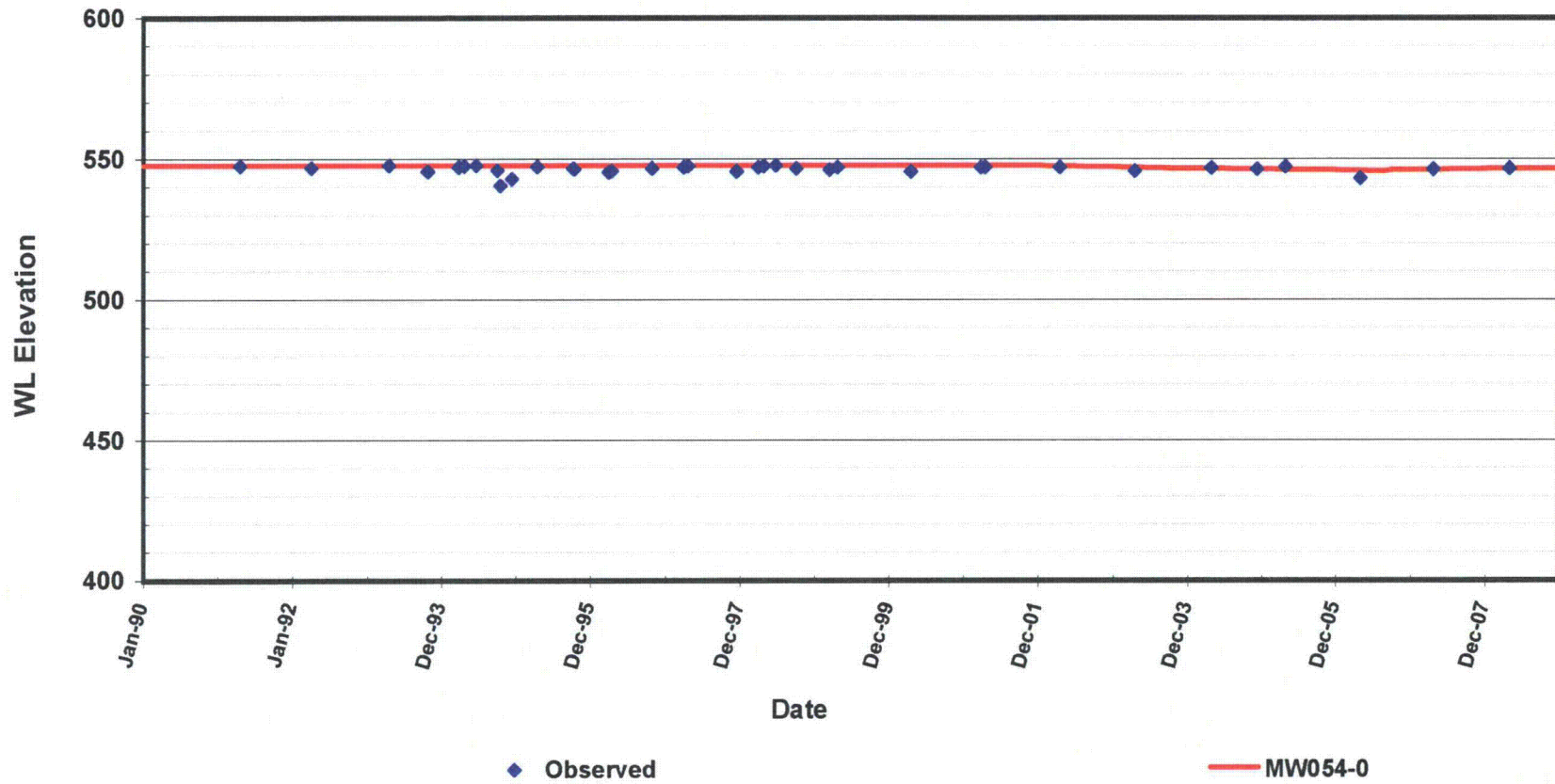


FIGURE 127

GROUNDWATER ELEVATIONS

MW054

Date: May 2009

Project: Sequoyah

File: Graph.xls

# Measured and Model Computed WL Hydrograph

Well: MW055

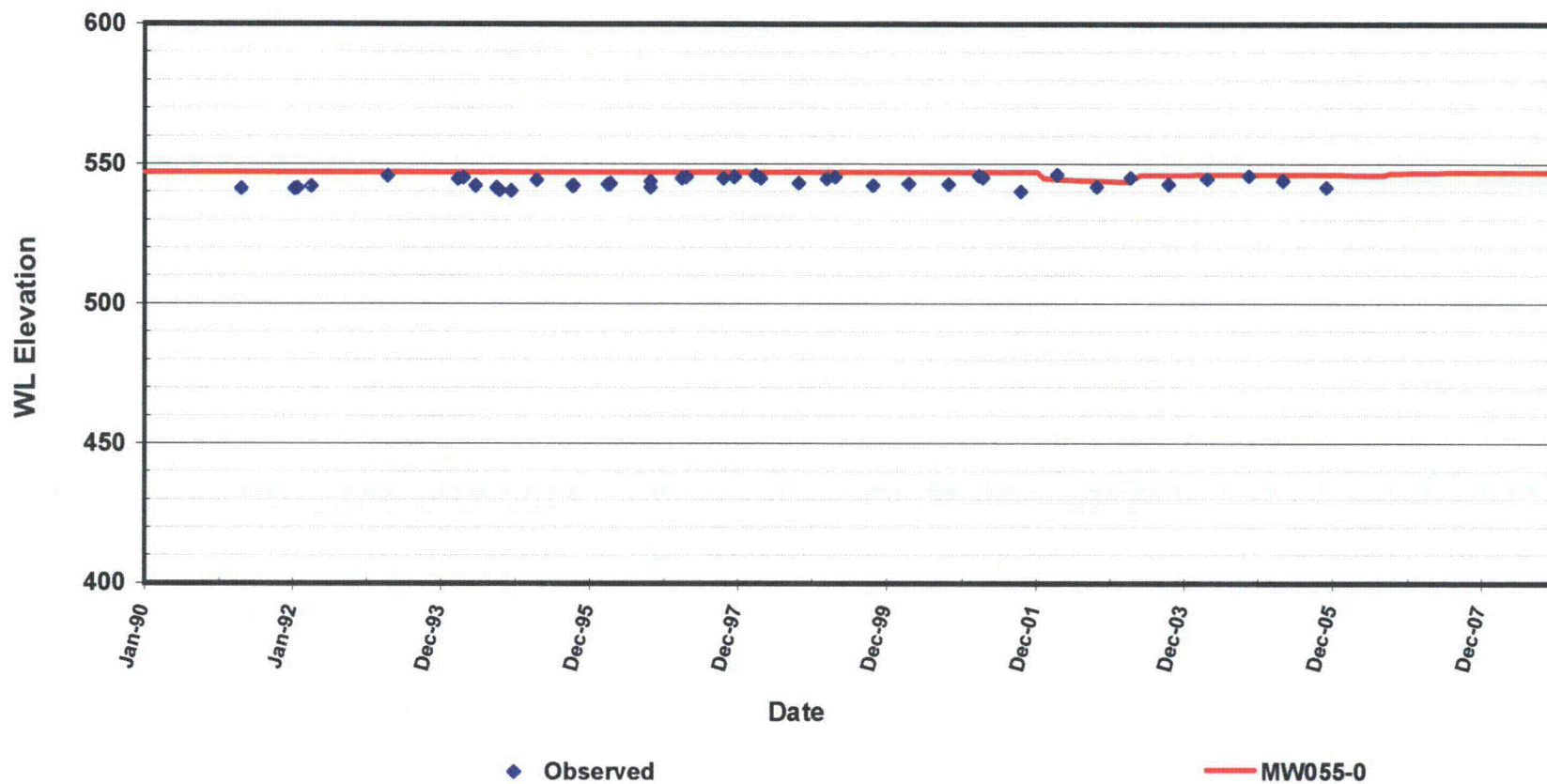


FIGURE 128  
GROUNDWATER ELEVATIONS  
MW055

Date: May 2009

Project: Sequoyah

File: Graph.xls



# Measured and Model Computed WL Hydrograph

Well: MW056

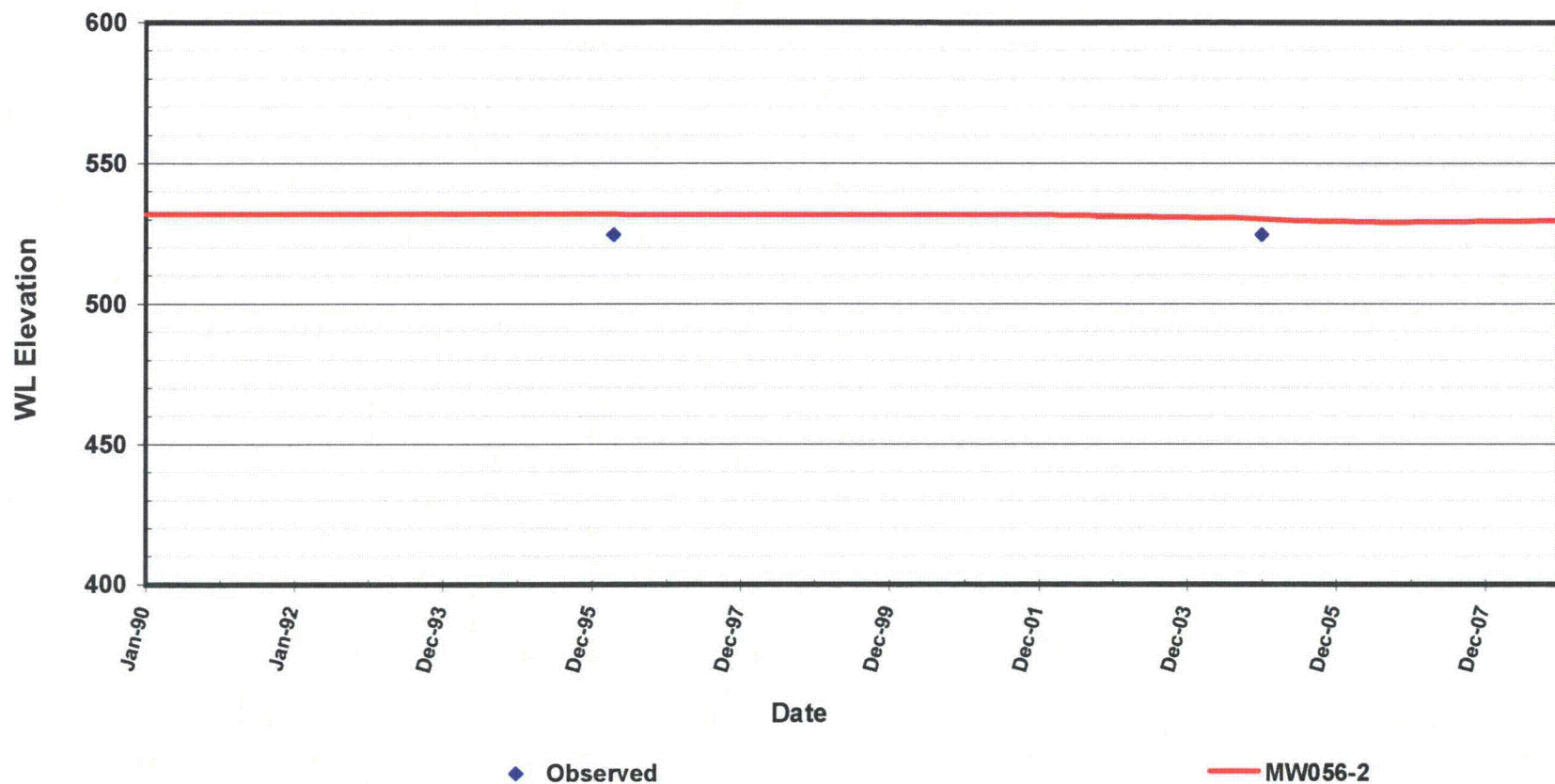


FIGURE 129

GROUNDWATER ELEVATIONS

MW056

Date: May 2009

Project: Sequoyah

File: Graph.xls

# Measured and Model Computed WL Hydrograph

Well: MW057

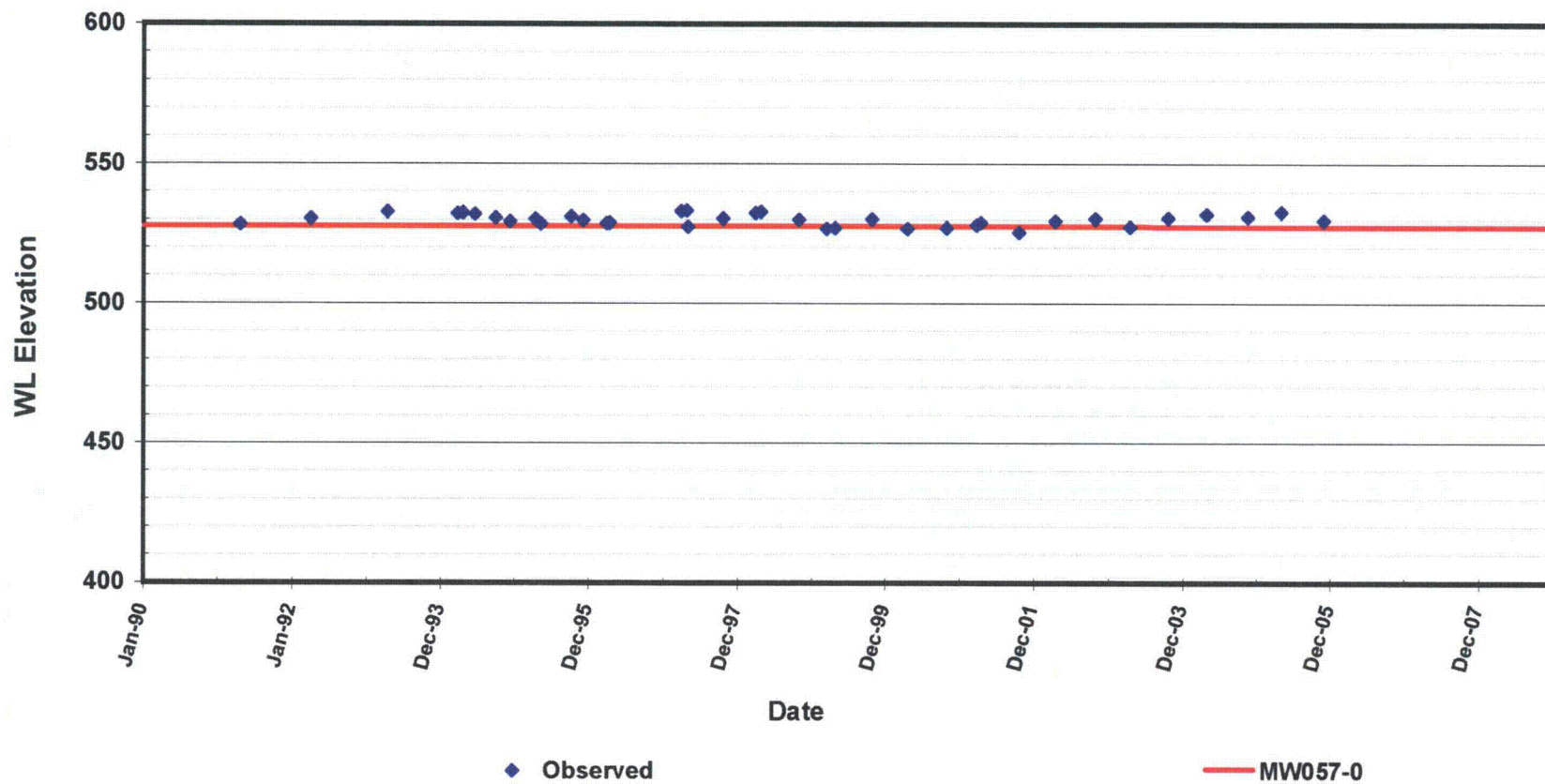


FIGURE 130  
GROUNDWATER ELEVATIONS  
MW057

Date: May 2009

Project: Sequoyah

File: Graph.xls

# Measured and Model Computed WL Hydrograph

Well: MW057A

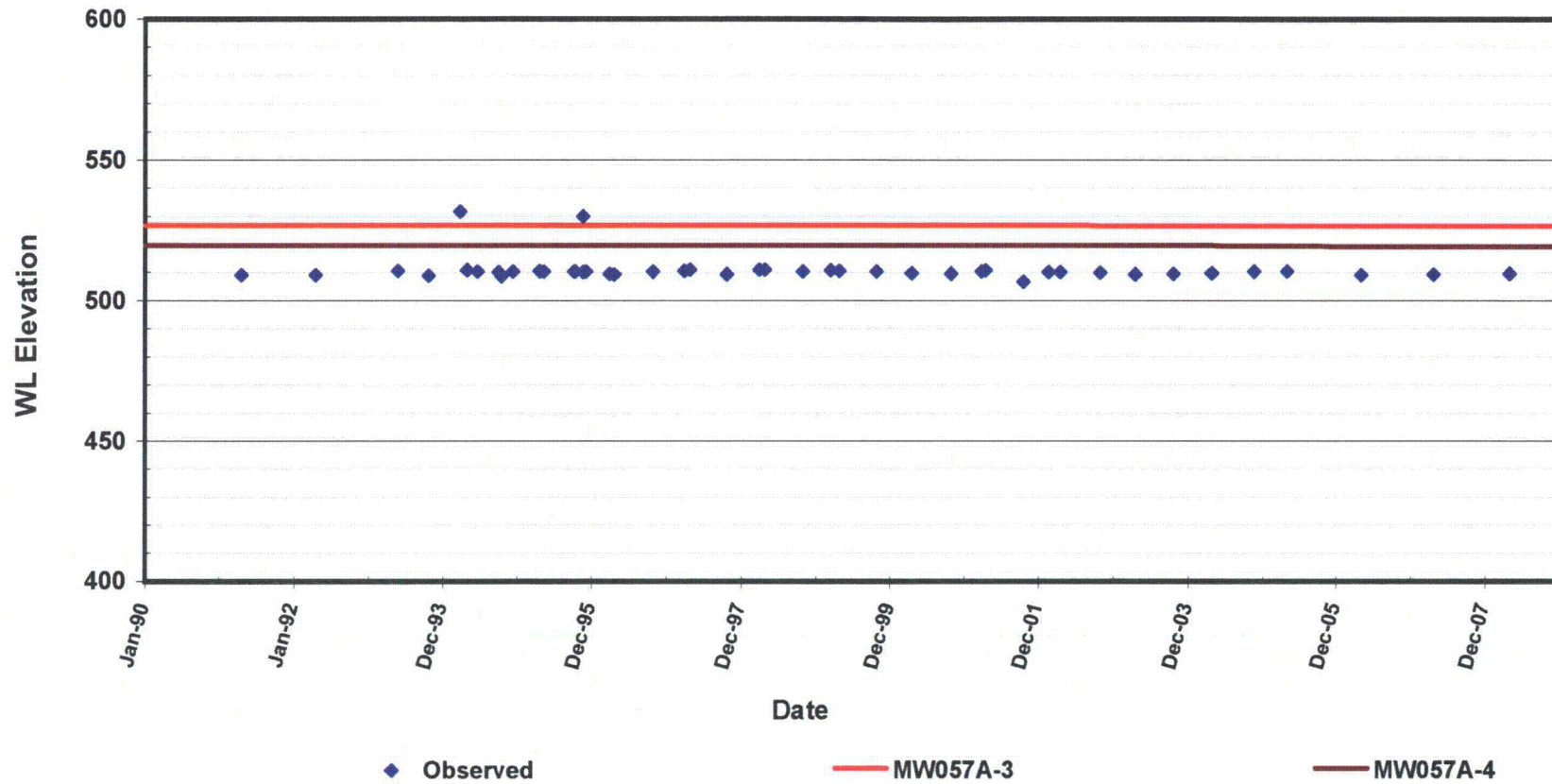


FIGURE 131

GROUNDWATER ELEVATIONS

MW057A

Date: May 2009

Project: Sequoyah

File: Graph.xls

# Measured and Model Computed WL Hydrograph

Well: MW058

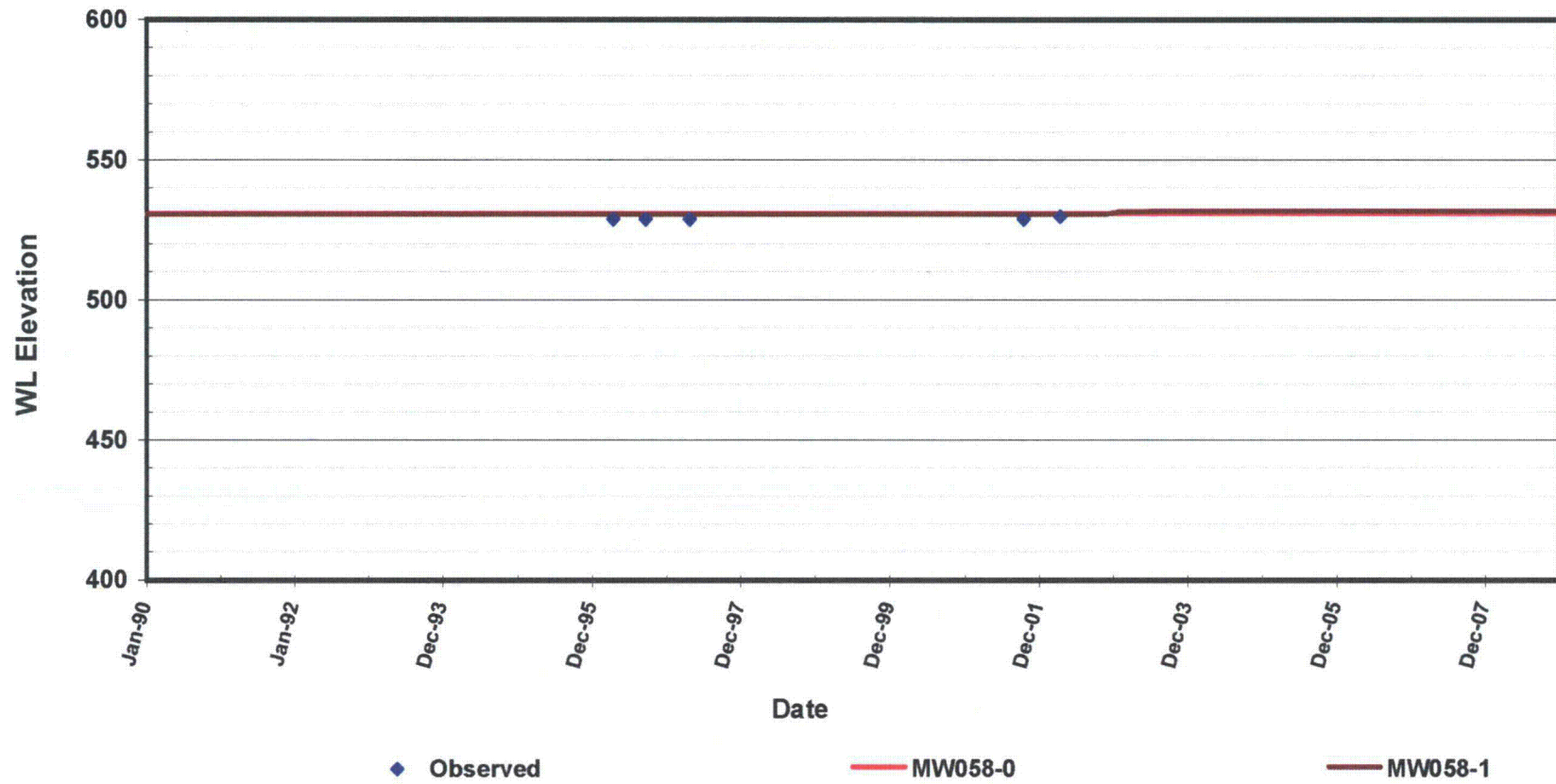


FIGURE 132

GROUNDWATER ELEVATIONS

MW058

Date: May 2009

Project: Sequoyah

File: Graph.xls



# Measured and Model Computed WL Hydrograph

Well: MW058A

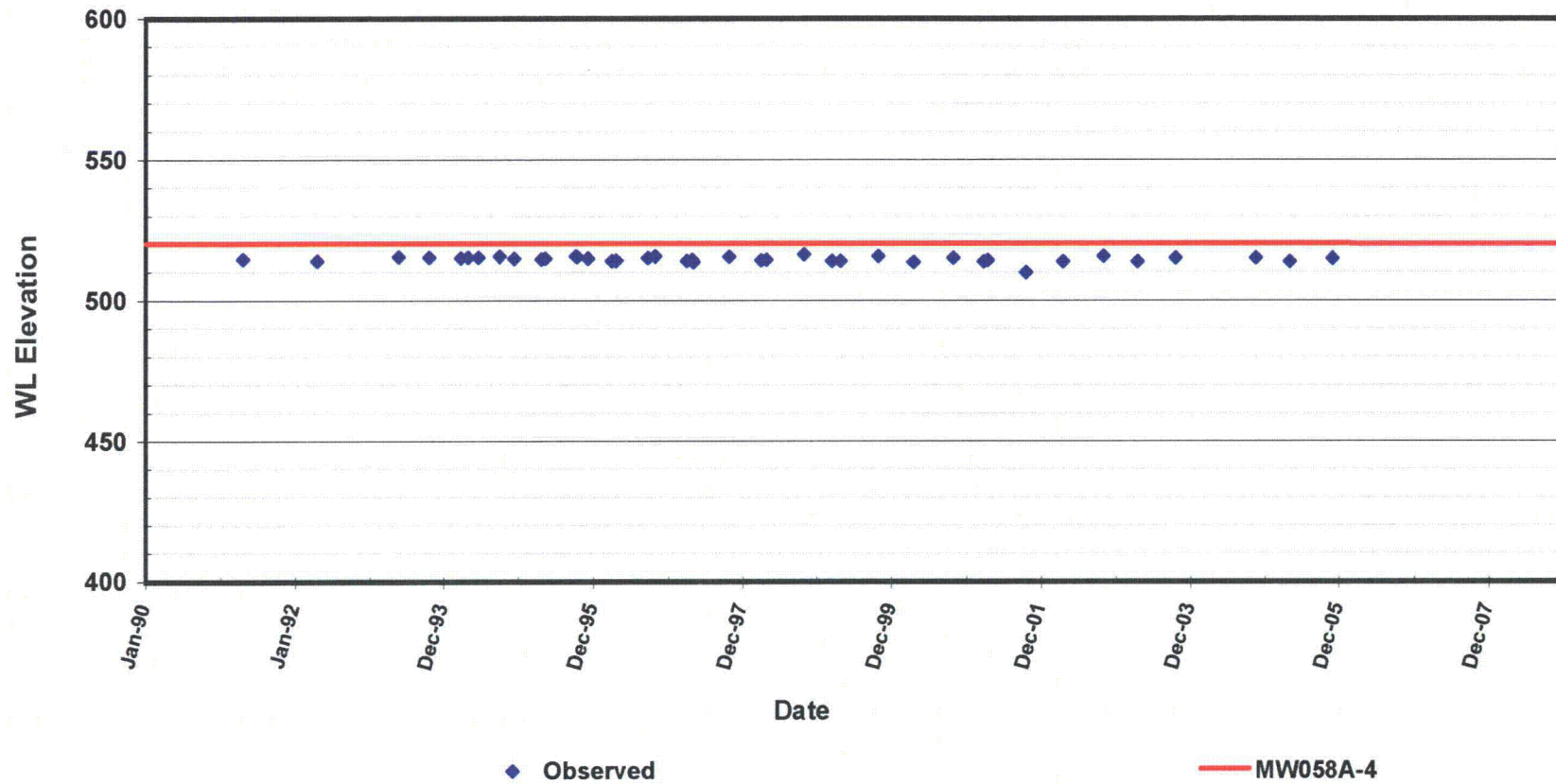


FIGURE 133

GROUNDWATER ELEVATIONS

MW058A

Date: May 2009

Project: Sequoyah

File: Graph.xls

# Measured and Model Computed WL Hydrograph

Well: MW059A

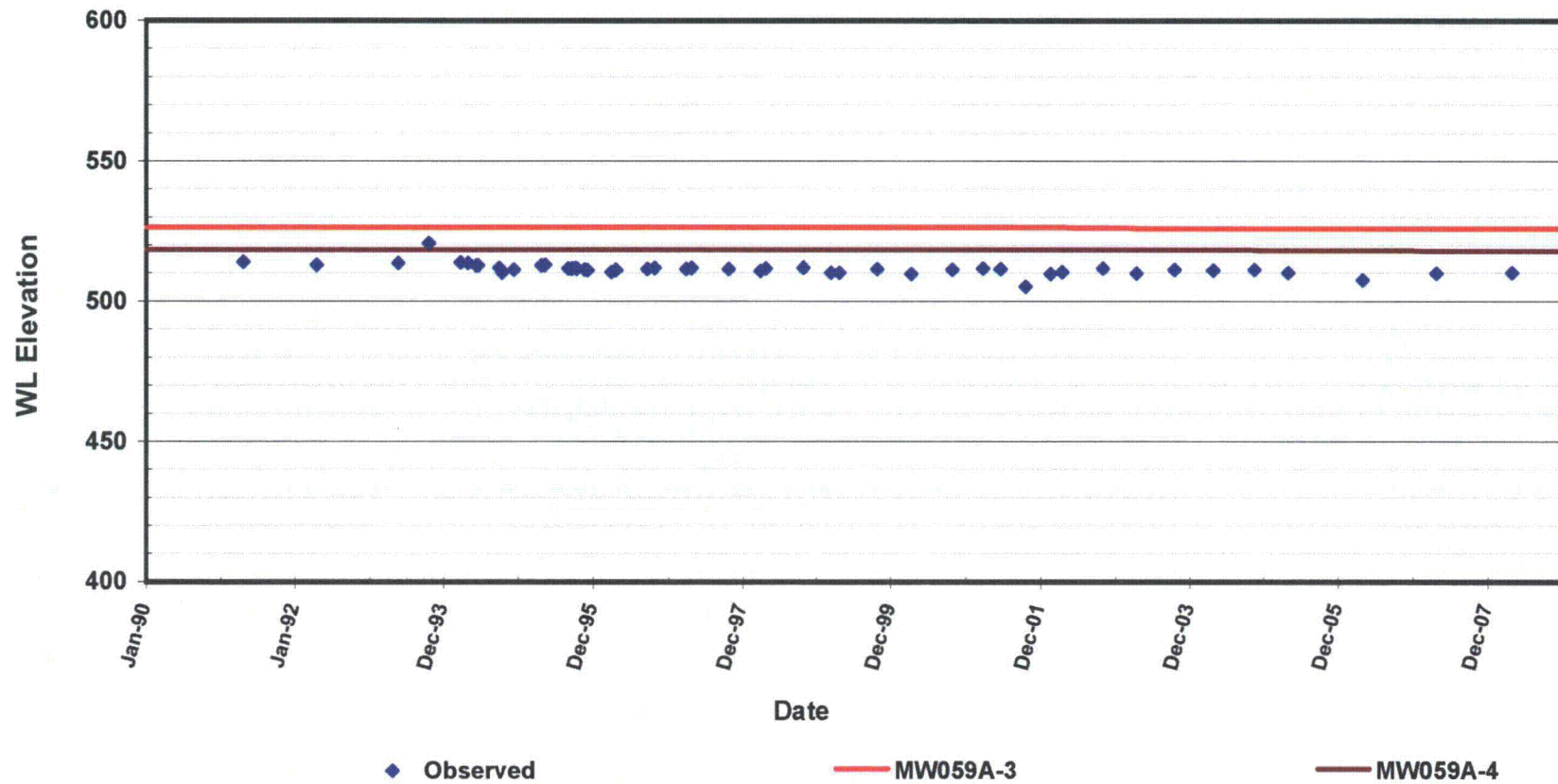


FIGURE 134

GROUNDWATER ELEVATIONS

MW059A

Date: May 2009

Project: Sequoyah

File: Graph.xls

# Measured and Model Computed WL Hydrograph

Well: MW059B

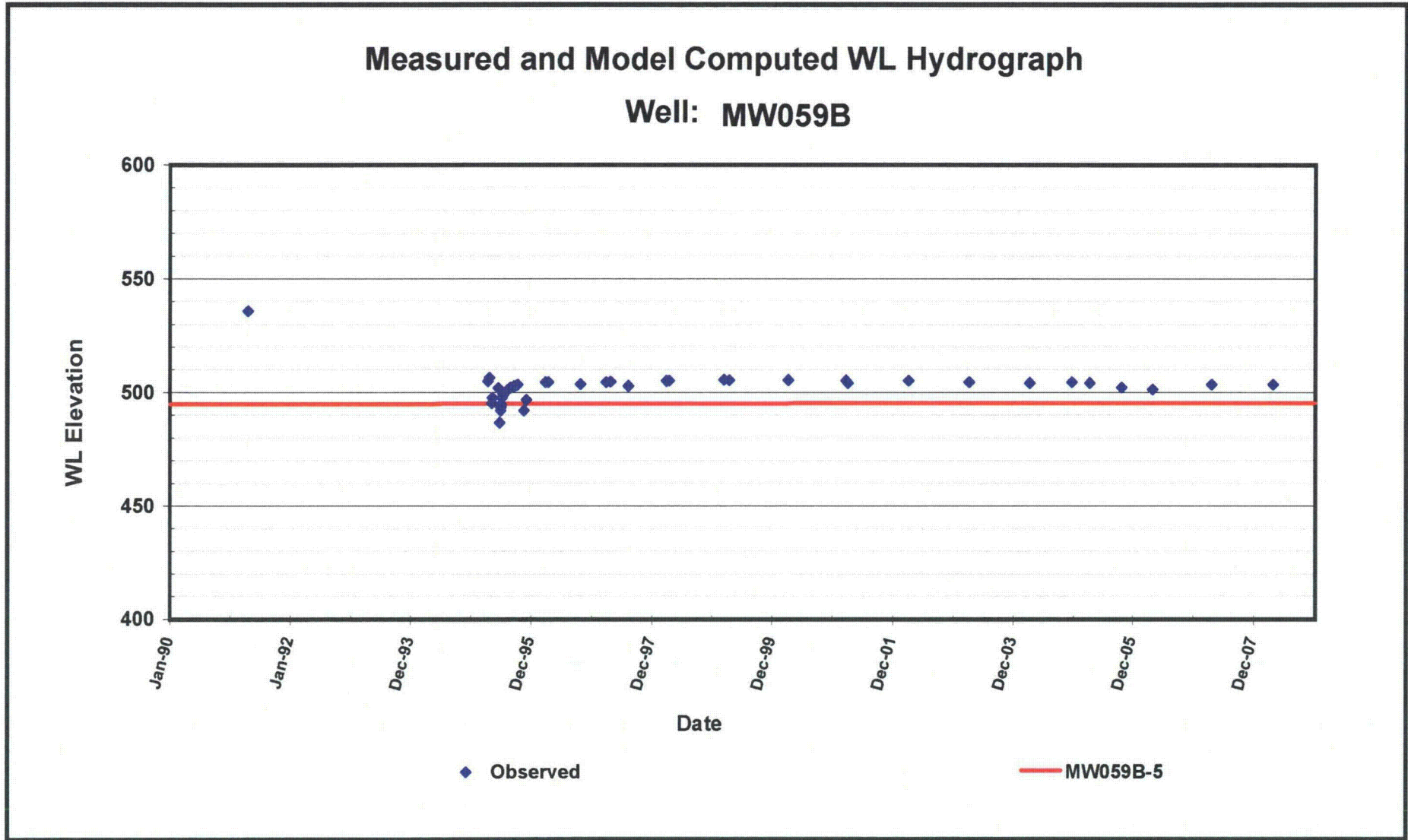


FIGURE 135

GROUNDWATER ELEVATIONS

MW059B

Date: May 2009

Project: Sequoyah

File: Graph.xls



# Measured and Model Computed WL Hydrograph

Well: MW060A

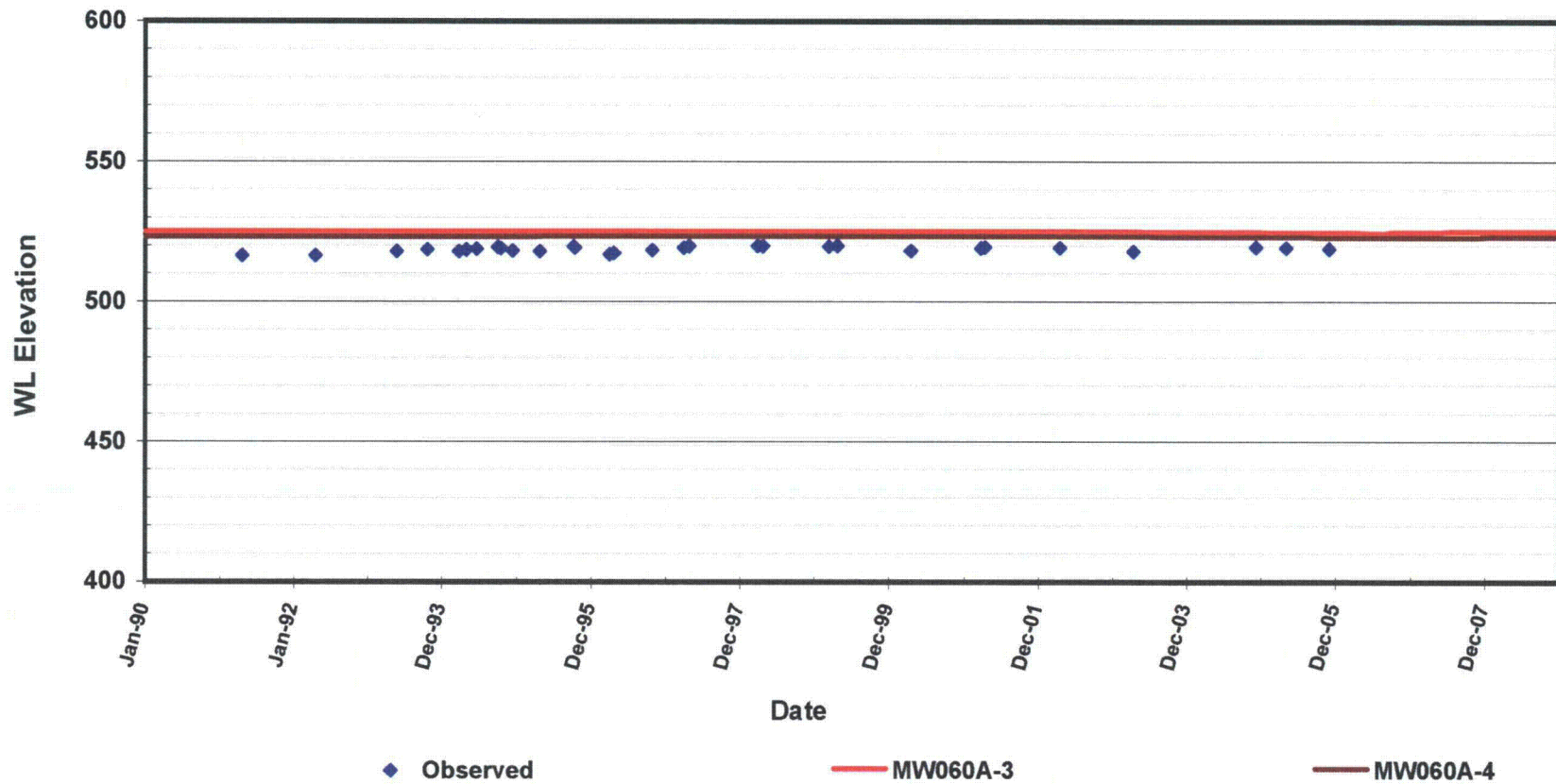


FIGURE 136

GROUNDWATER ELEVATIONS

MW060A

Date: May 2009

Project: Sequoyah

File: Graph.xls



# Measured and Model Computed WL Hydrograph

Well: MW061A

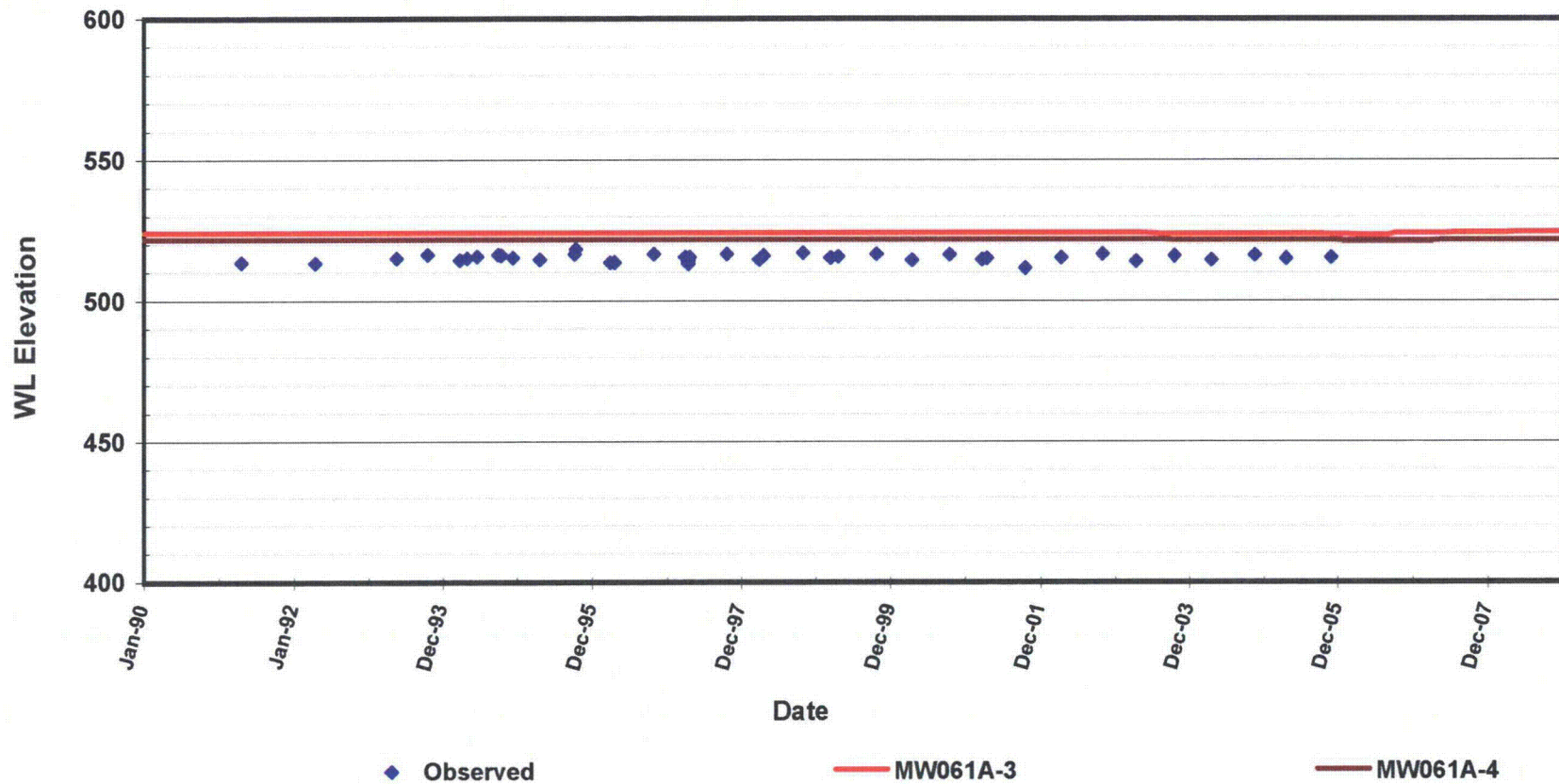


FIGURE 137  
GROUNDWATER ELEVATIONS  
MW061A

Date: May 2009

Project: Sequoyah

File: Graph.xls

# Measured and Model Computed WL Hydrograph

Well: MW062

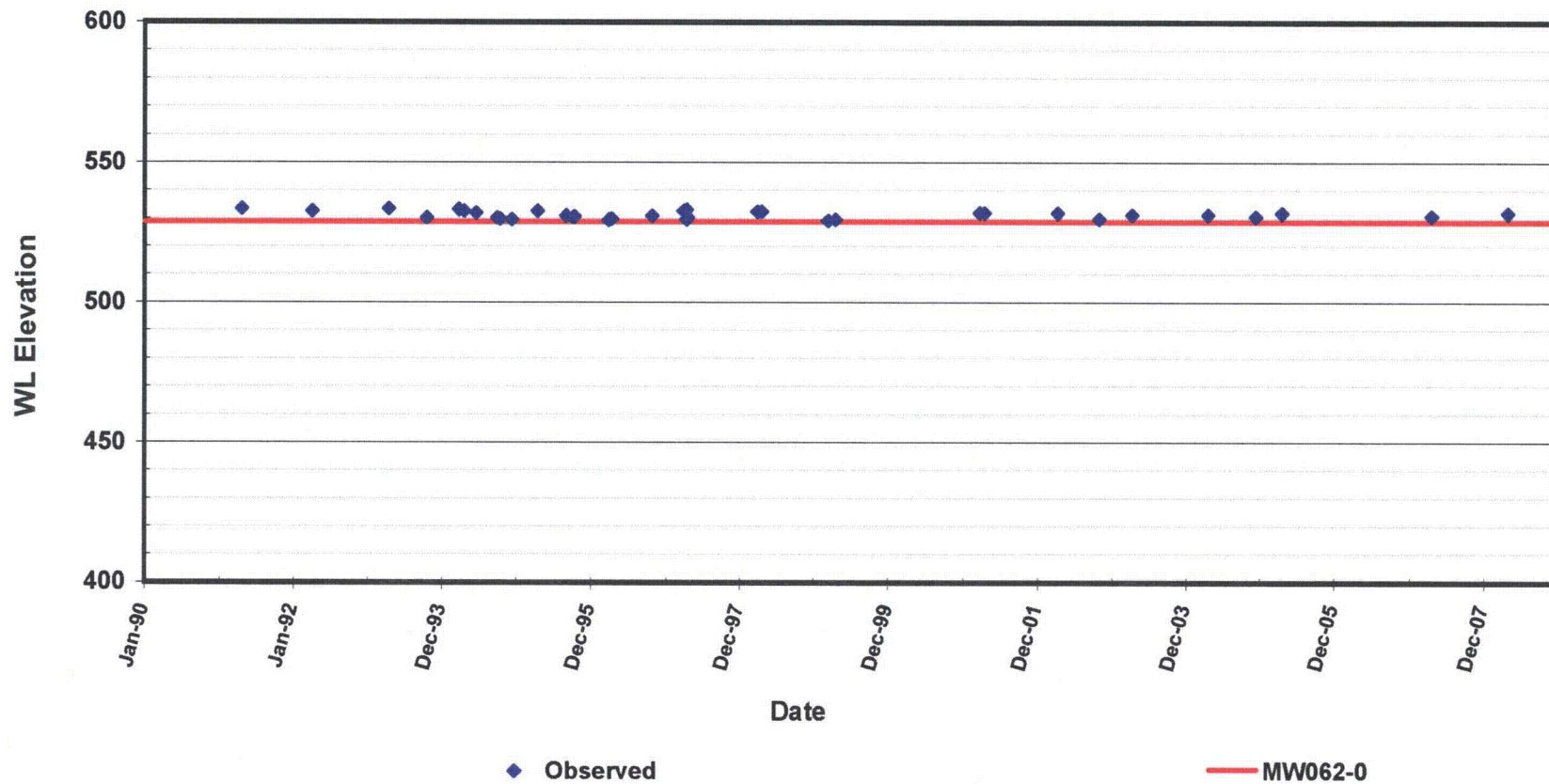


FIGURE 138

GROUNDWATER ELEVATIONS

MW062

Date: May 2009

Project: Sequoyah

File: Graph.xls

# Measured and Model Computed WL Hydrograph

Well: MW062A

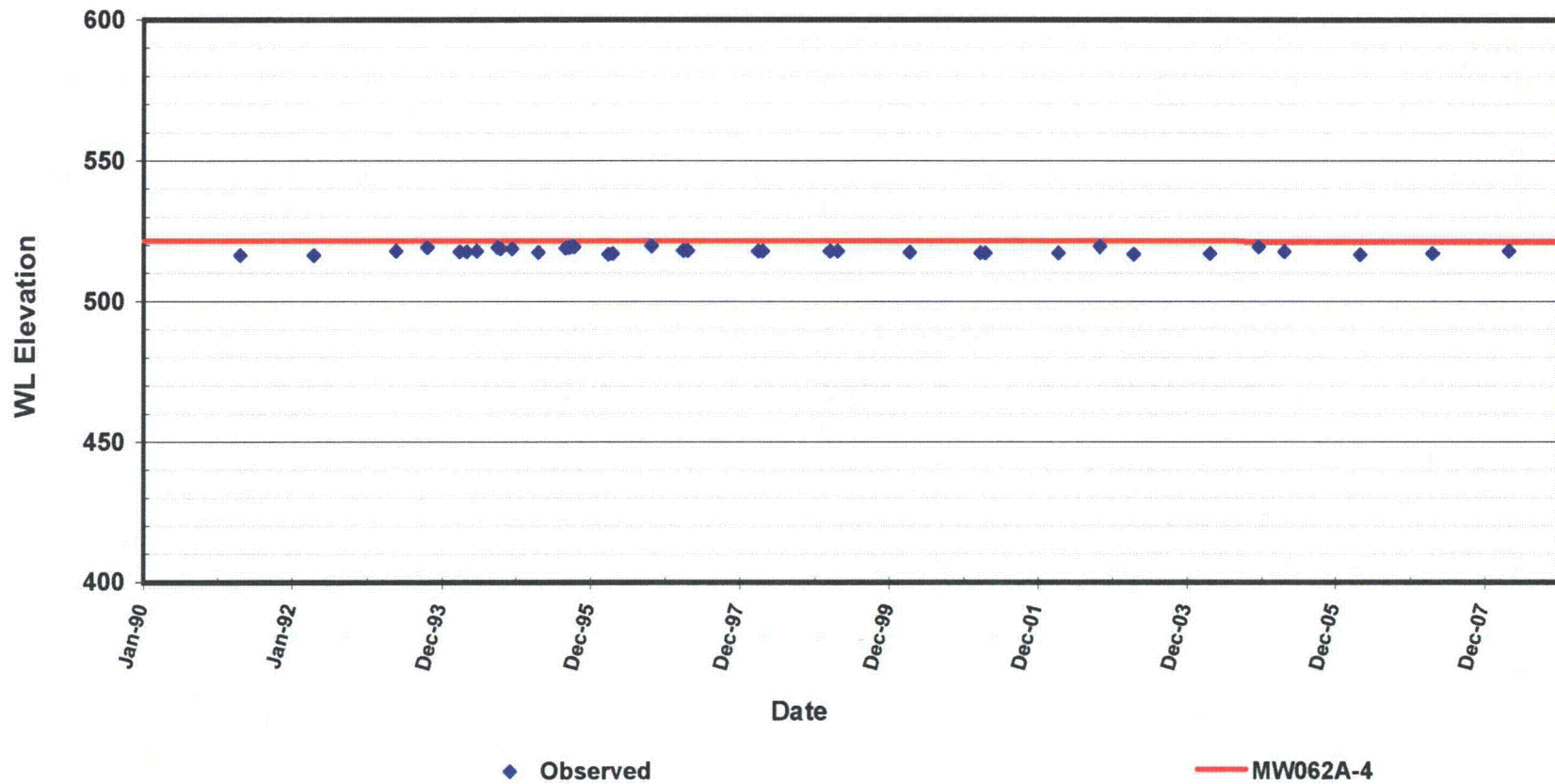


FIGURE 139

GROUNDWATER ELEVATIONS

MW062A

Date: May 2009

Project: Sequoyah

File: Graph.xls



# Measured and Model Computed WL Hydrograph

Well: MW062B

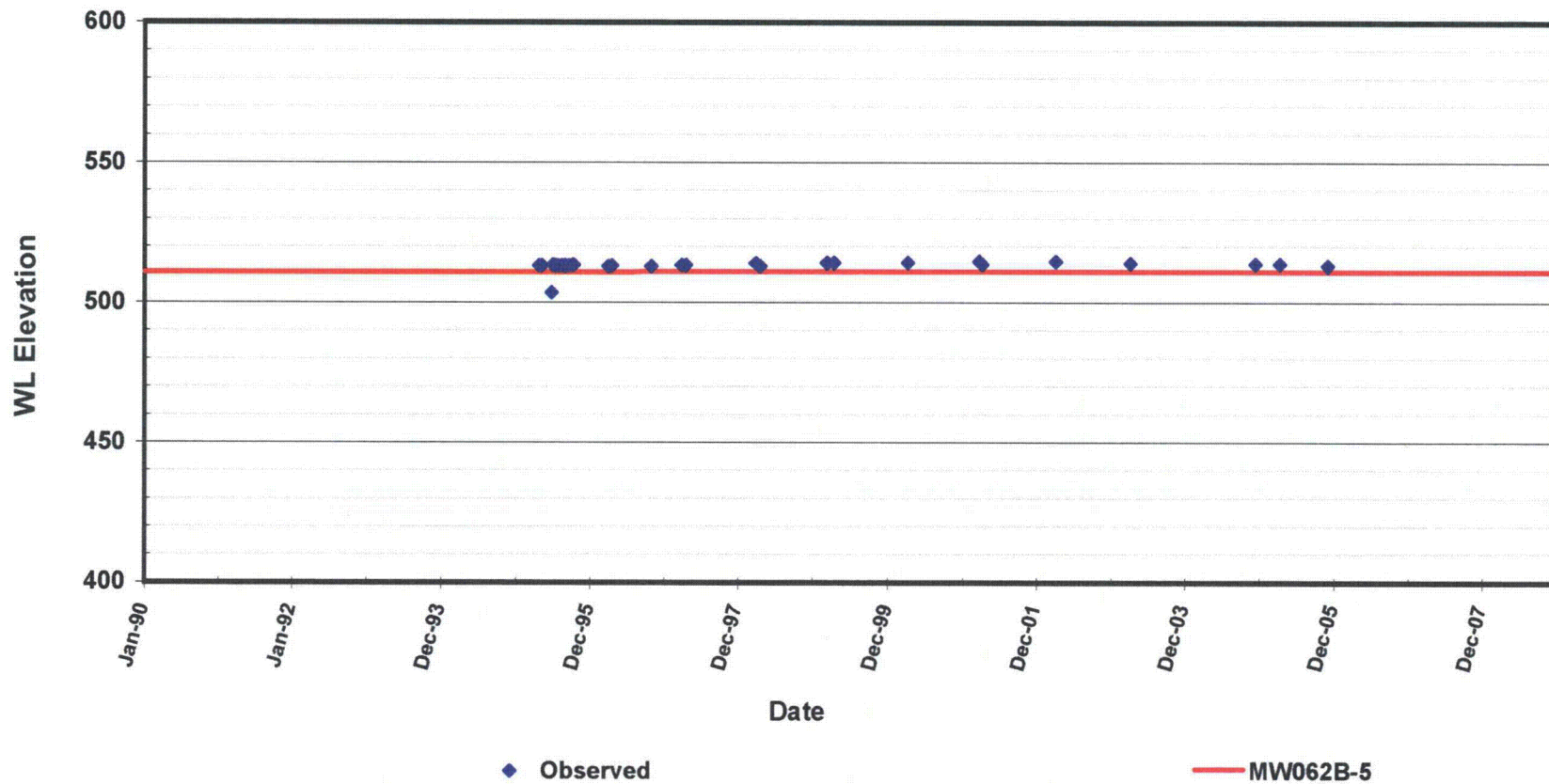


FIGURE 140

GROUNDWATER ELEVATIONS

MW062B

Date: May 2009

Project: Sequoyah

File: Graph.xls



# Measured and Model Computed WL Hydrograph

Well: MW063

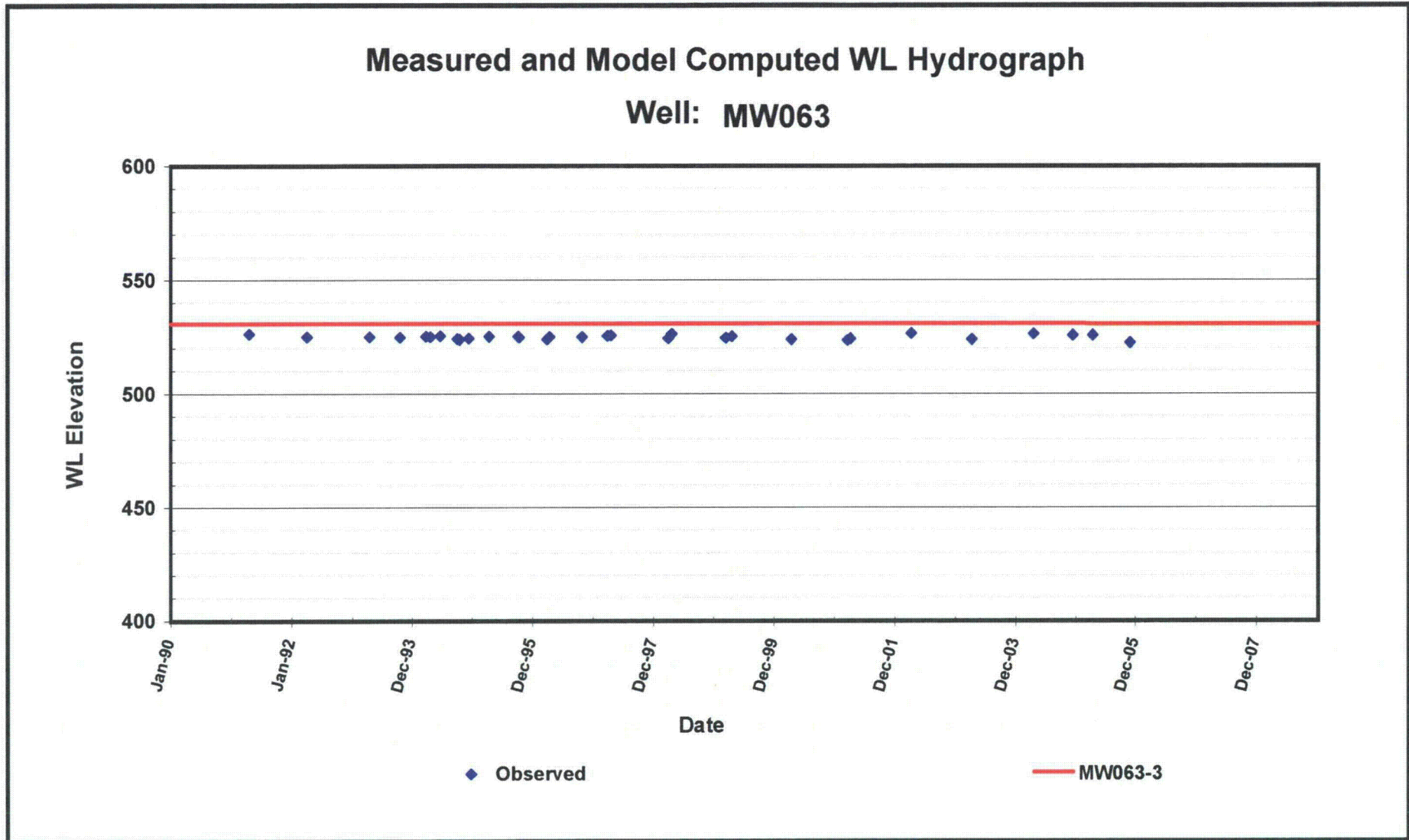


FIGURE 141

GROUNDWATER ELEVATIONS

MW063

Date: May 2009

Project: Sequoyah

File: Graph.xls

# Measured and Model Computed WL Hydrograph

Well: MW063A

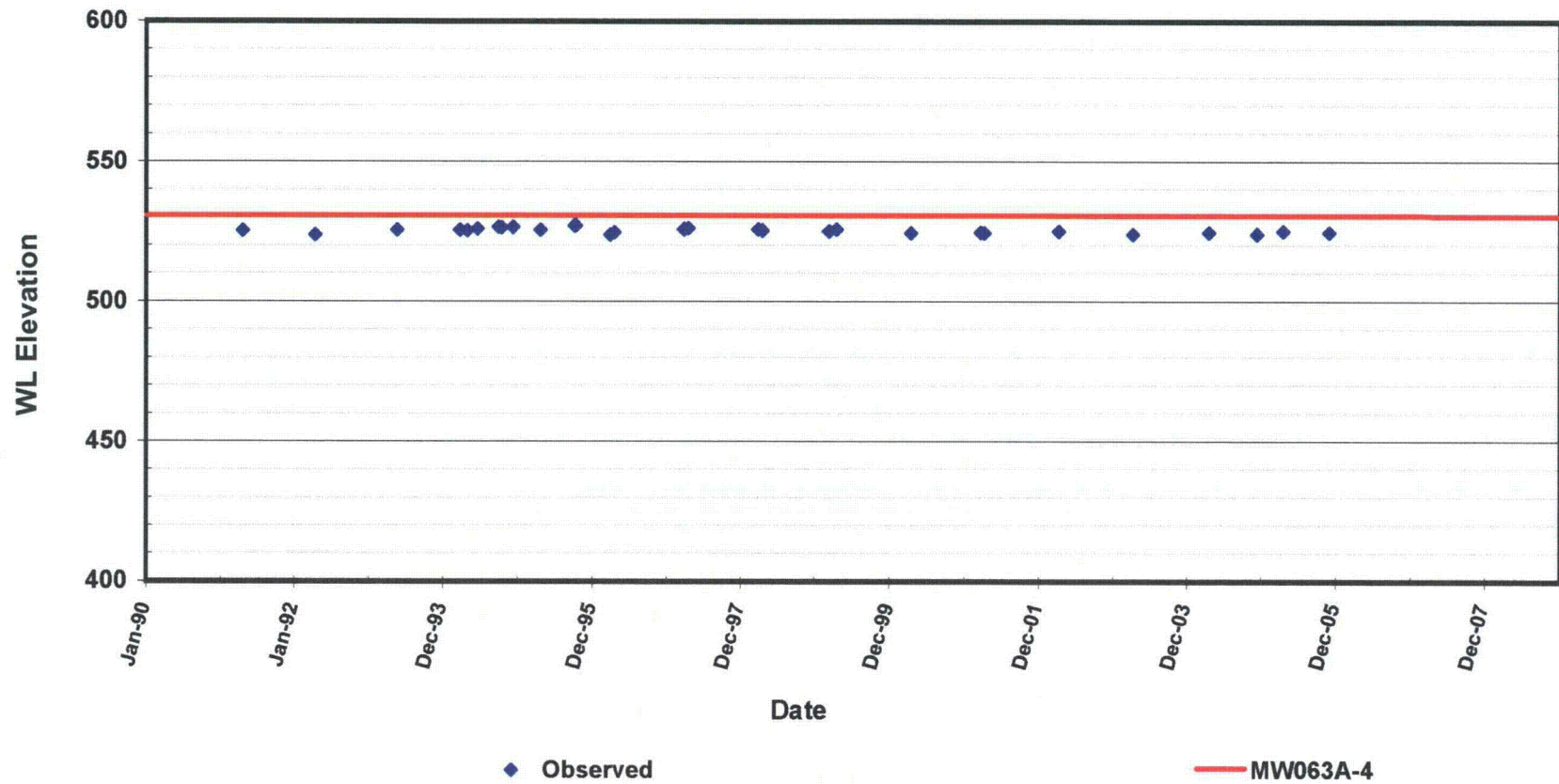


FIGURE 142  
GROUNDWATER ELEVATIONS  
MW063A

Date:	May 2009
Project:	Sequoyah
File:	Graph.xls

# Measured and Model Computed WL Hydrograph

Well: MW064

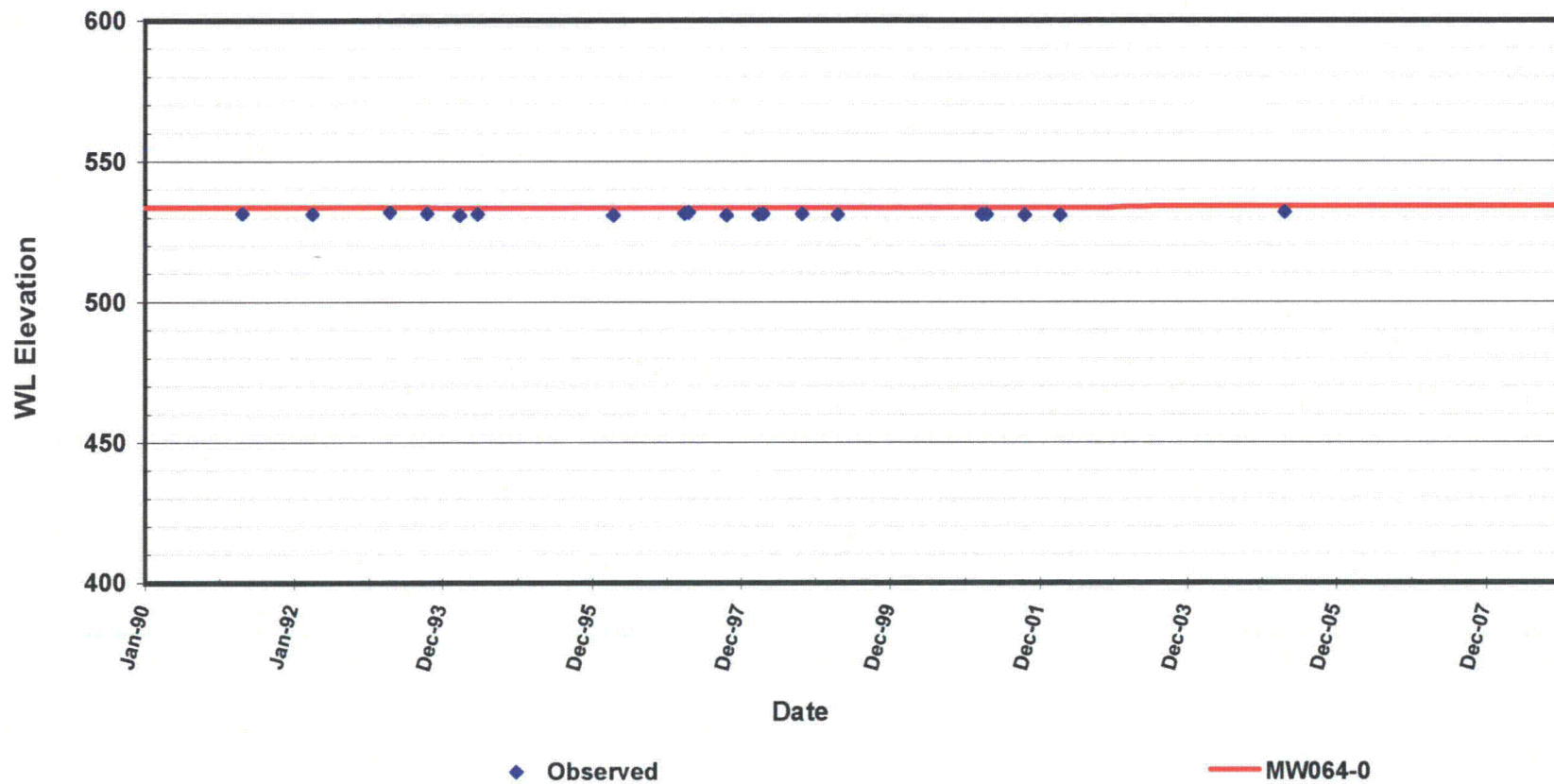


FIGURE 143

GROUNDWATER ELEVATIONS

MW064

Date: May 2009

Project: Sequoyah

File: Graph.xls

# Measured and Model Computed WL Hydrograph

Well: MW064A

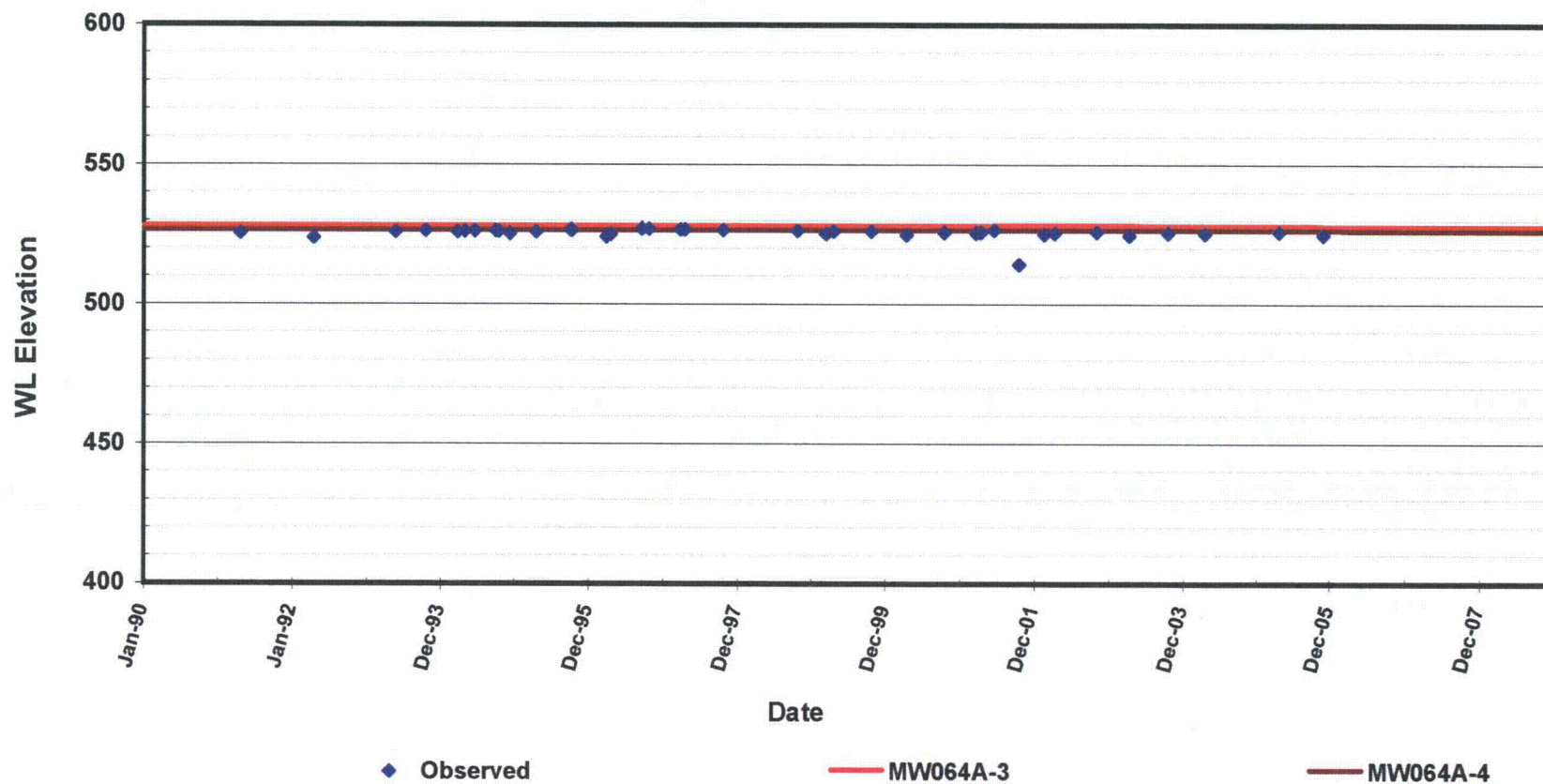


FIGURE 144  
GROUNDWATER ELEVATIONS  
MW064A

Date: May 2009

Project: Sequoyah

File: Graph.xls



# Measured and Model Computed WL Hydrograph

Well: MW065

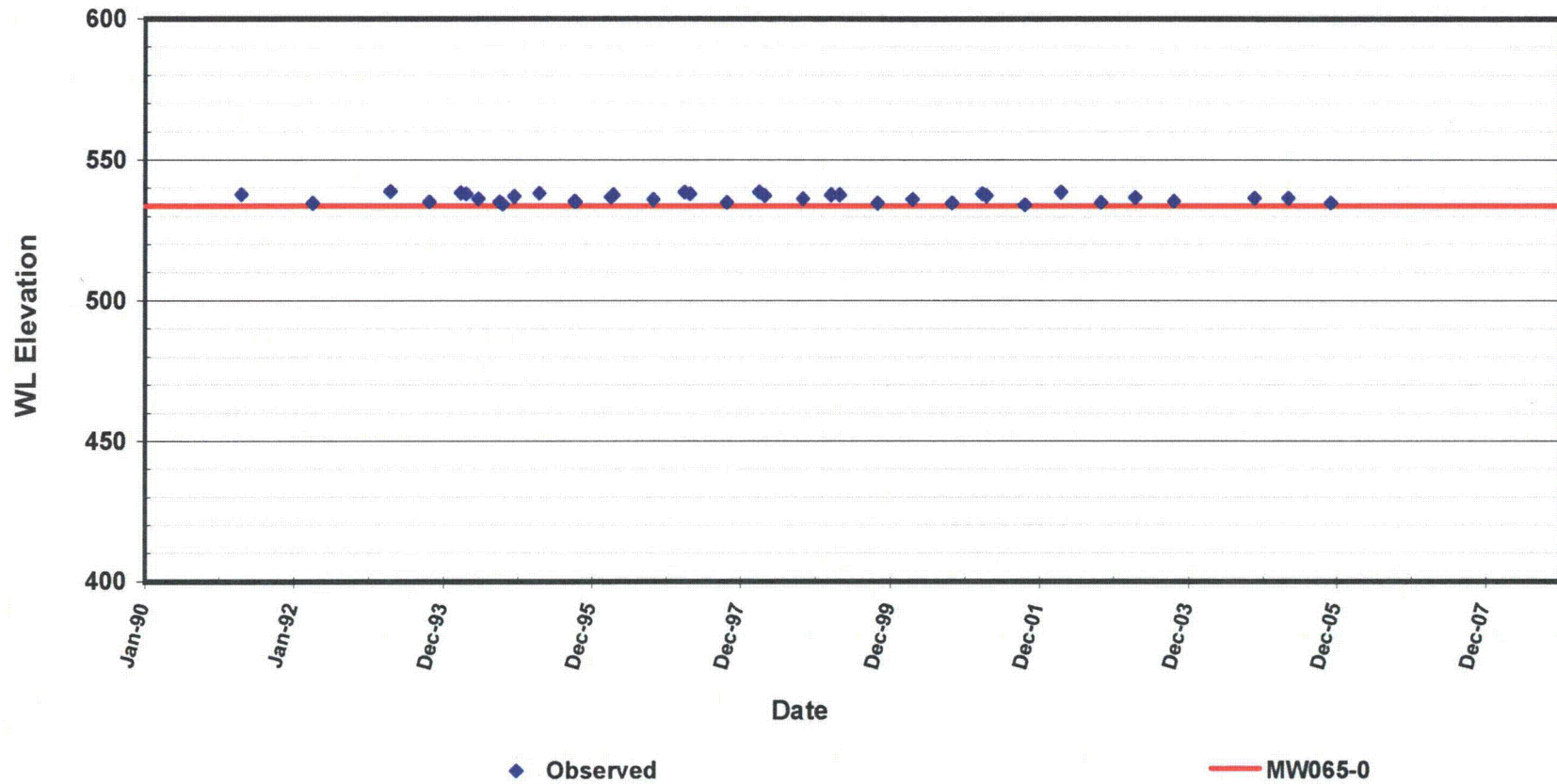


FIGURE 145  
GROUNDWATER ELEVATIONS  
MW065

Date: May 2009

Project: Sequoyah

File: Graph.xls

# Measured and Model Computed WL Hydrograph

Well: MW065A

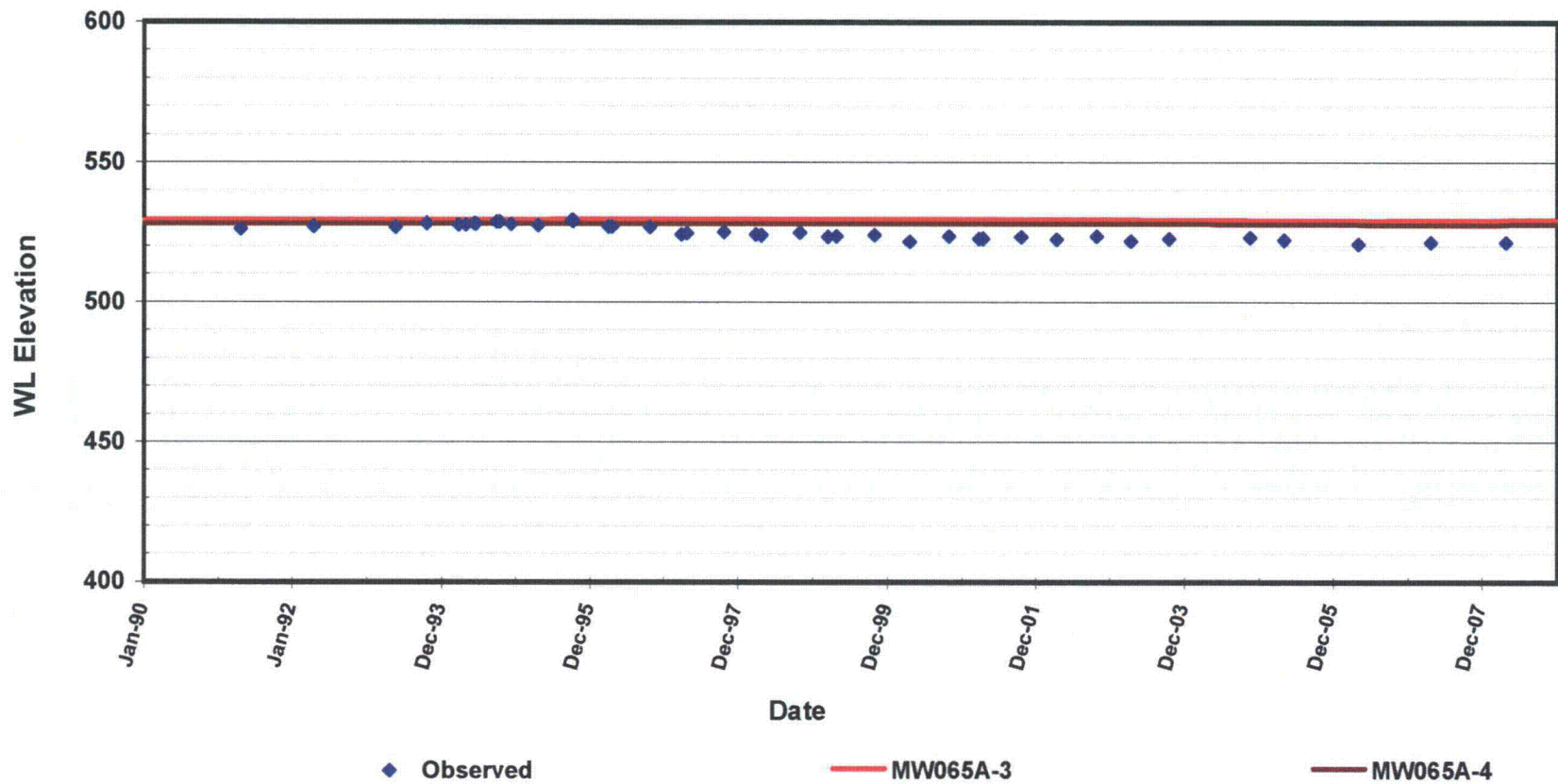


FIGURE 146

GROUNDWATER ELEVATIONS

MW065A

Date: May 2009

Project: Sequoyah

File: Graph.xls

# Measured and Model Computed WL Hydrograph

Well: MW066

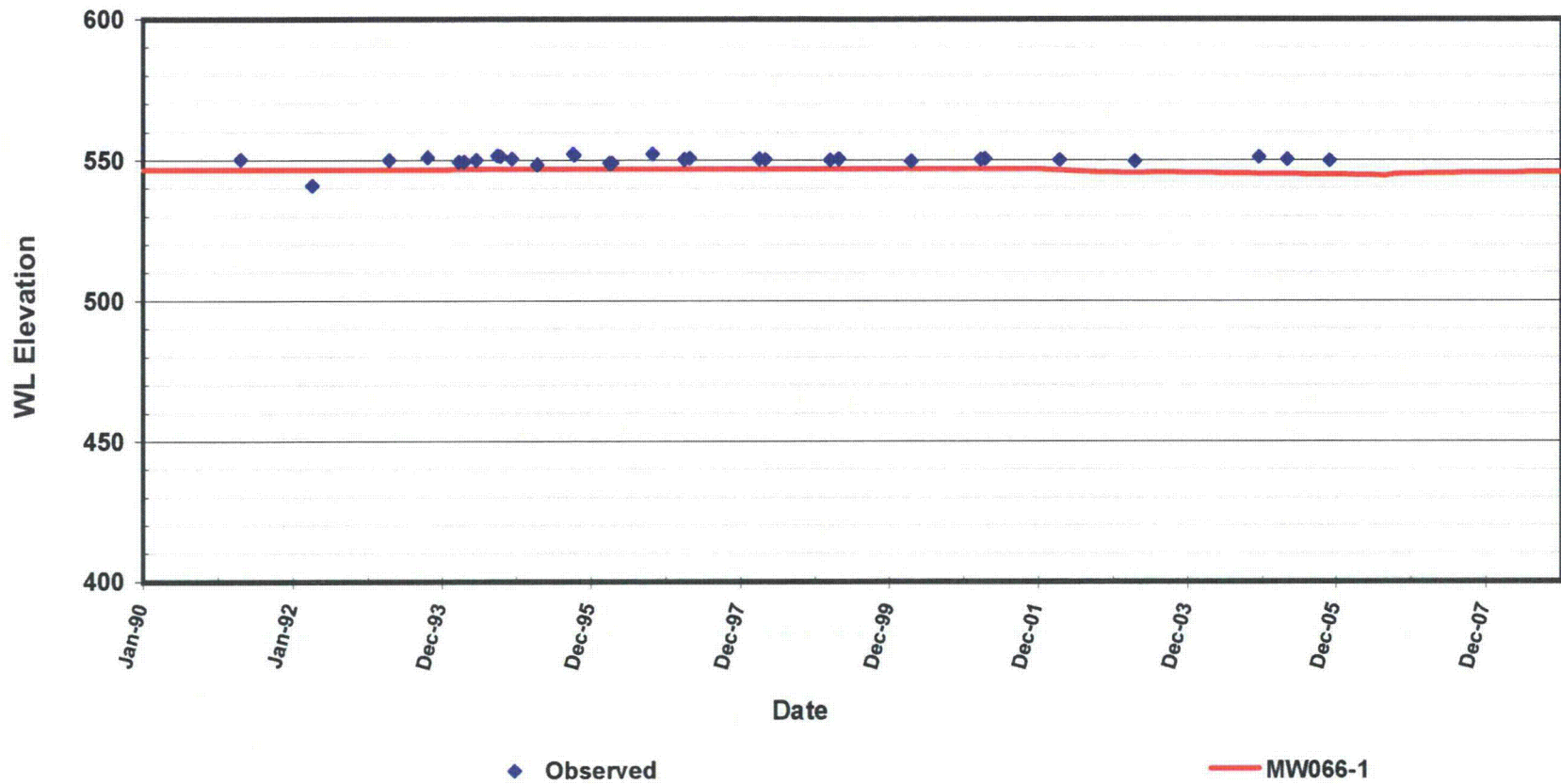


FIGURE 147

GROUNDWATER ELEVATIONS

MW066

Date: May 2009

Project: Sequoyah

File: Graph.xls



# Measured and Model Computed WL Hydrograph

Well: MW066A

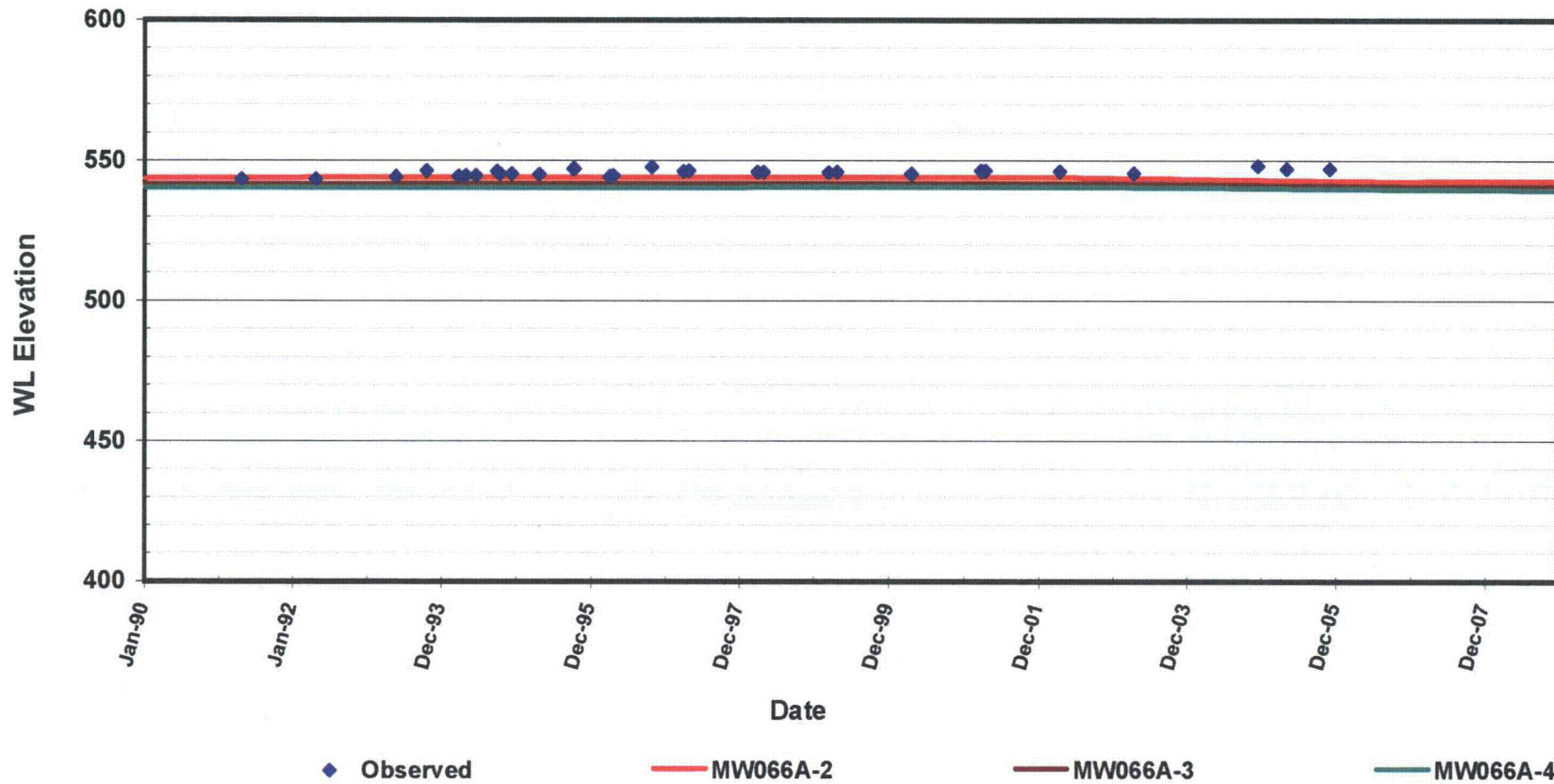


FIGURE 148  
GROUNDWATER ELEVATIONS  
MW066A

Date: May 2009

Project: Sequoyah

File: Graph.xls



# Measured and Model Computed WL Hydrograph

Well: MW067

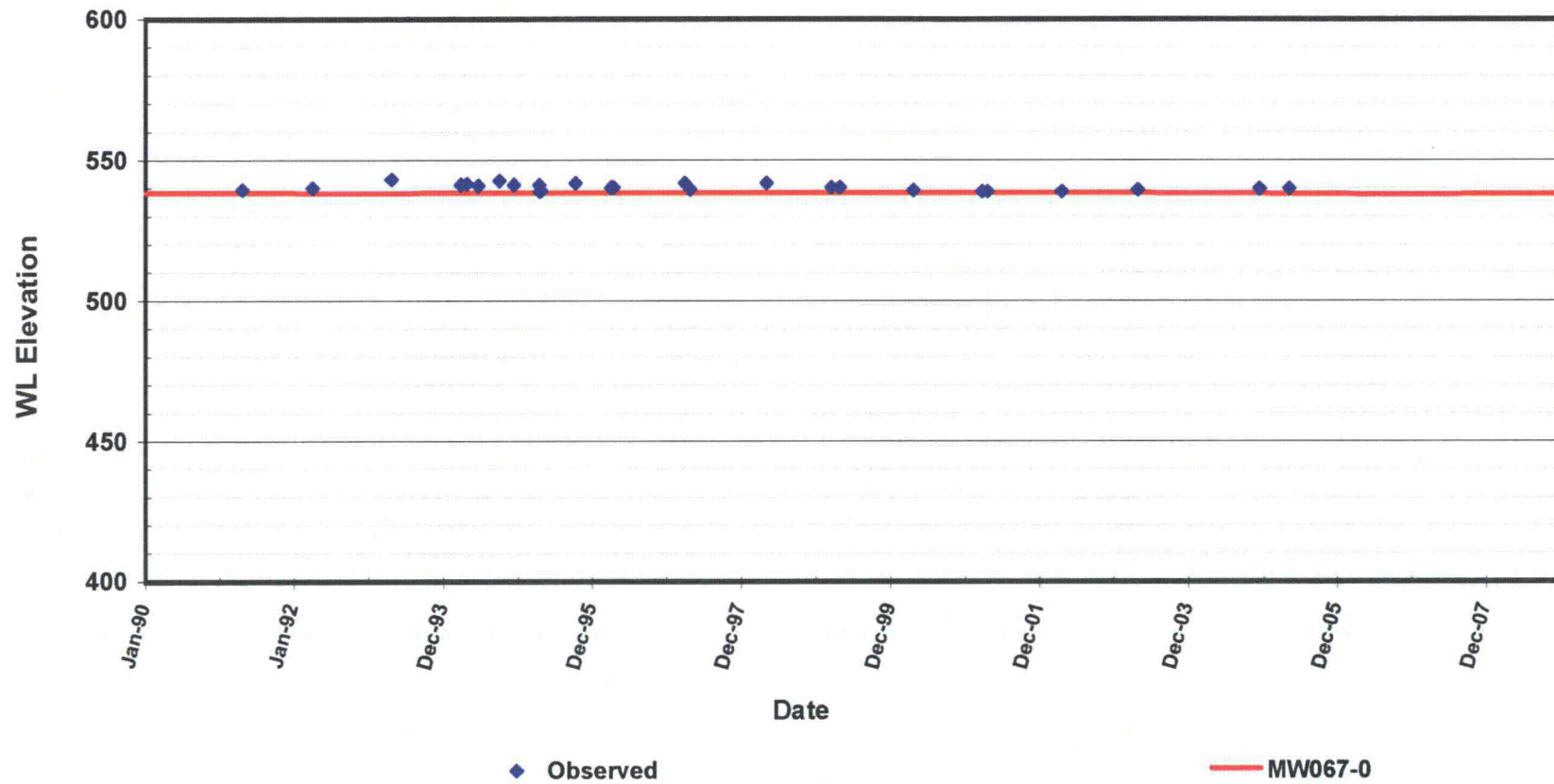


FIGURE 149

GROUNDWATER ELEVATIONS

MW067

Date: May 2009

Project: Sequoyah

File: Graph.xls

# Measured and Model Computed WL Hydrograph

Well: MW067A

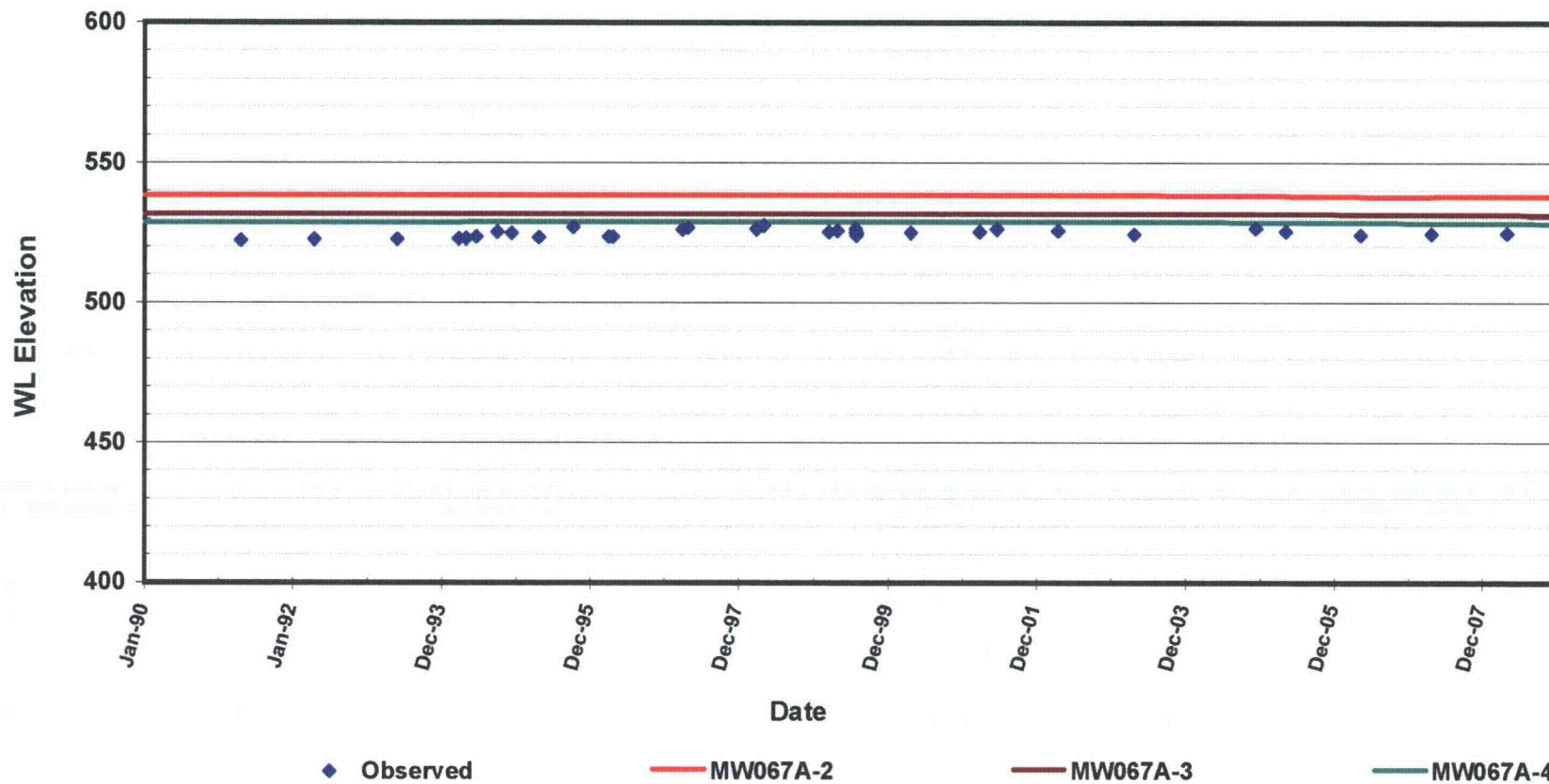


FIGURE 150  
GROUNDWATER ELEVATIONS  
MW067A

Date: May 2009

Project: Sequoyah

File: Graph.xls

# Measured and Model Computed WL Hydrograph

Well: MW068

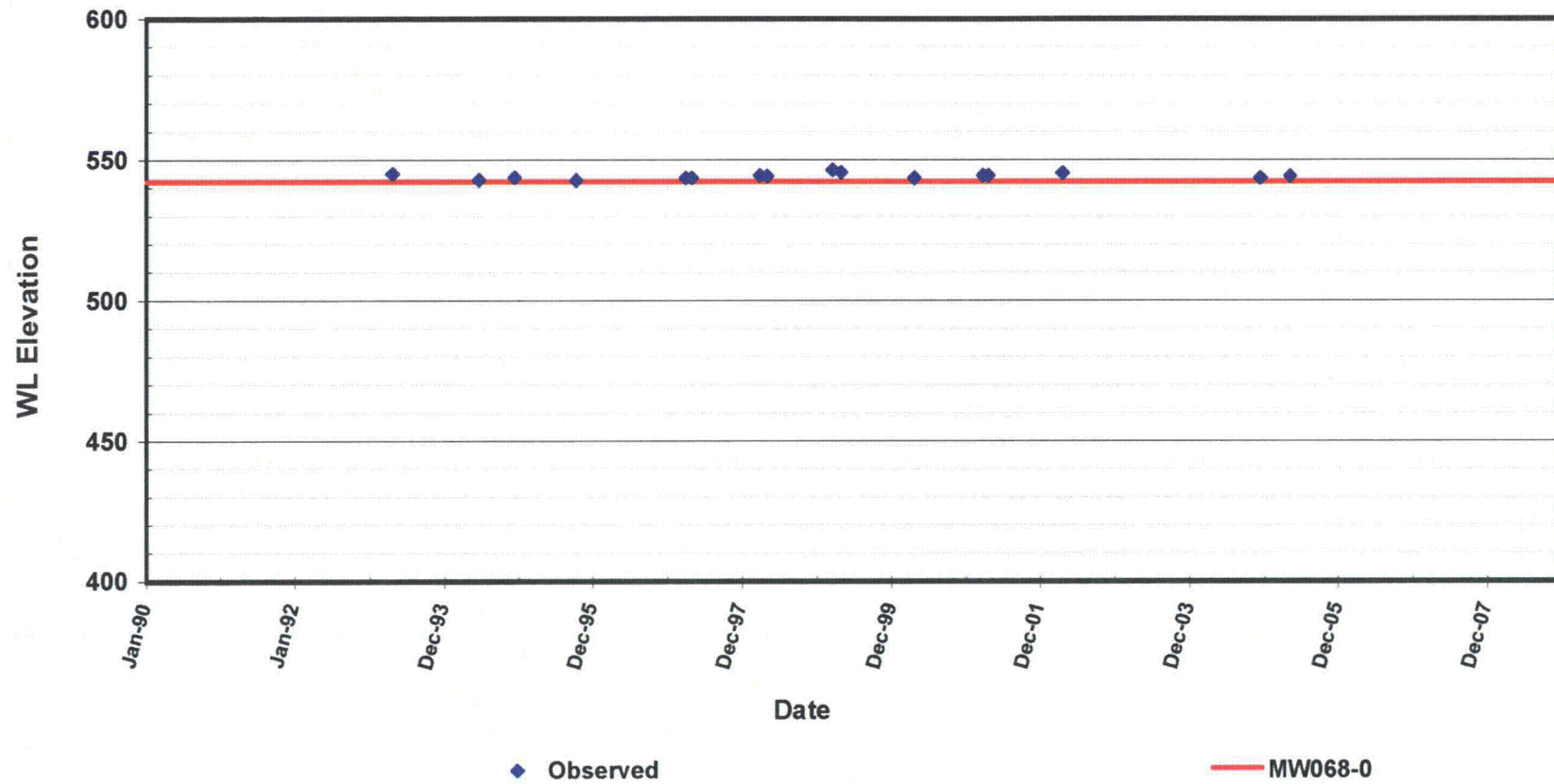


FIGURE 151  
GROUNDWATER ELEVATIONS  
MW068

Date: May 2009

Project: Sequoyah

File: Graph.xls

# Measured and Model Computed WL Hydrograph

## Well: MW068A

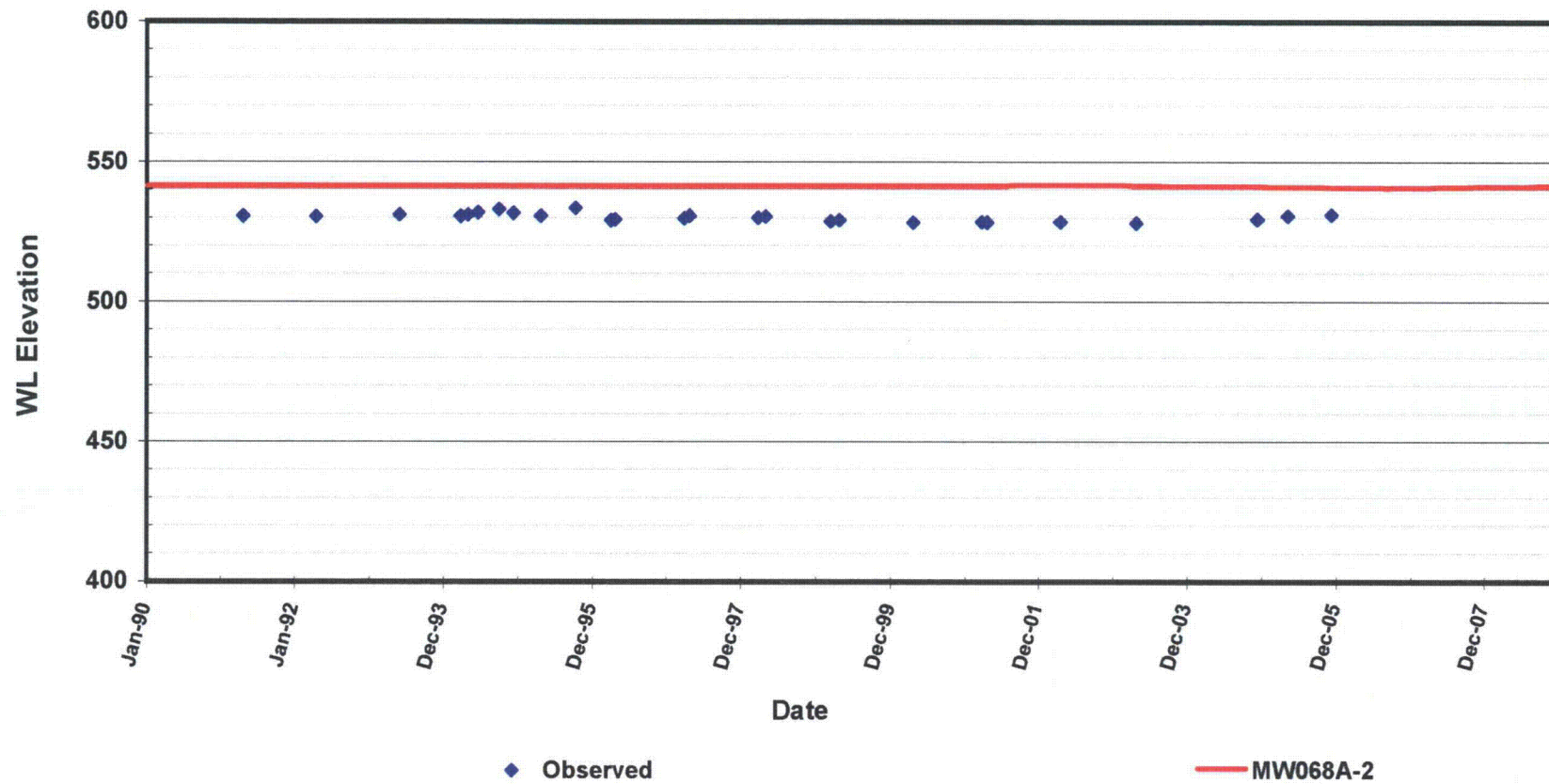


FIGURE 152  
GROUNDWATER ELEVATIONS  
MW068A

Date: May 2009

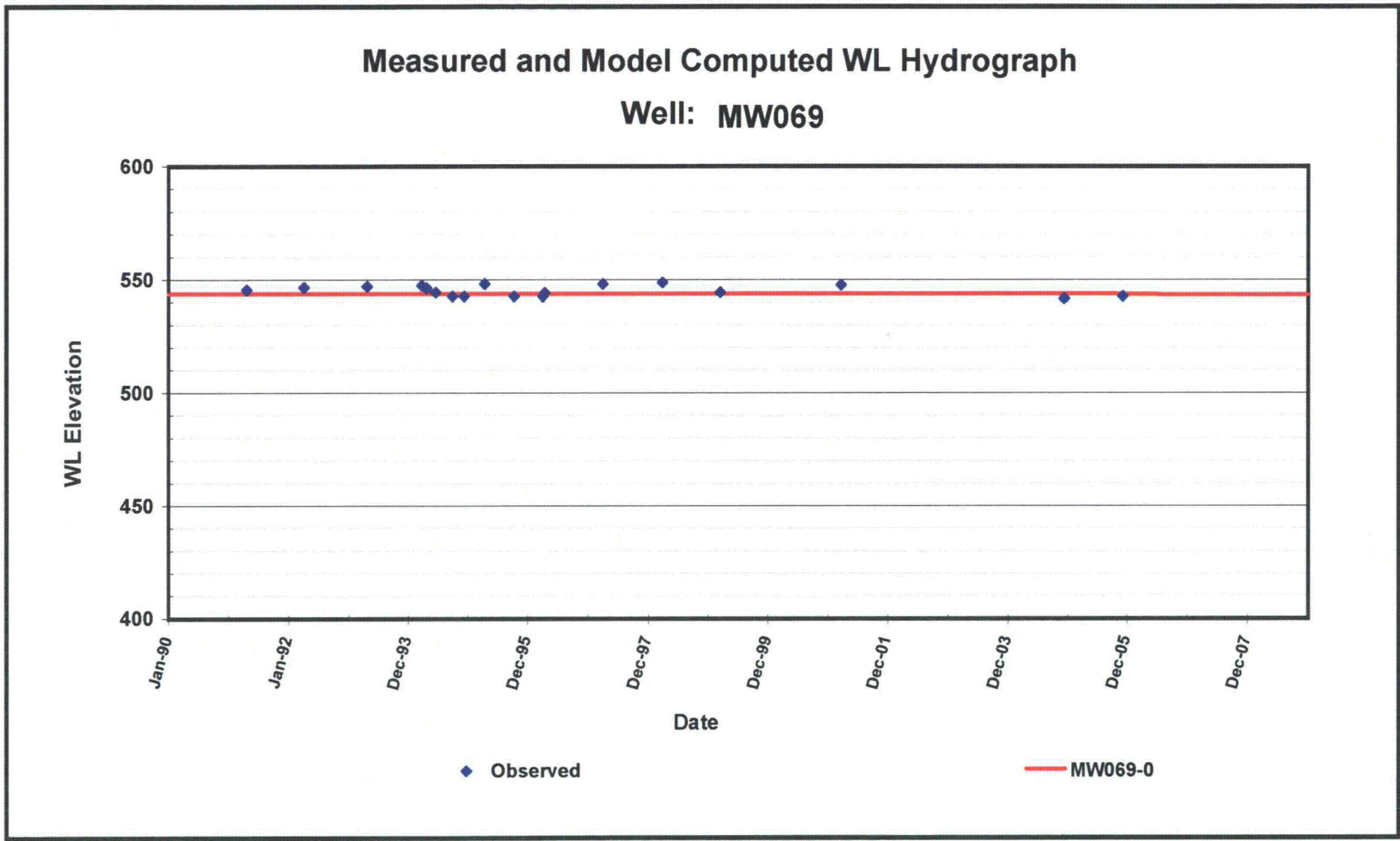
Project: Sequoyah

File: Graph.xls



# Measured and Model Computed WL Hydrograph

Well: MW069



**FIGURE 153**  
**GROUNDWATER ELEVATIONS**  
**MW069**

Date:	May 2009
Project:	Sequoyah
File:	Graph.xls

# Measured and Model Computed WL Hydrograph

Well: MW069A

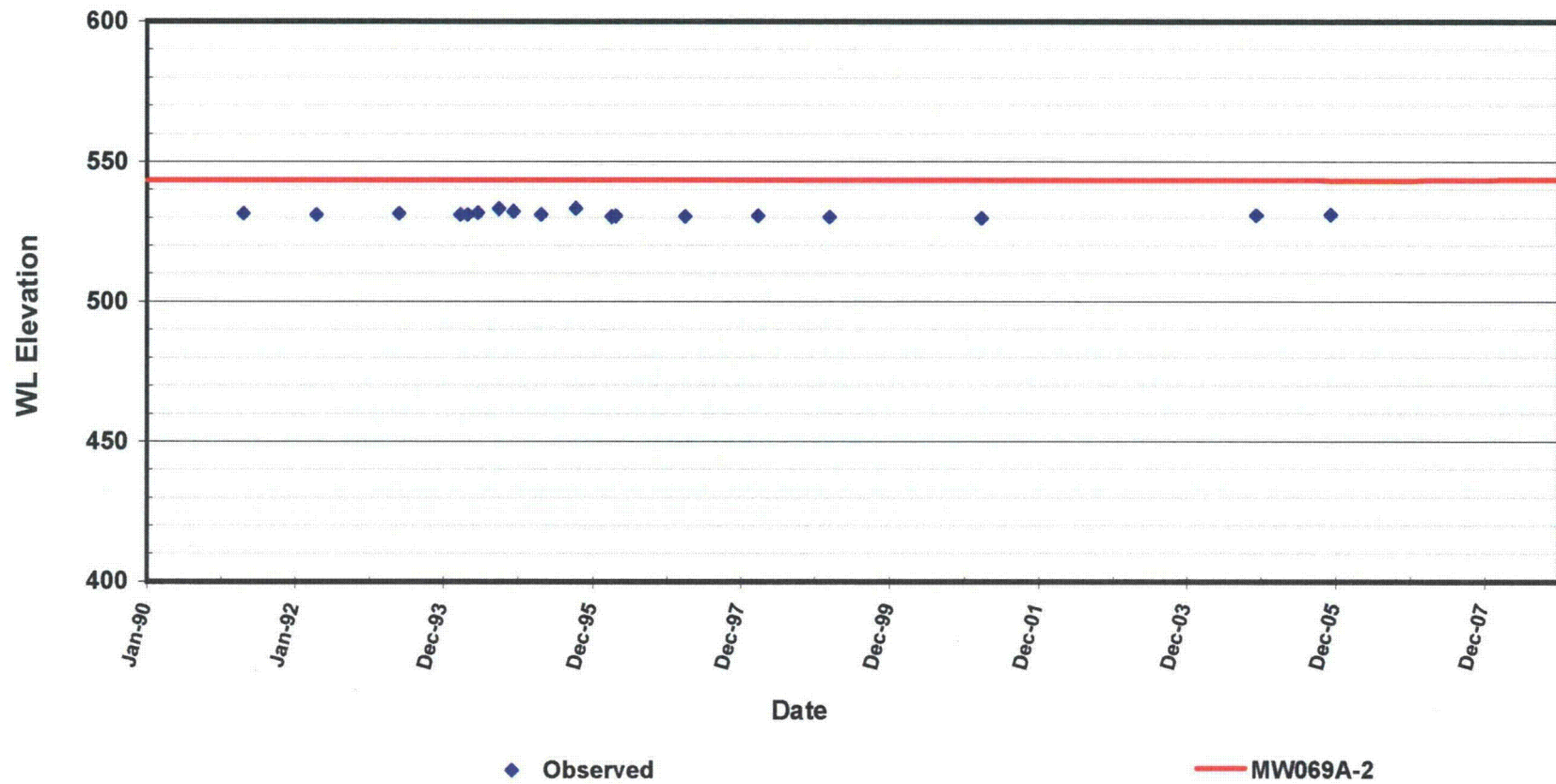


FIGURE 154

GROUNDWATER ELEVATIONS

MW069A

Date: May 2009

Project: Sequoyah

File: Graph.xls

# Measured and Model Computed WL Hydrograph

Well: MW070

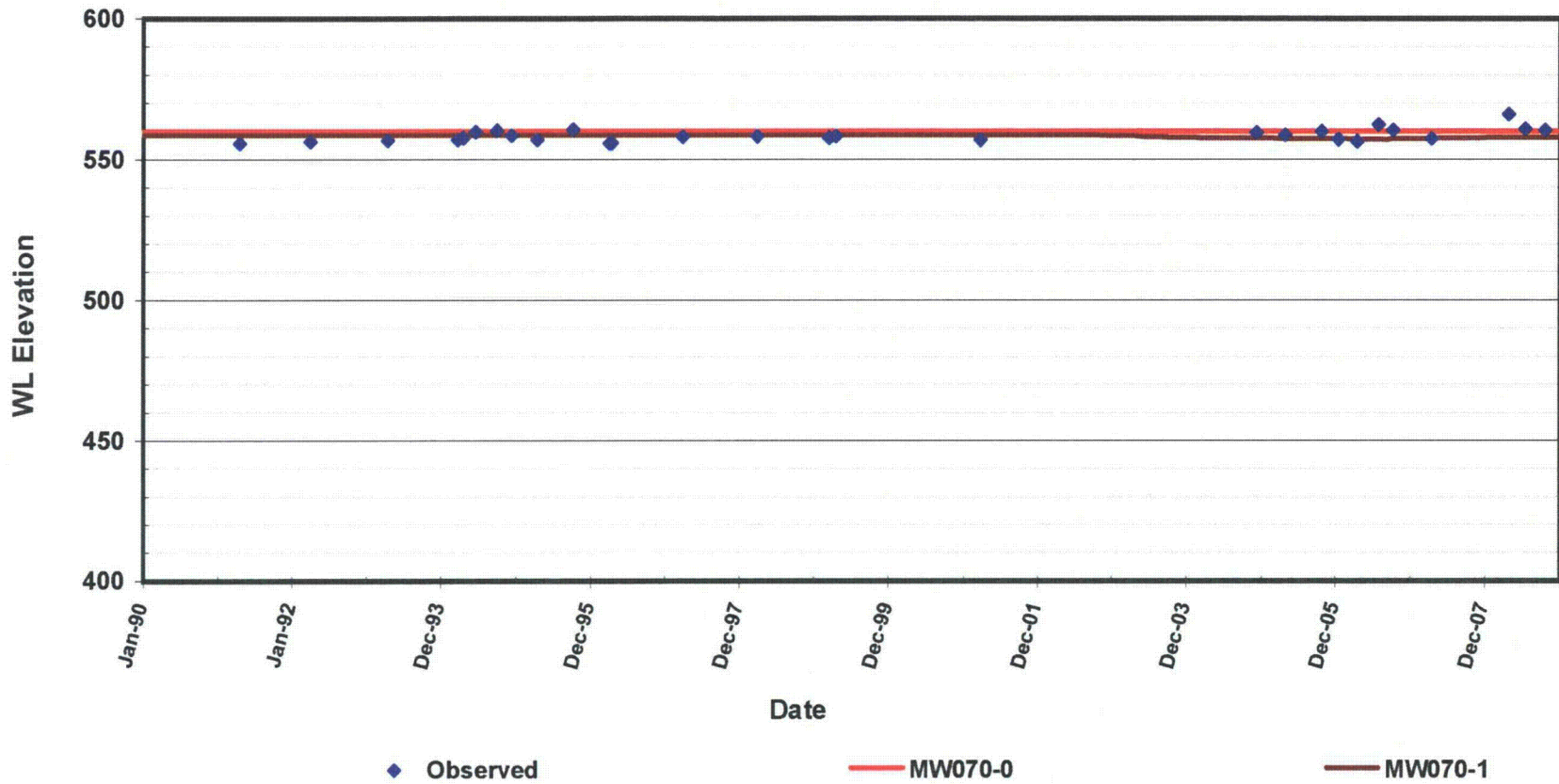


FIGURE 155  
GROUNDWATER ELEVATIONS  
MW070

Date: May 2009

Project: Sequoyah

File: Graph.xls

# Measured and Model Computed WL Hydrograph

Well: MW070A

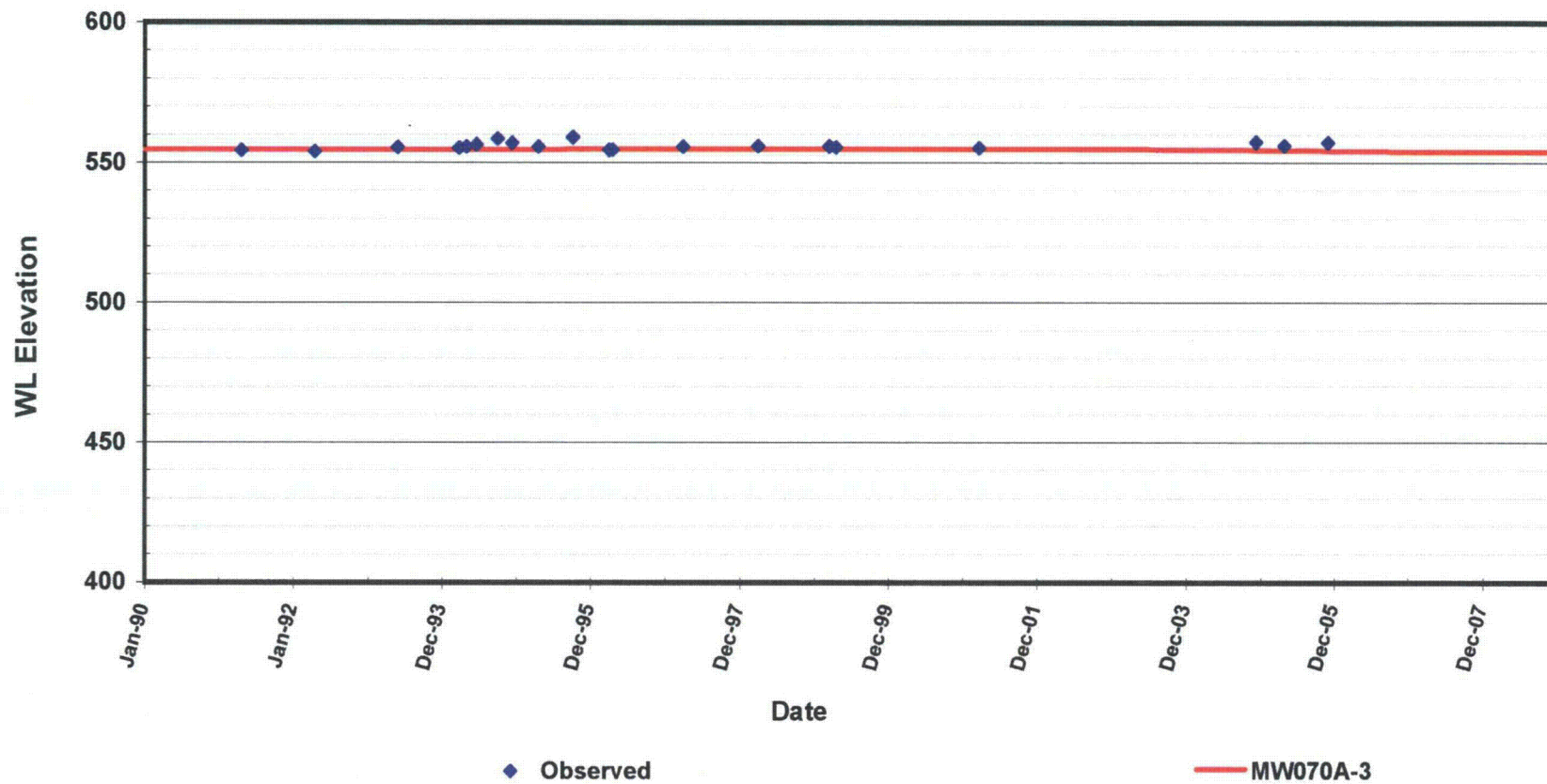


FIGURE 156

GROUNDWATER ELEVATIONS

MW070A

Date: May 2009

Project: Sequoyah

File: Graph.xls



# Measured and Model Computed WL Hydrograph

Well: MW071A

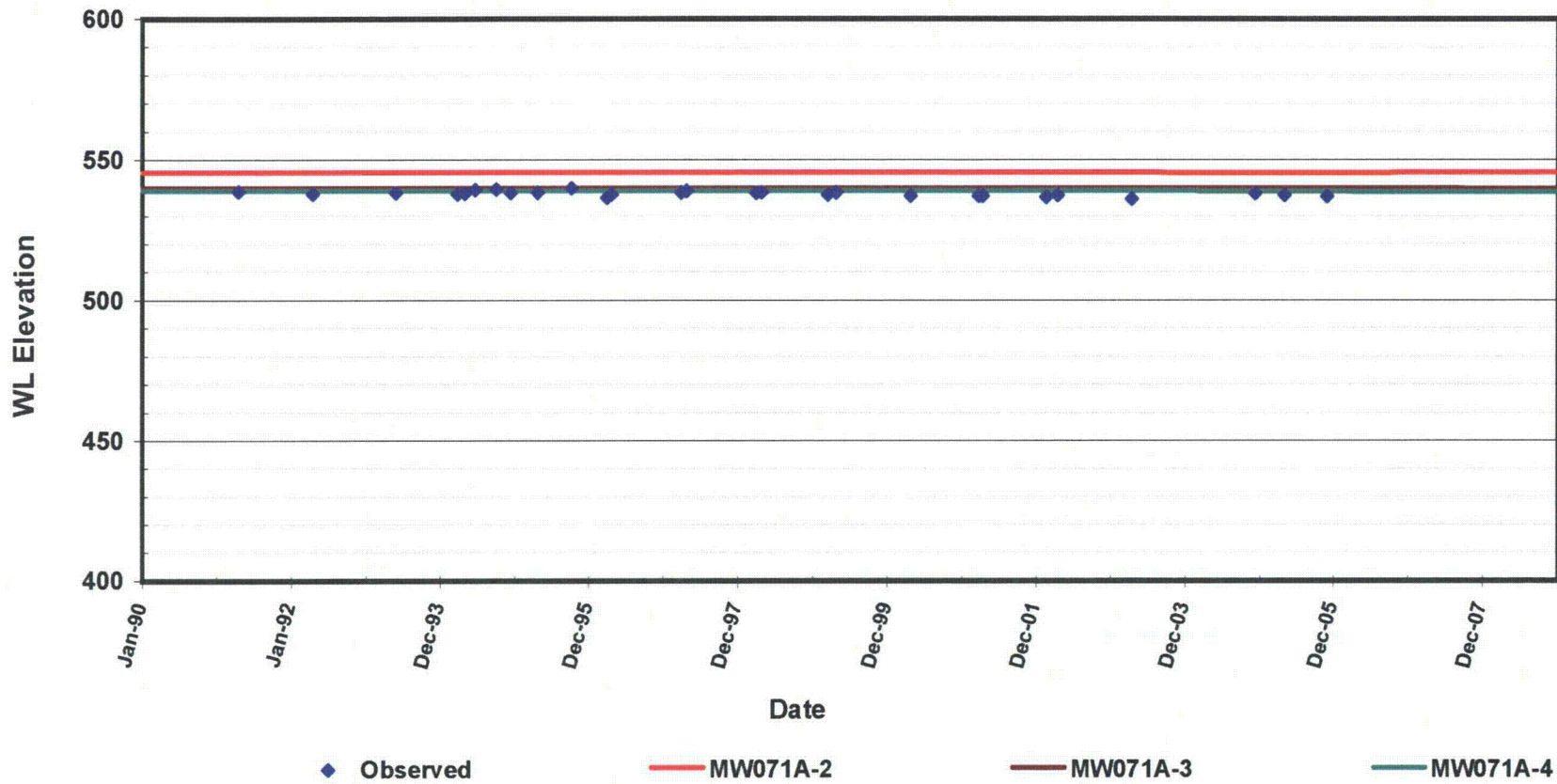


FIGURE 157  
GROUNDWATER ELEVATIONS  
MW071A

Date: May 2009

Project: Sequoyah

File: Graph.xls

# Measured and Model Computed WL Hydrograph

Well: MW072

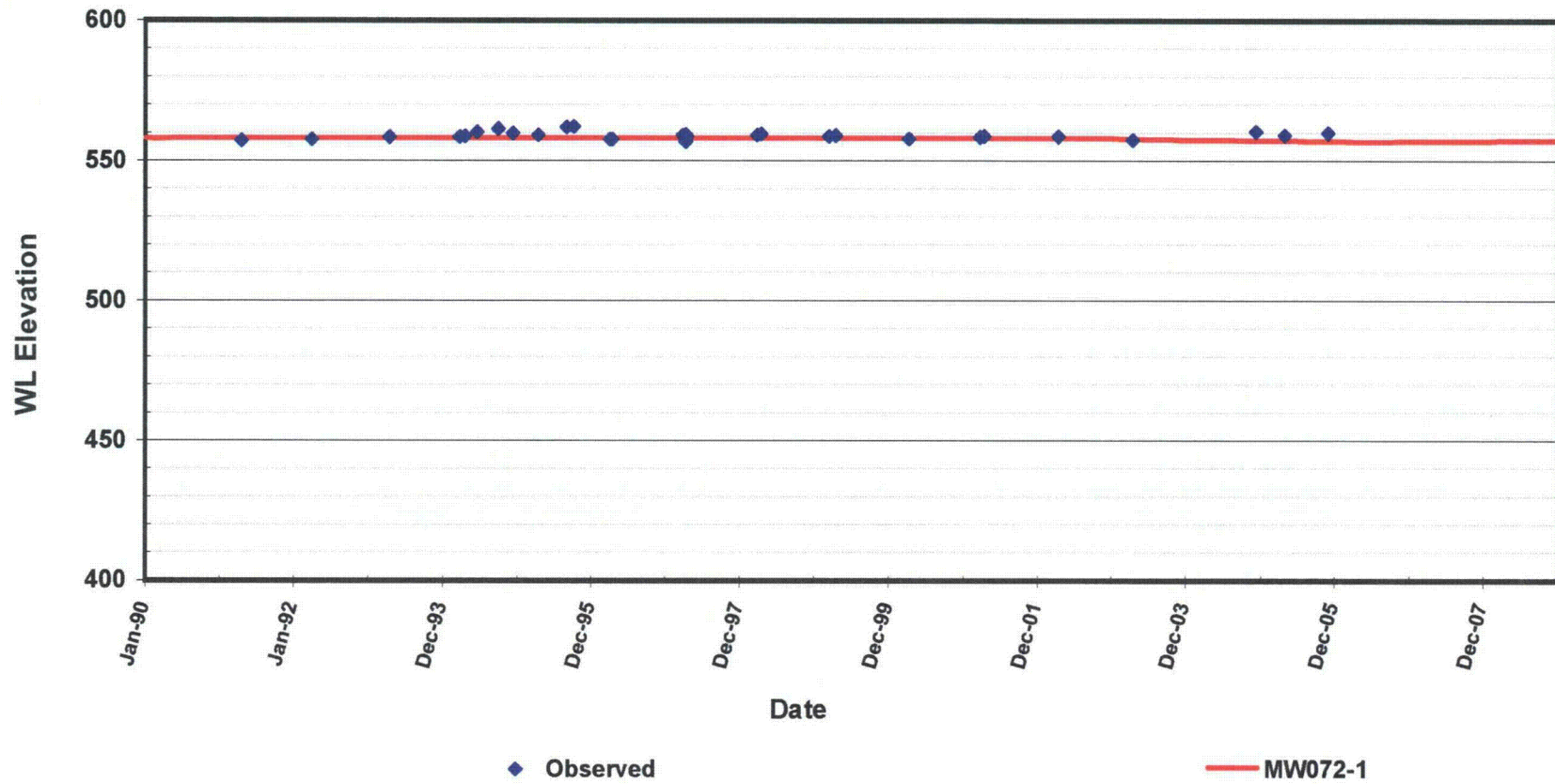


FIGURE 158

GROUNDWATER ELEVATIONS

MW072

Date: May 2009

Project: Sequoyah

File: Graph.xls

# Measured and Model Computed WL Hydrograph

Well: MW072A

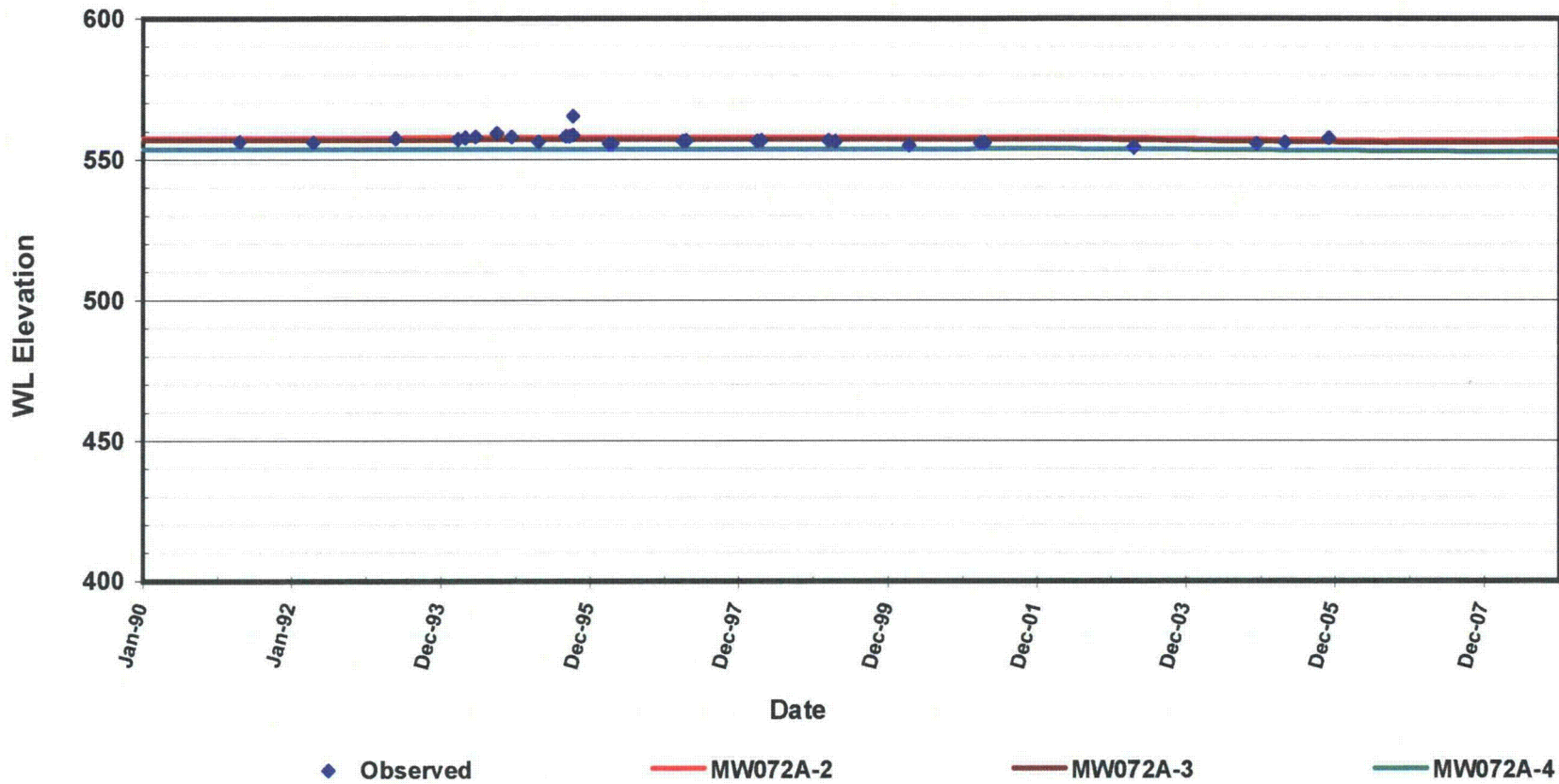


FIGURE 159  
GROUNDWATER ELEVATIONS  
MW072A

Date:	May 2009
Project:	Sequoyah
File:	Graph.xls



# Measured and Model Computed WL Hydrograph

Well: MW072B

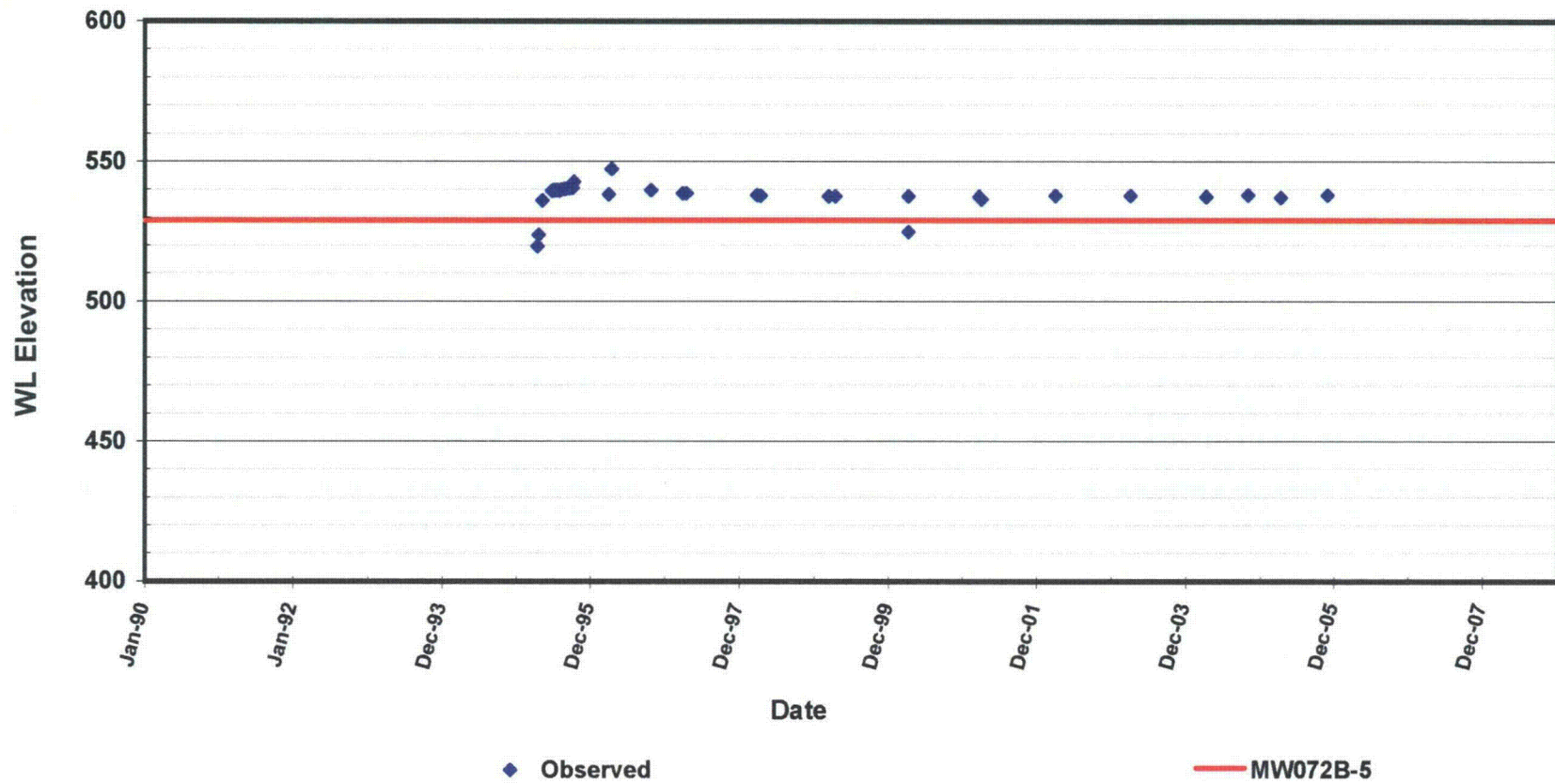


FIGURE 160  
GROUNDWATER ELEVATIONS  
MW072B

Date: May 2009

Project: Sequoyah

File: Graph.xls



# Measured and Model Computed WL Hydrograph

Well: MW073

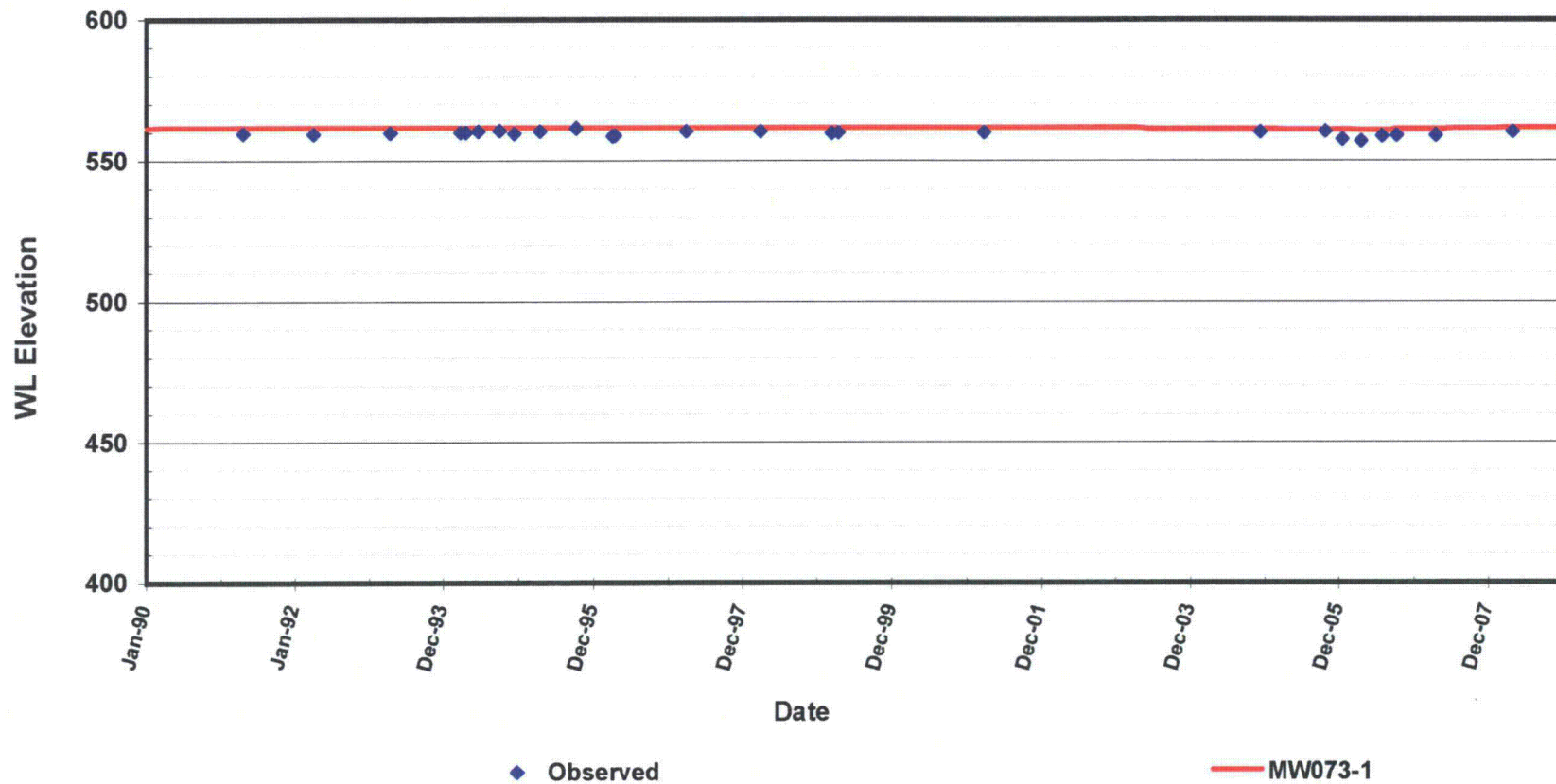


FIGURE 161

GROUNDWATER ELEVATIONS

MW073

Date: May 2009

Project: Sequoyah

File: Graph.xls

# Measured and Model Computed WL Hydrograph

Well: MW075

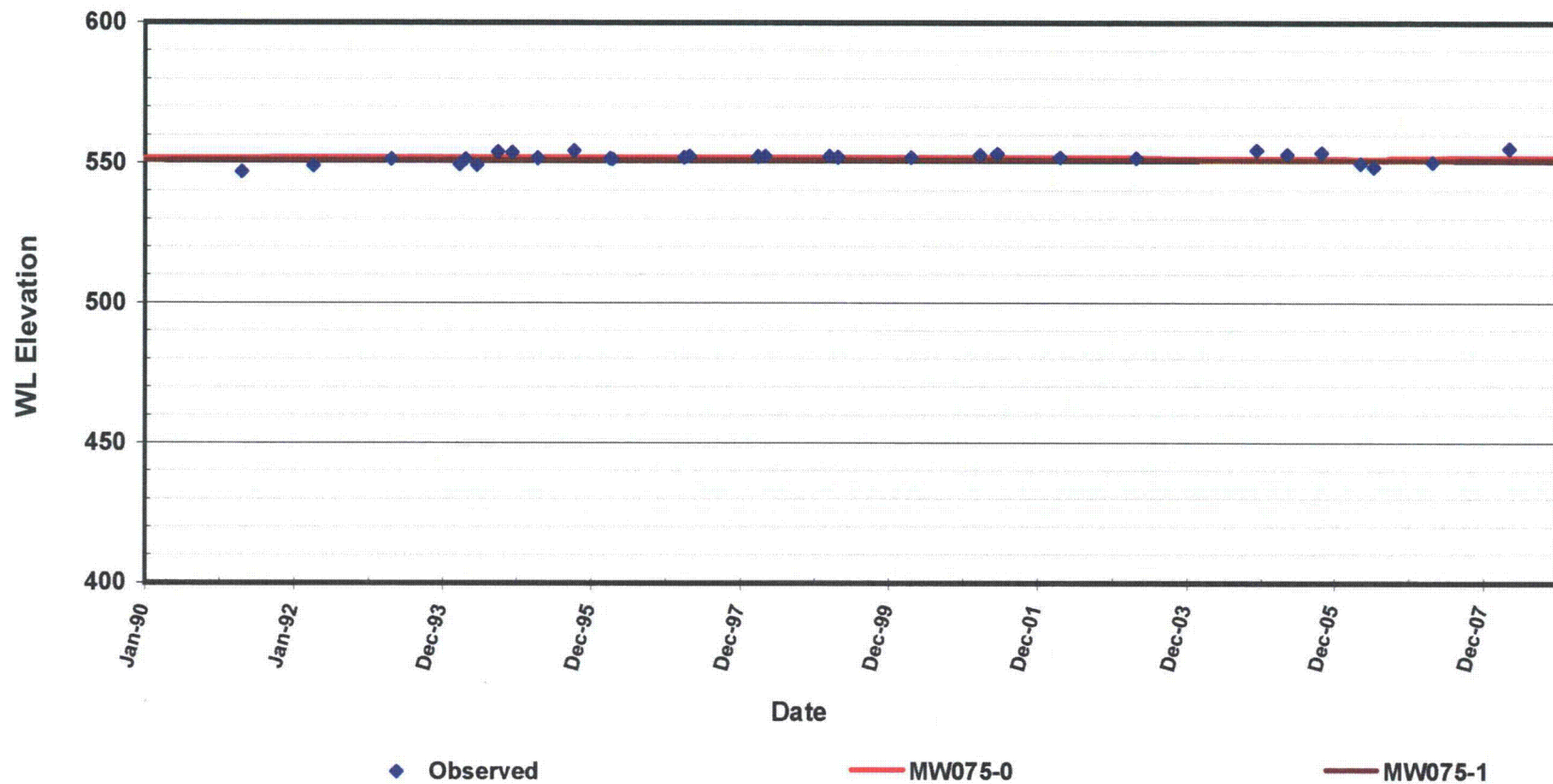


FIGURE 162  
GROUNDWATER ELEVATIONS  
MW075

Date: May 2009

Project: Sequoyah

File: Graph.xls

# Measured and Model Computed WL Hydrograph

Well: MW075A

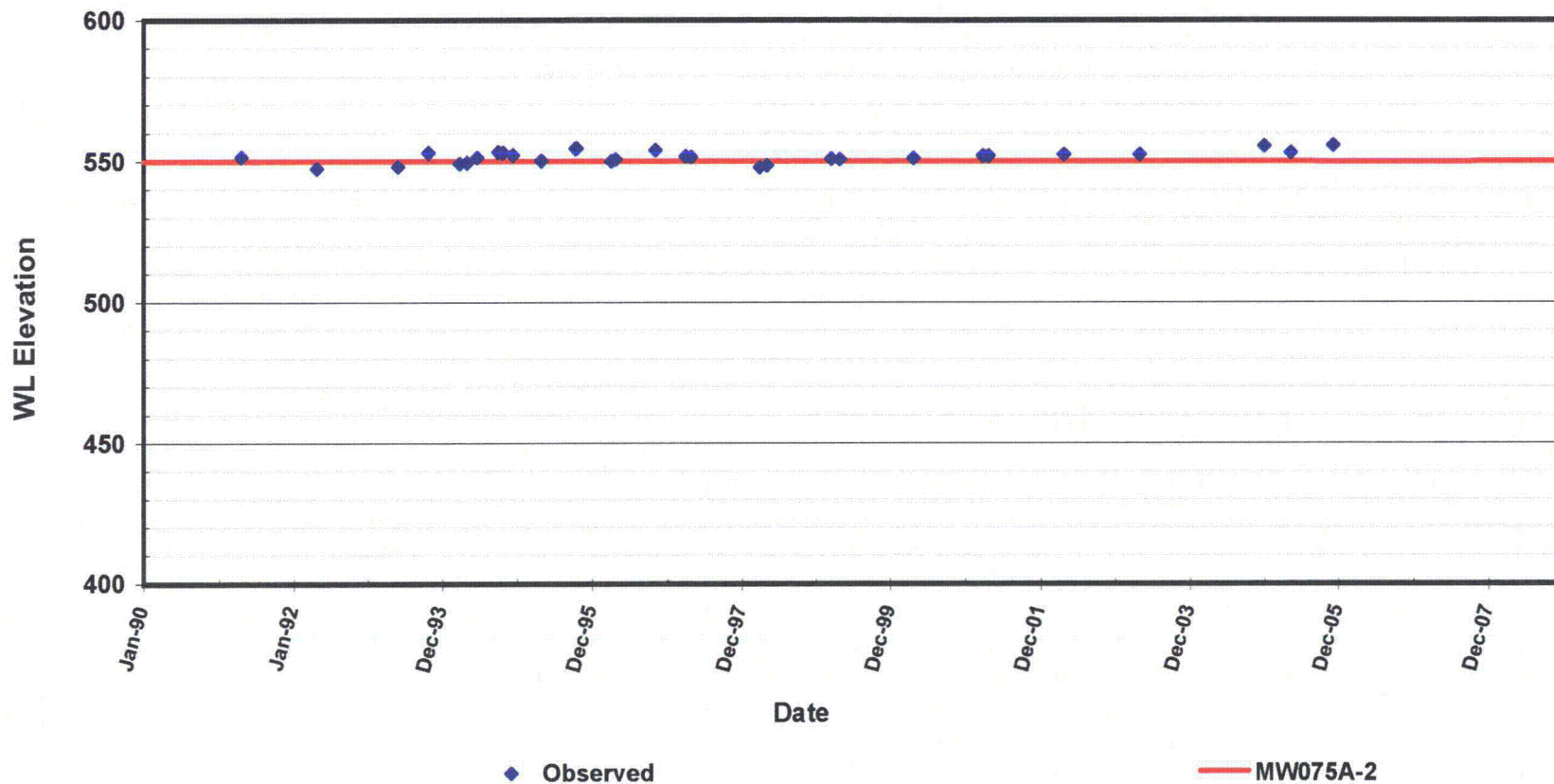


FIGURE 163

GROUNDWATER ELEVATIONS

MW075A

Date: May 2009

Project: Sequoyah

File: Graph.xls



# Measured and Model Computed WL Hydrograph

Well: MW076

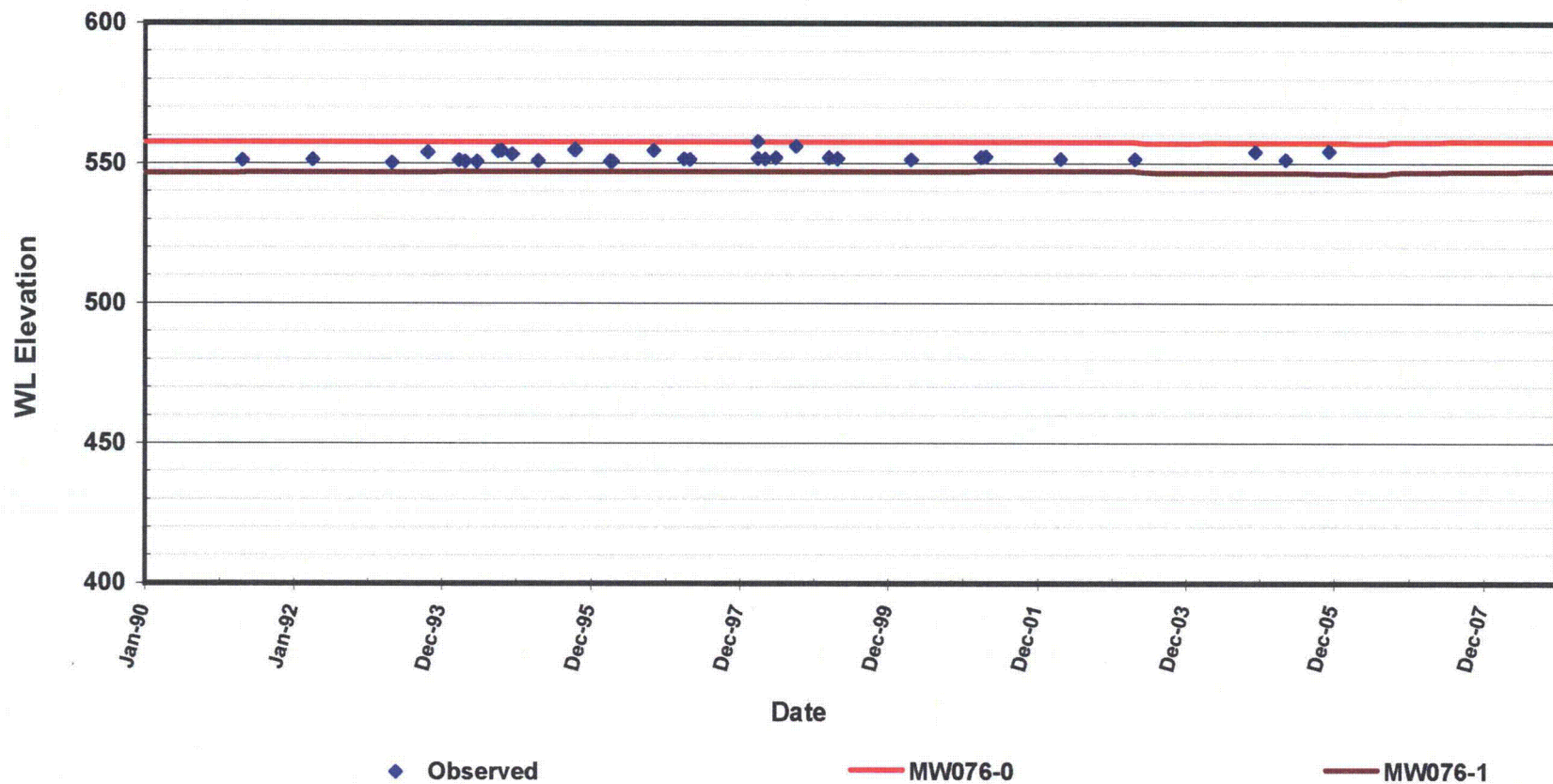


FIGURE 164  
GROUNDWATER ELEVATIONS  
MW076

Date: May 2009

Project: Sequoyah

File: Graph.xls



# Measured and Model Computed WL Hydrograph

Well: MW076A

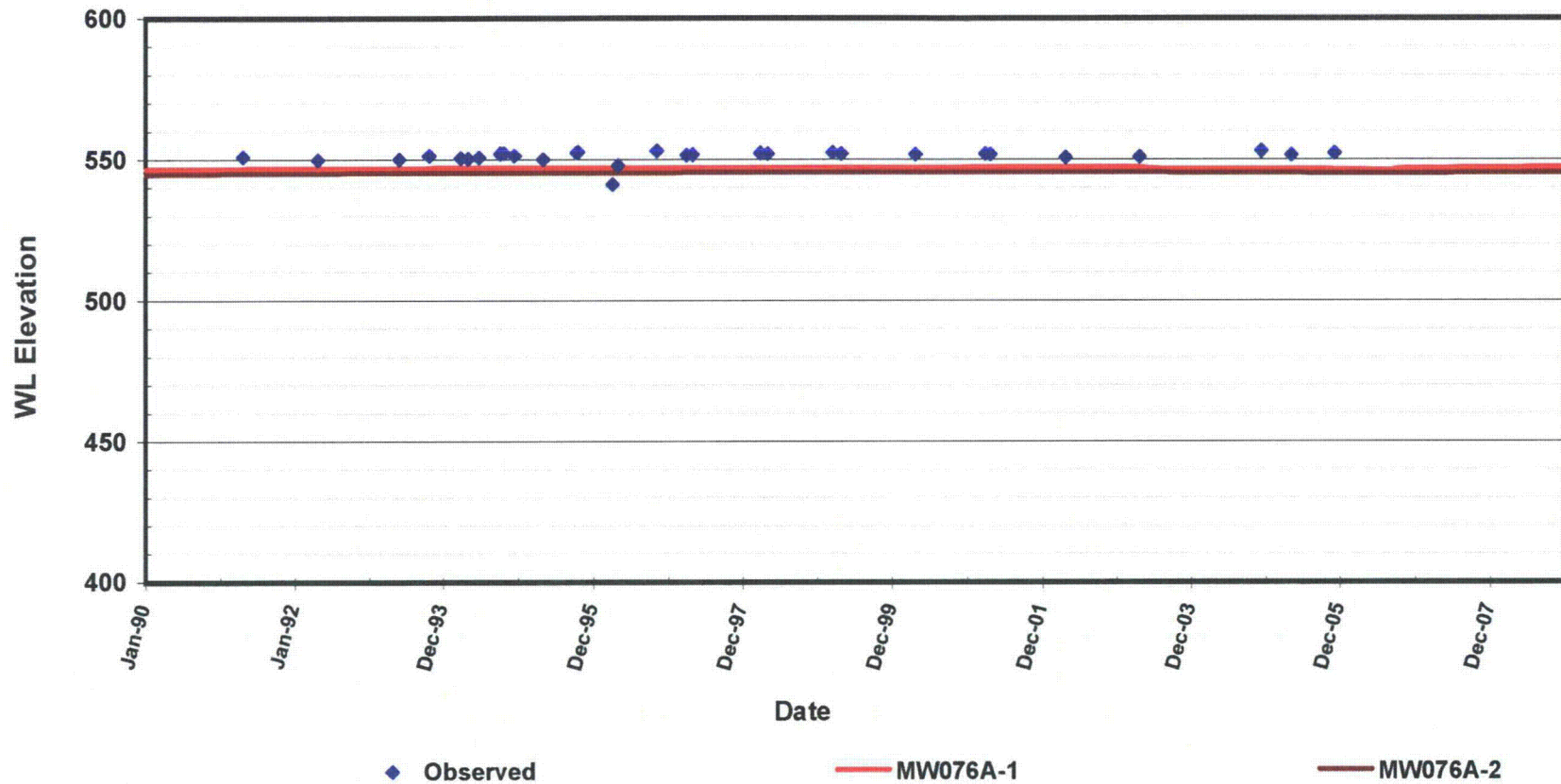


FIGURE 165

GROUNDWATER ELEVATIONS

MW076A

Date: May 2009

Project: Sequoyah

File: Graph.xls

# Measured and Model Computed WL Hydrograph

Well: MW077

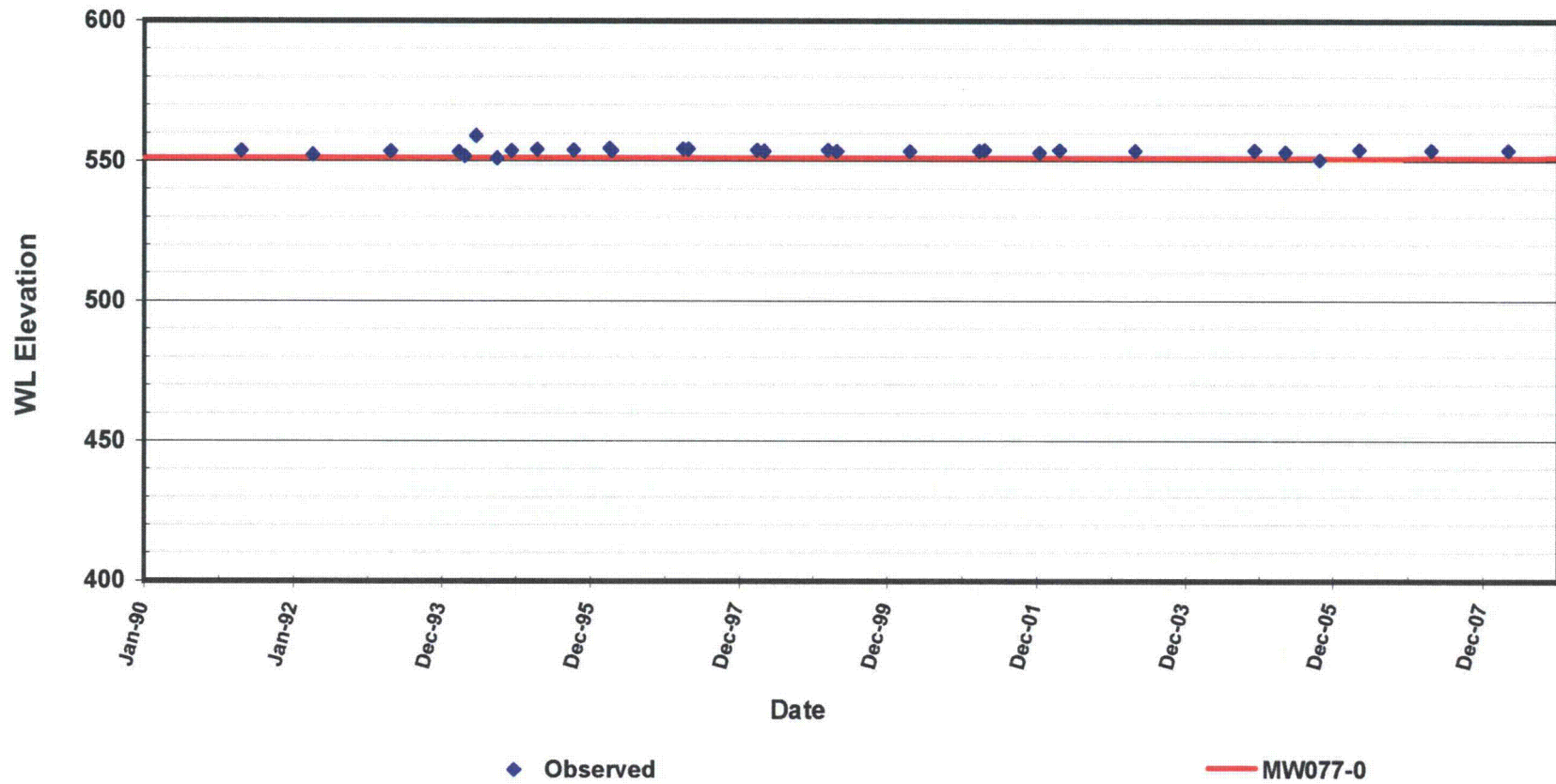


FIGURE 166

GROUNDWATER ELEVATIONS

MW077

Date: May 2009

Project: Sequoyah

File: Graph.xls

# Measured and Model Computed WL Hydrograph

Well: MW077A

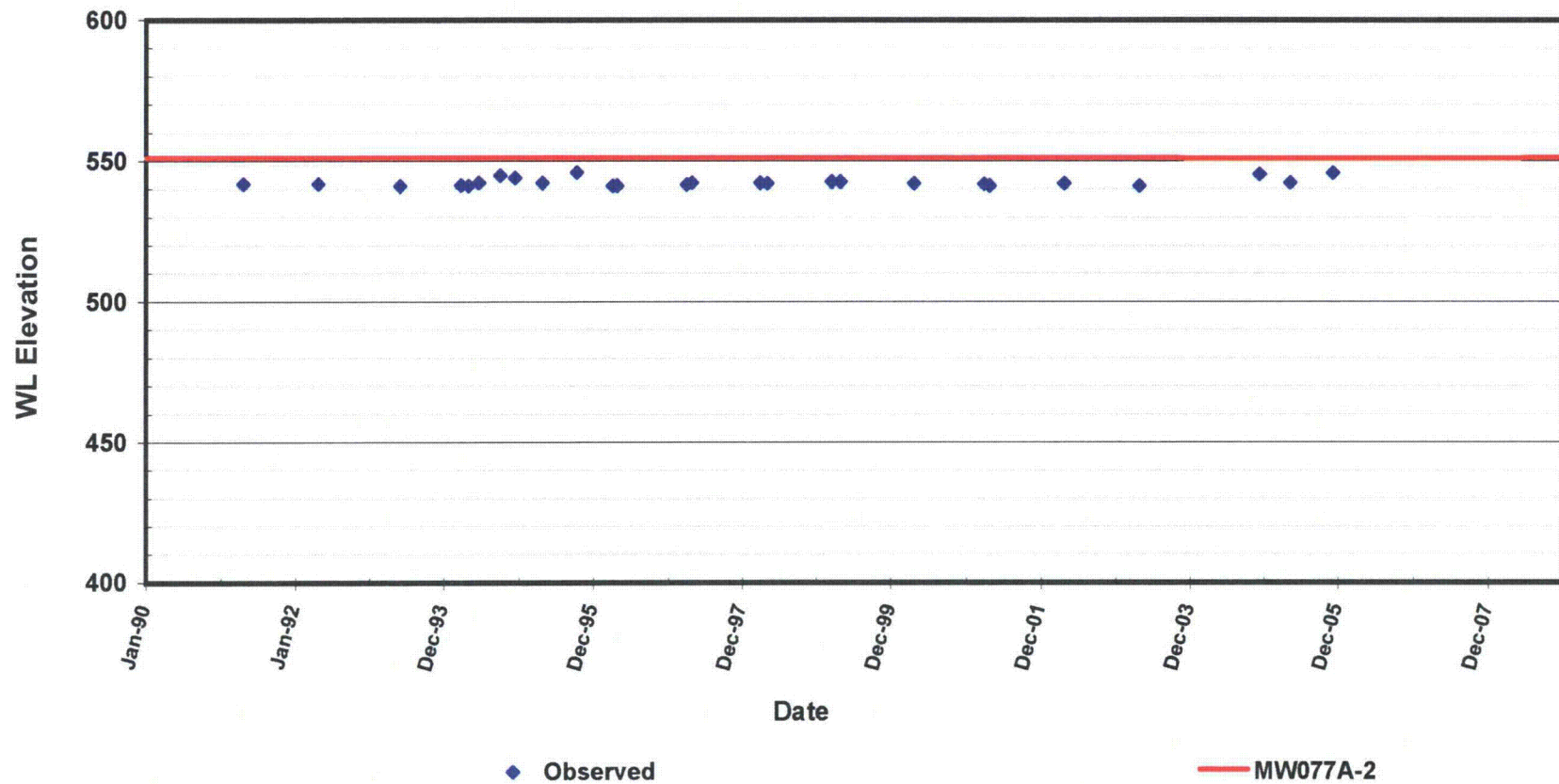


FIGURE 167

GROUNDWATER ELEVATIONS

MW077A

Date: May 2009

Project: Sequoyah

File: Graph.xls

# Measured and Model Computed WL Hydrograph

Well: MW078

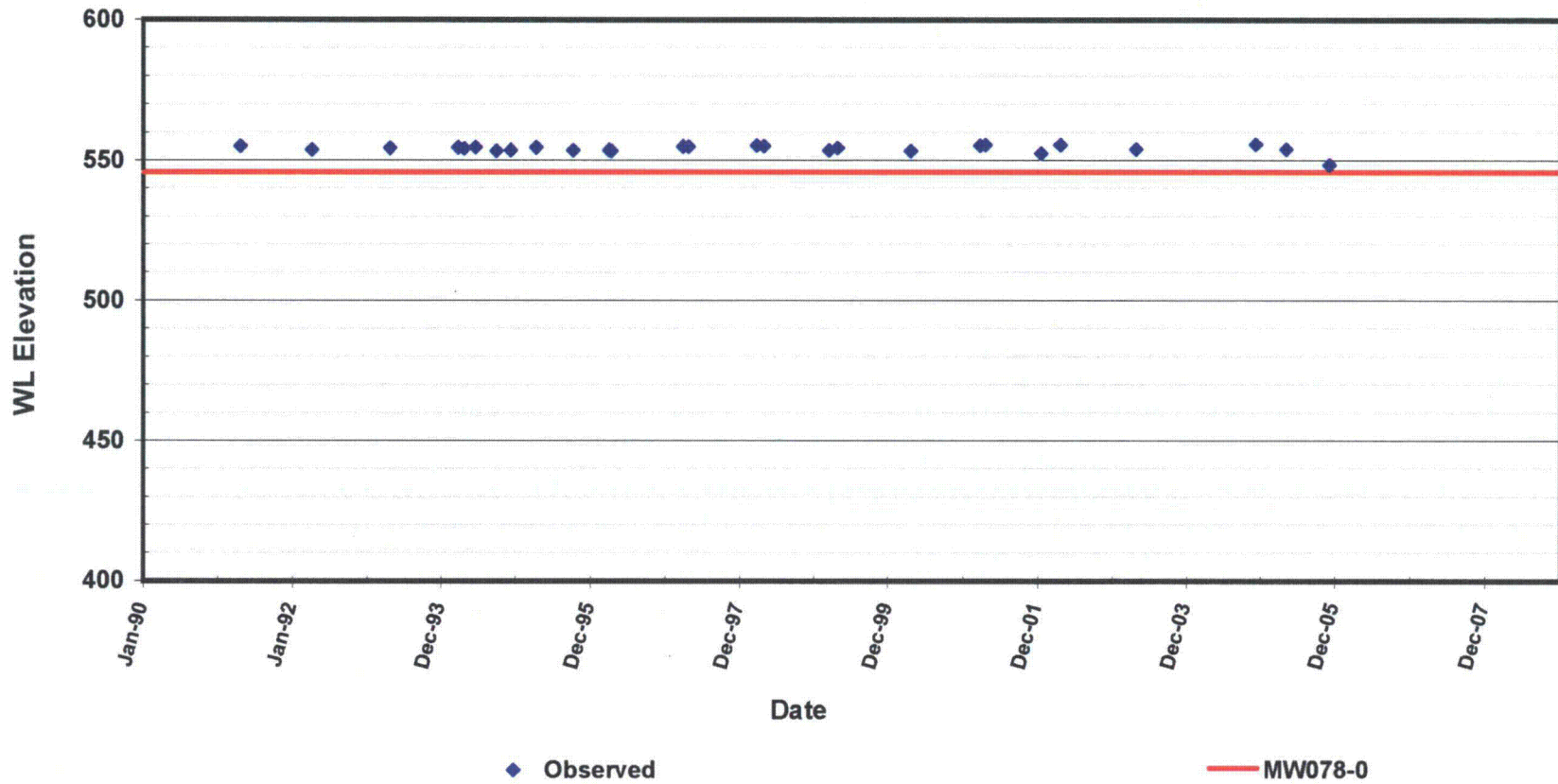


FIGURE 168  
GROUNDWATER ELEVATIONS  
MW078

Date:	May 2009
Project:	Sequoyah
File:	Graph.xls



# Measured and Model Computed WL Hydrograph

## Well: MW078A

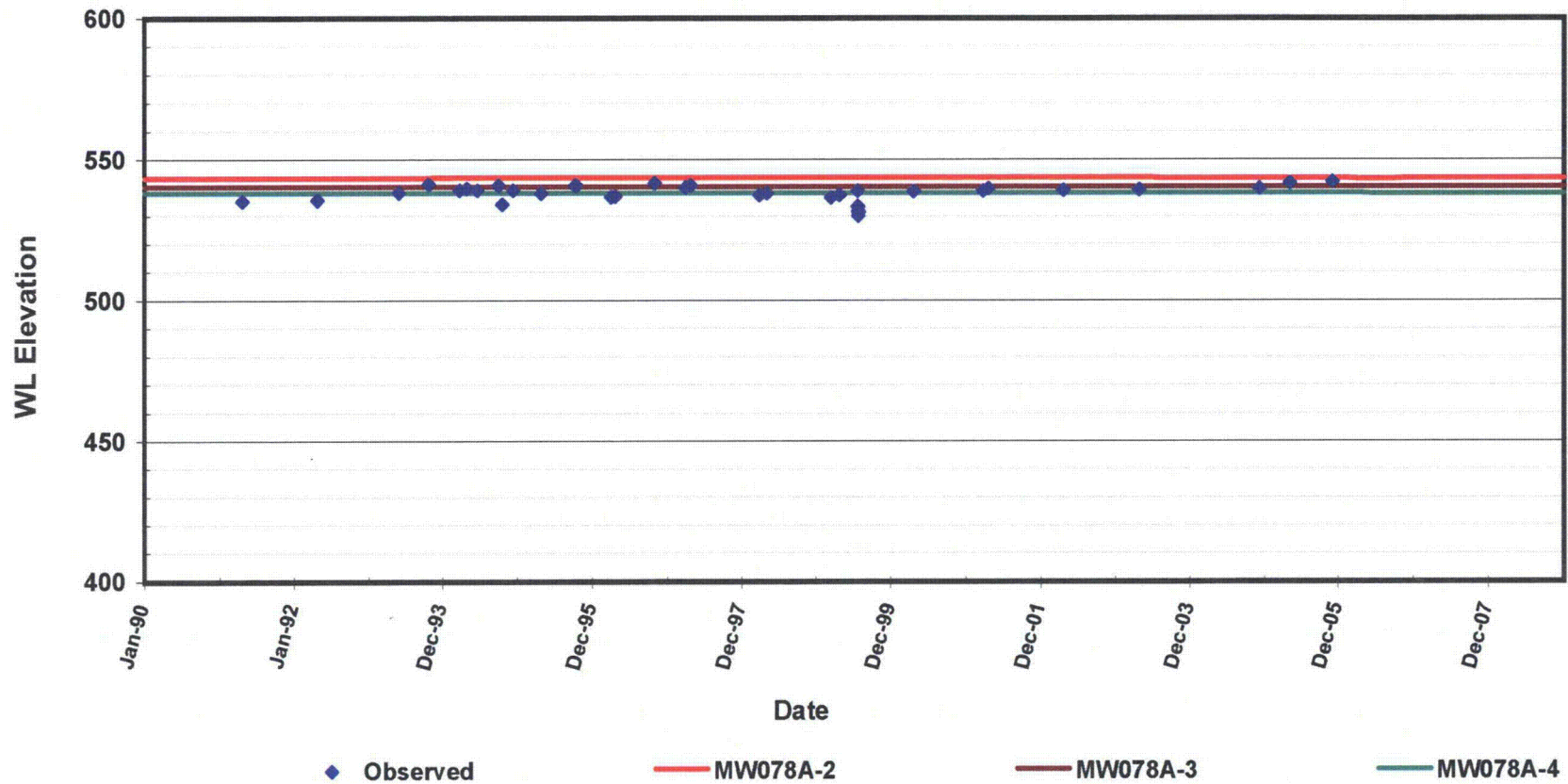


FIGURE 169  
GROUNDWATER ELEVATIONS  
MW078A

Date: May 2009

Project: Sequoyah

File: Graph.xls

# Measured and Model Computed WL Hydrograph

Well: MW079

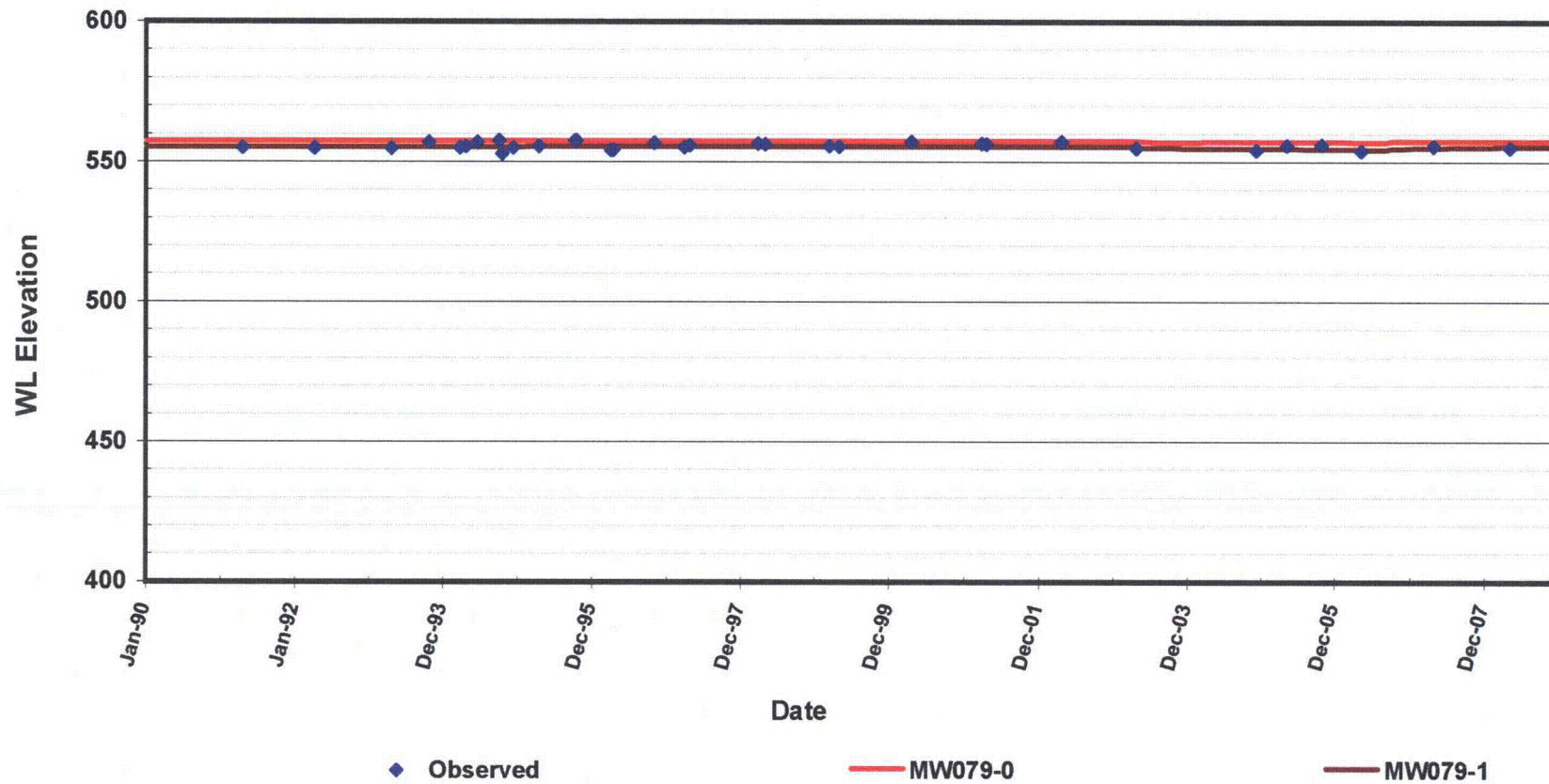


FIGURE 170  
GROUNDWATER ELEVATIONS  
MW079

Date: May 2009

Project: Sequoyah

File: Graph.xls

# Measured and Model Computed WL Hydrograph

Well: MW079A

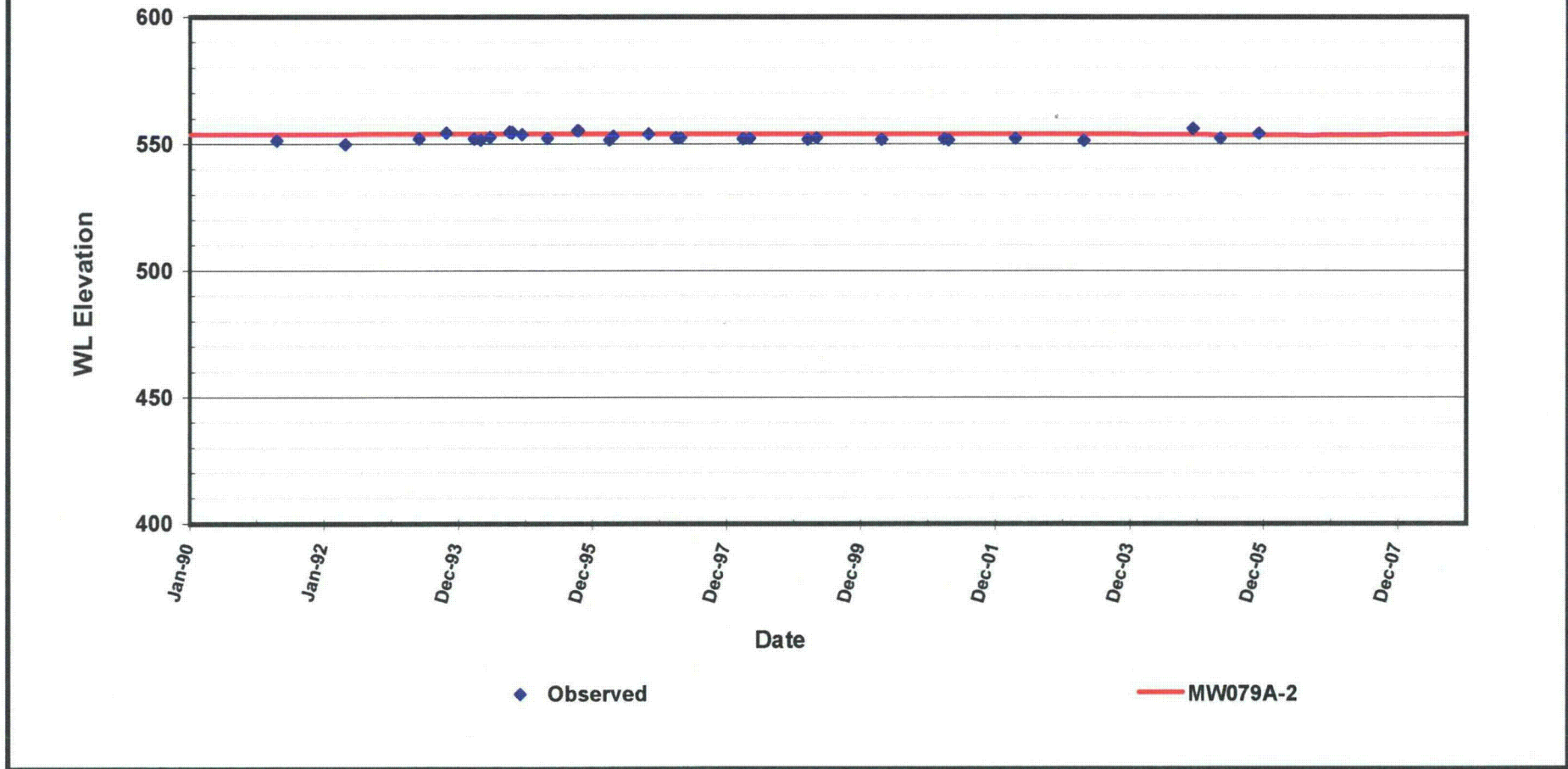


FIGURE 171

GROUNDWATER ELEVATIONS

MW079A

Date: May 2009

Project: Sequoyah

File: Graph.xls



# Measured and Model Computed WL Hydrograph

Well: MW080

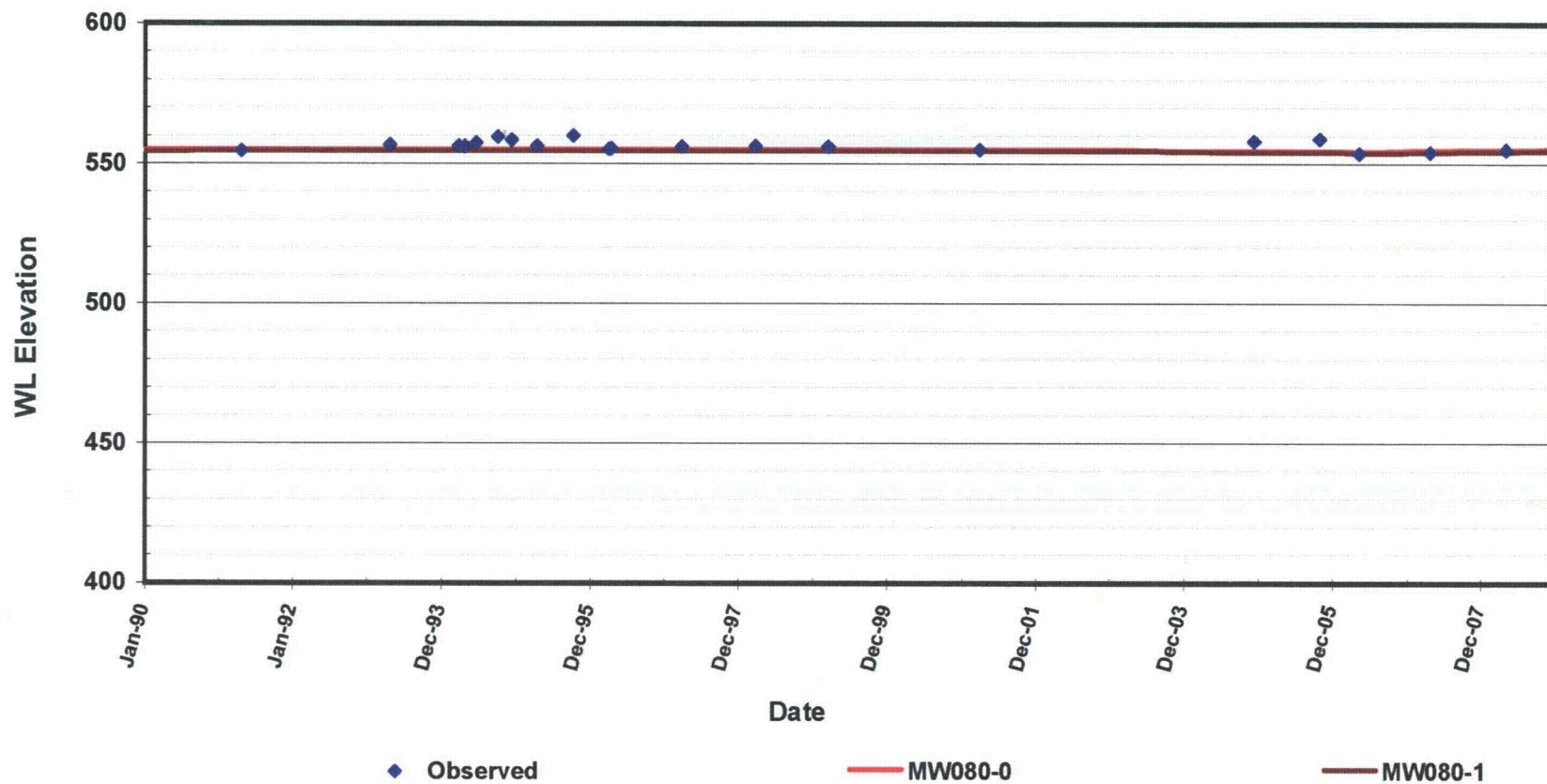


FIGURE 172  
GROUNDWATER ELEVATIONS  
MW080

Date: May 2009

Project: Sequoyah

File: Graph.xls



# Measured and Model Computed WL Hydrograph

Well: MW080A

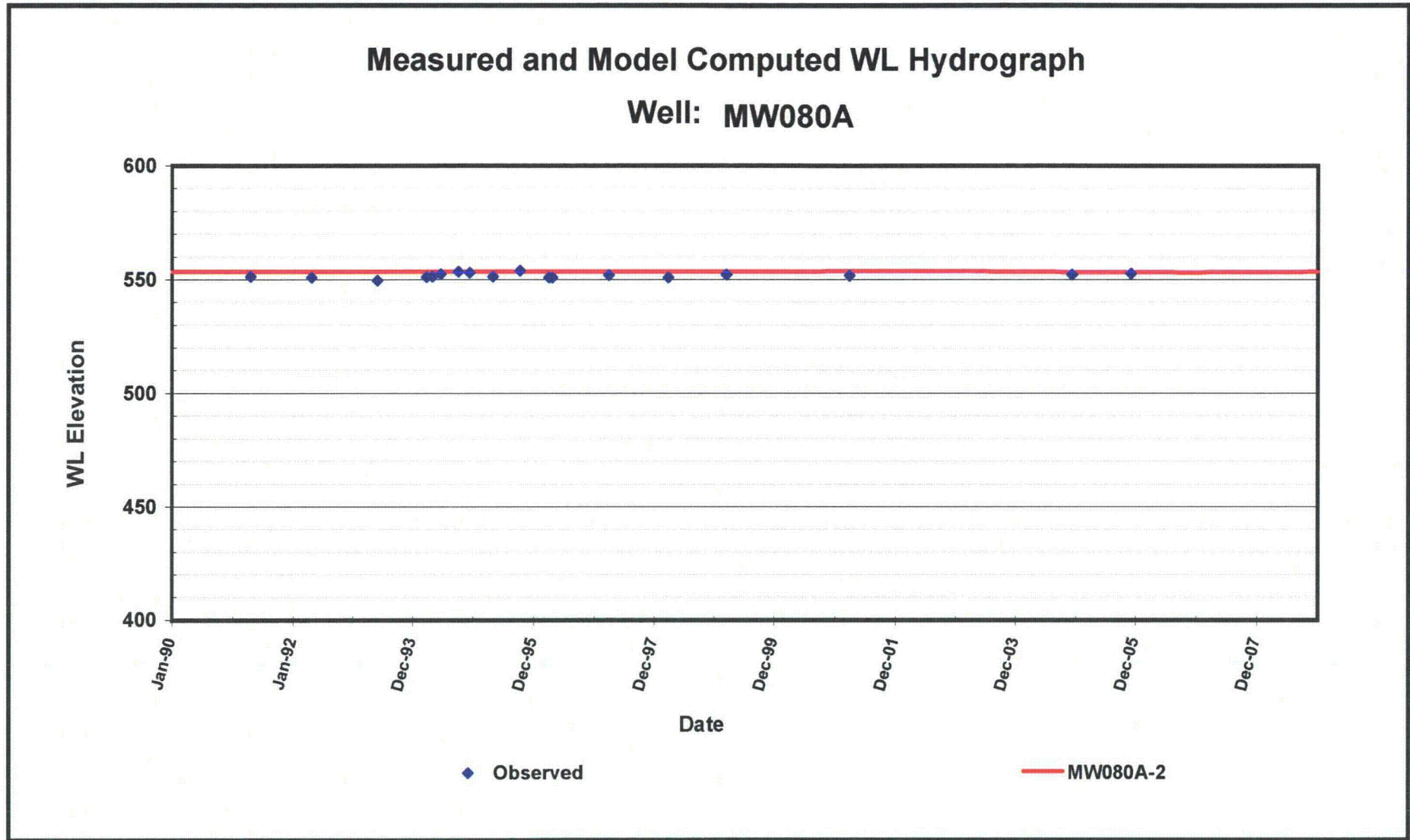


FIGURE 173

GROUNDWATER ELEVATIONS

MW080A

Date: May 2009

Project: Sequoyah

File: Graph.xls

# Measured and Model Computed WL Hydrograph

Well: MW081A

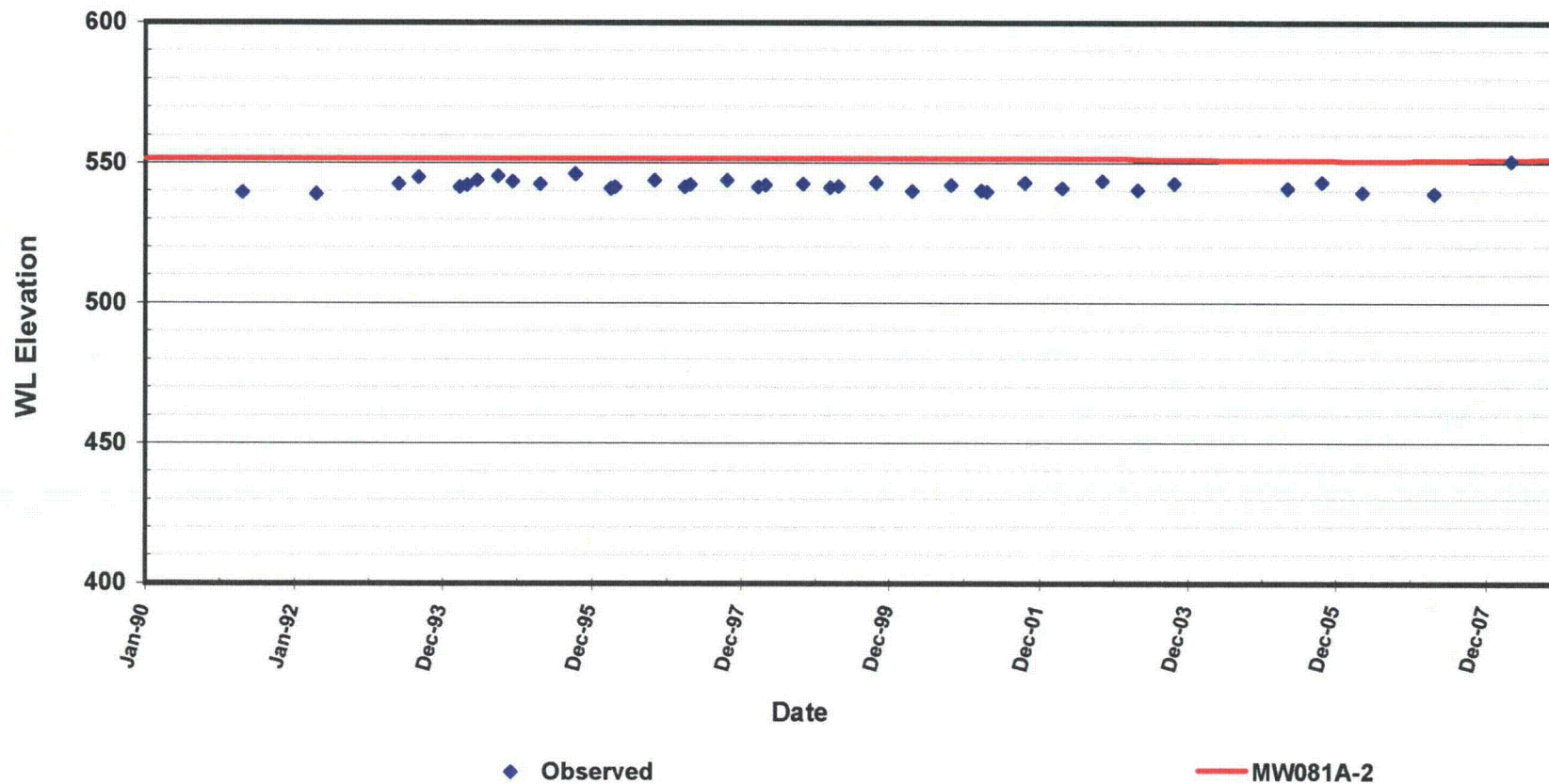


FIGURE 174

GROUNDWATER ELEVATIONS

MW081A

Date: May 2009

Project: Sequoyah

File: Graph.xls

# Measured and Model Computed WL Hydrograph

Well: MW082

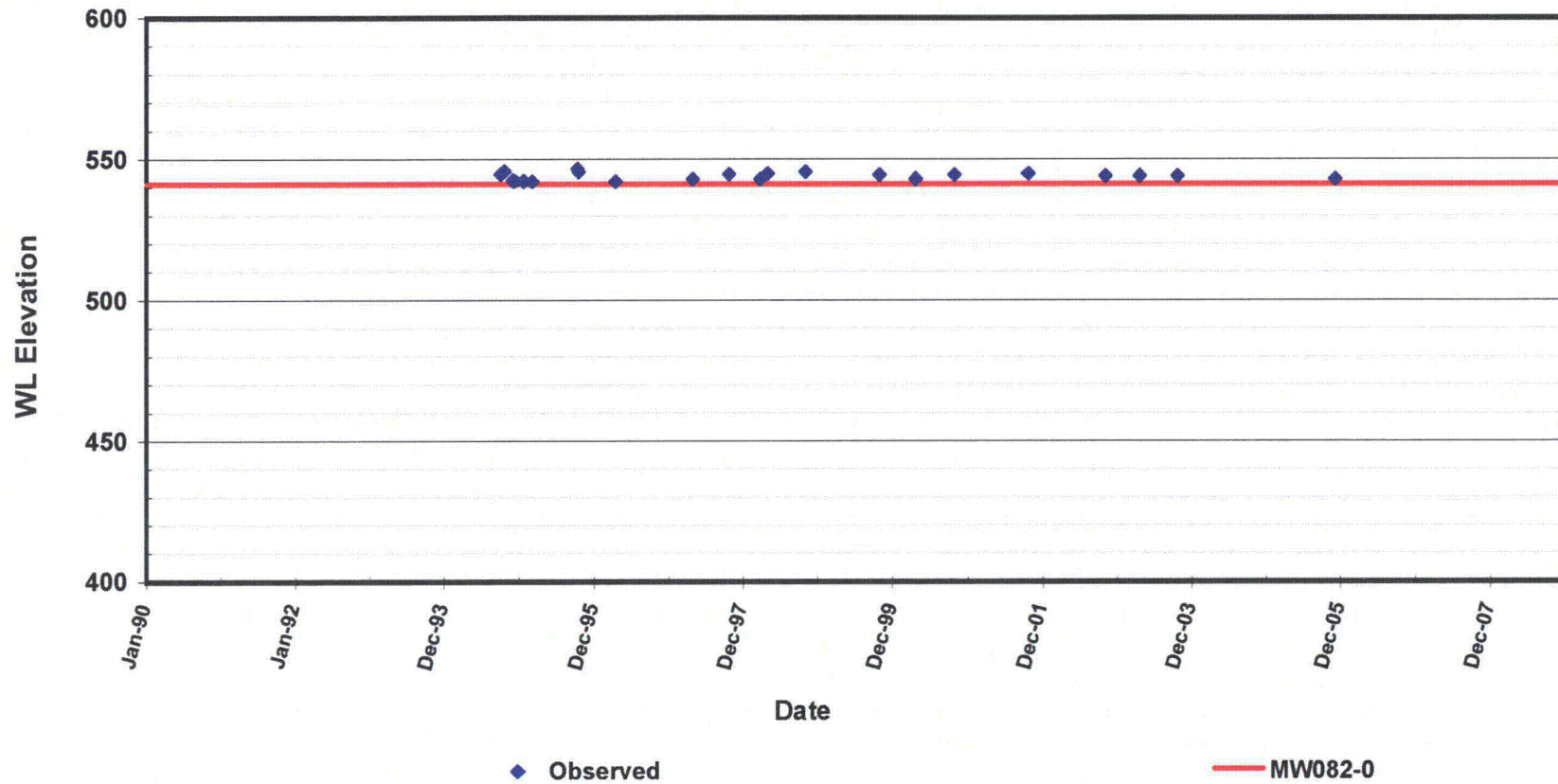


FIGURE 175

GROUNDWATER ELEVATIONS

MW082

Date: May 2009

Project: Sequoyah

File: Graph.xls



# Measured and Model Computed WL Hydrograph

Well: MW082A

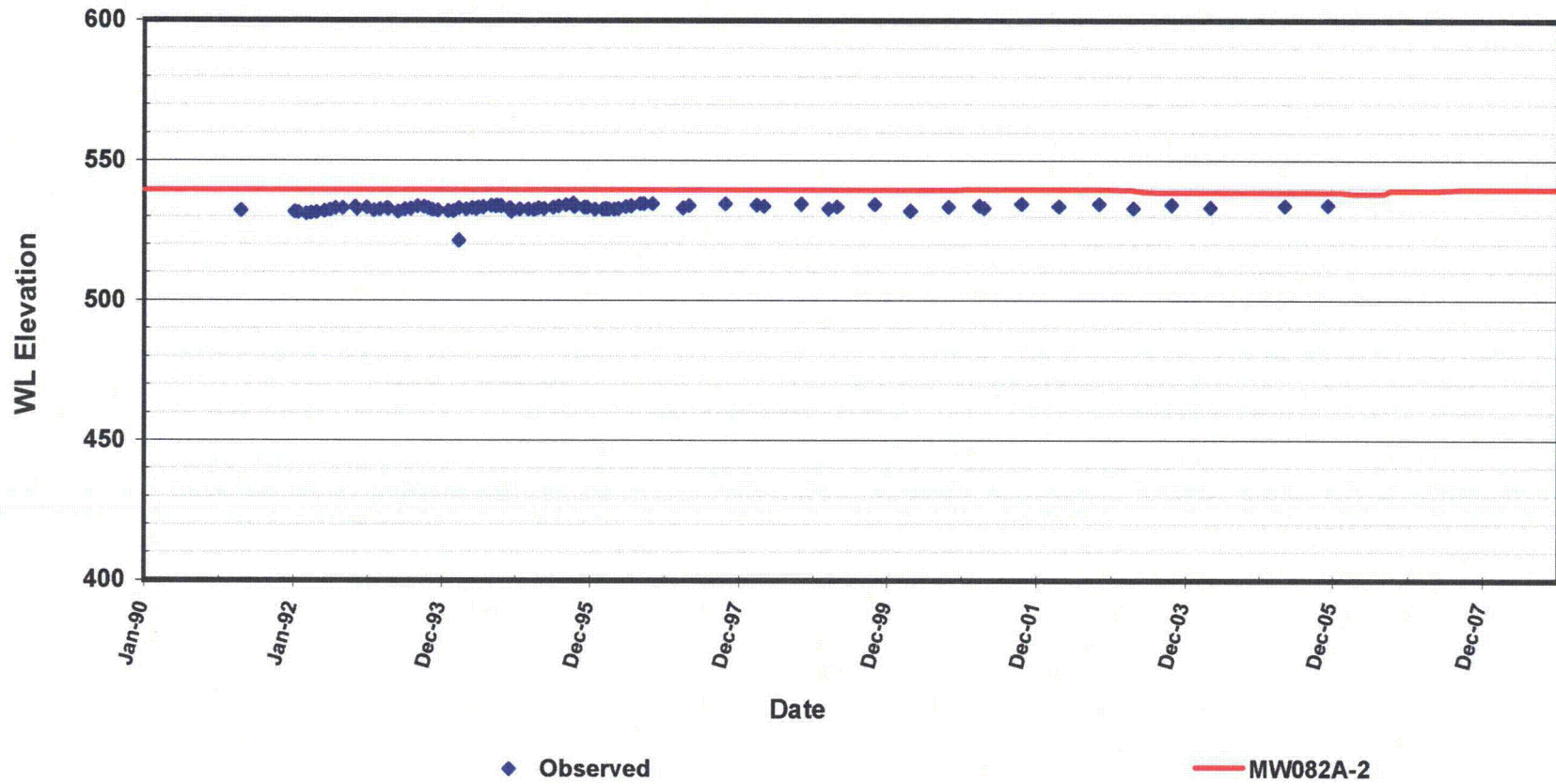


FIGURE 176

GROUNDWATER ELEVATIONS

MW082A

Date: May 2009

Project: Sequoyah

File: Graph.xls



# Measured and Model Computed WL Hydrograph

Well: MW083

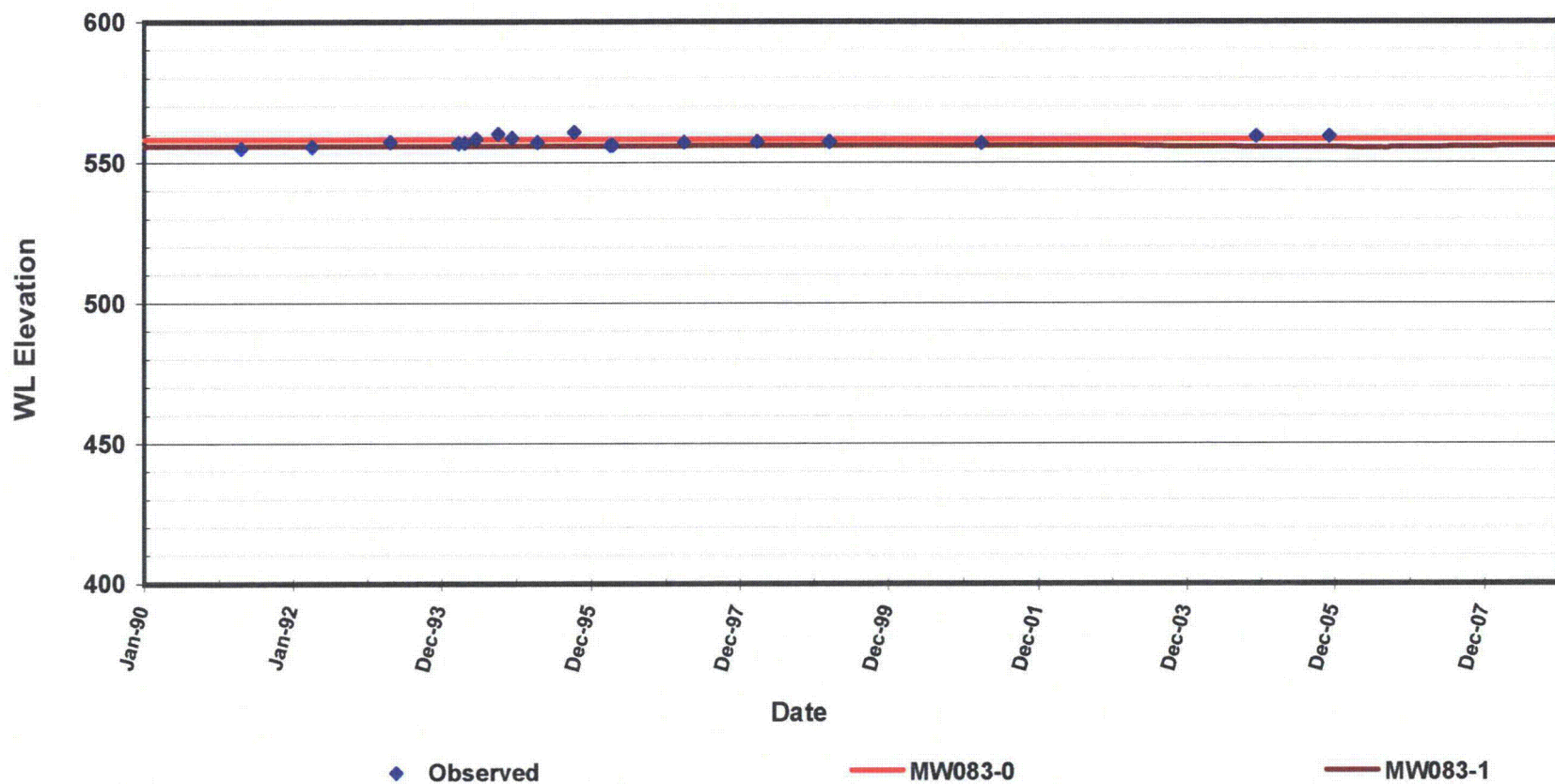


FIGURE 177  
GROUNDWATER ELEVATIONS  
MW083

Date: May 2009

Project: Sequoyah

File: Graph.xls

# Measured and Model Computed WL Hydrograph

Well: MW083A

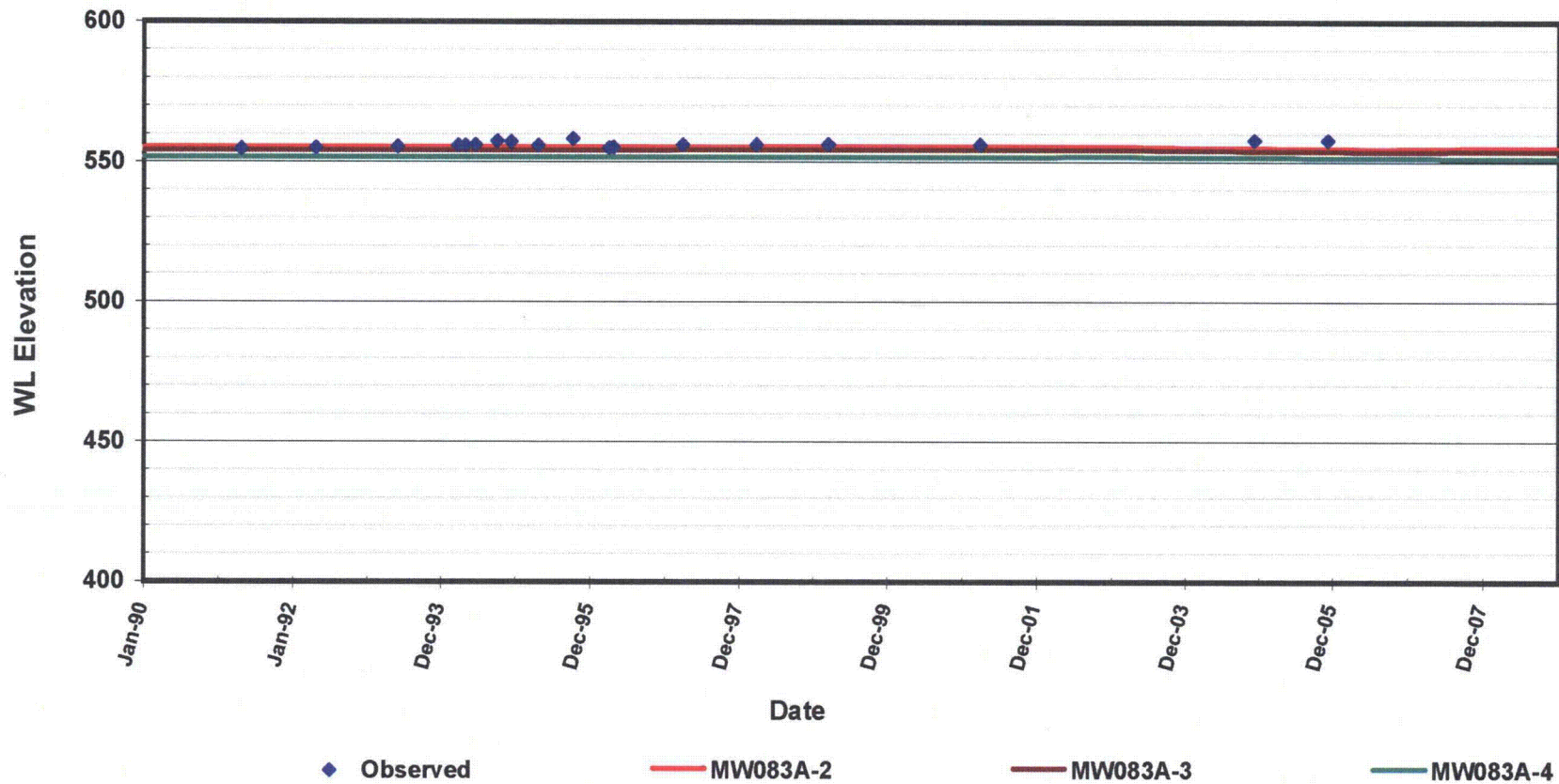


FIGURE 178

GROUNDWATER ELEVATIONS

MW083A

Date: May 2009

Project: Sequoyah

File: Graph.xls

# Measured and Model Computed WL Hydrograph

Well: MW084

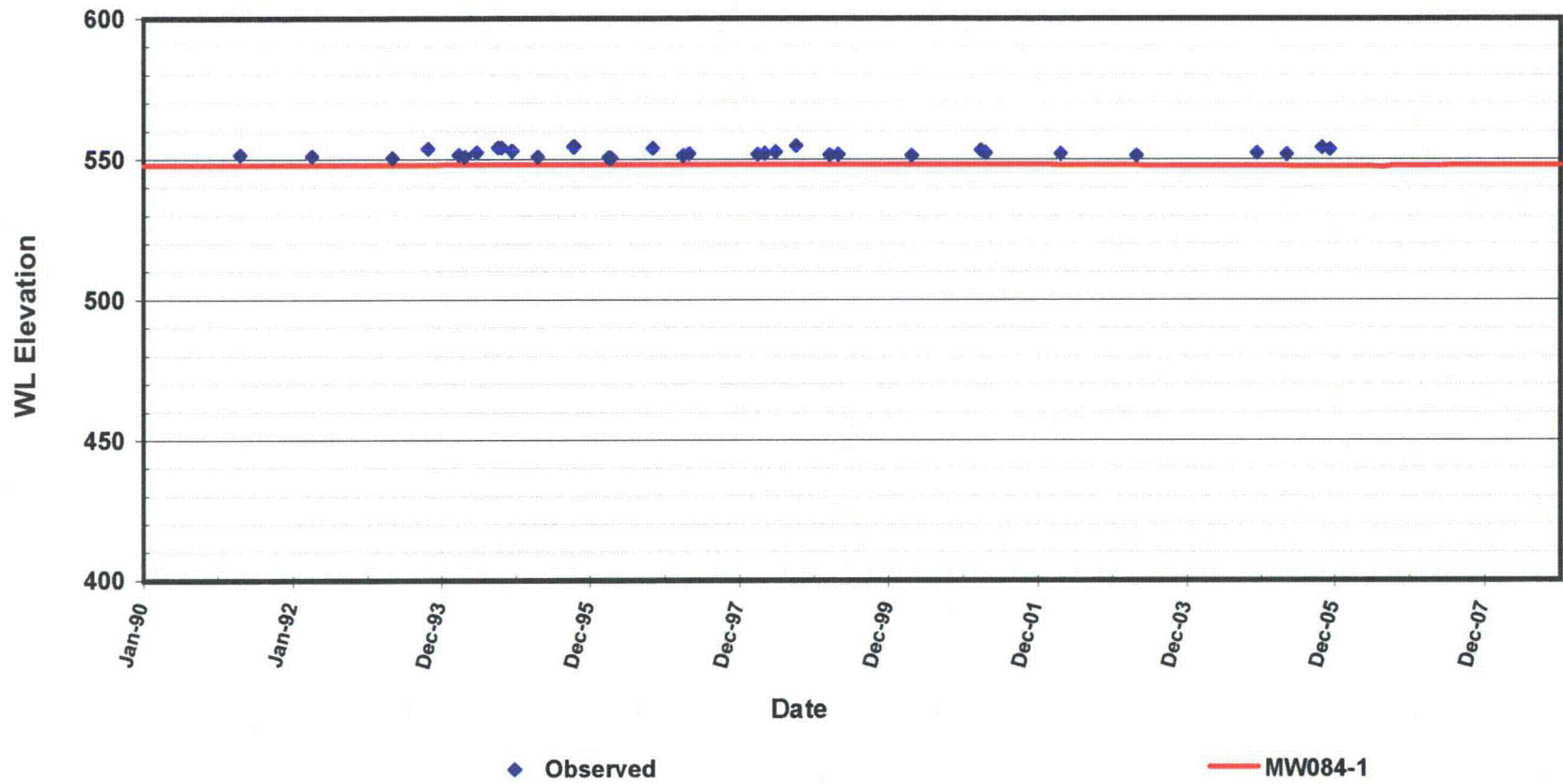


FIGURE 179

GROUNDWATER ELEVATIONS

MW084

Date: May 2009

Project: Sequoyah

File: Graph.xls



# Measured and Model Computed WL Hydrograph

Well: MW084A

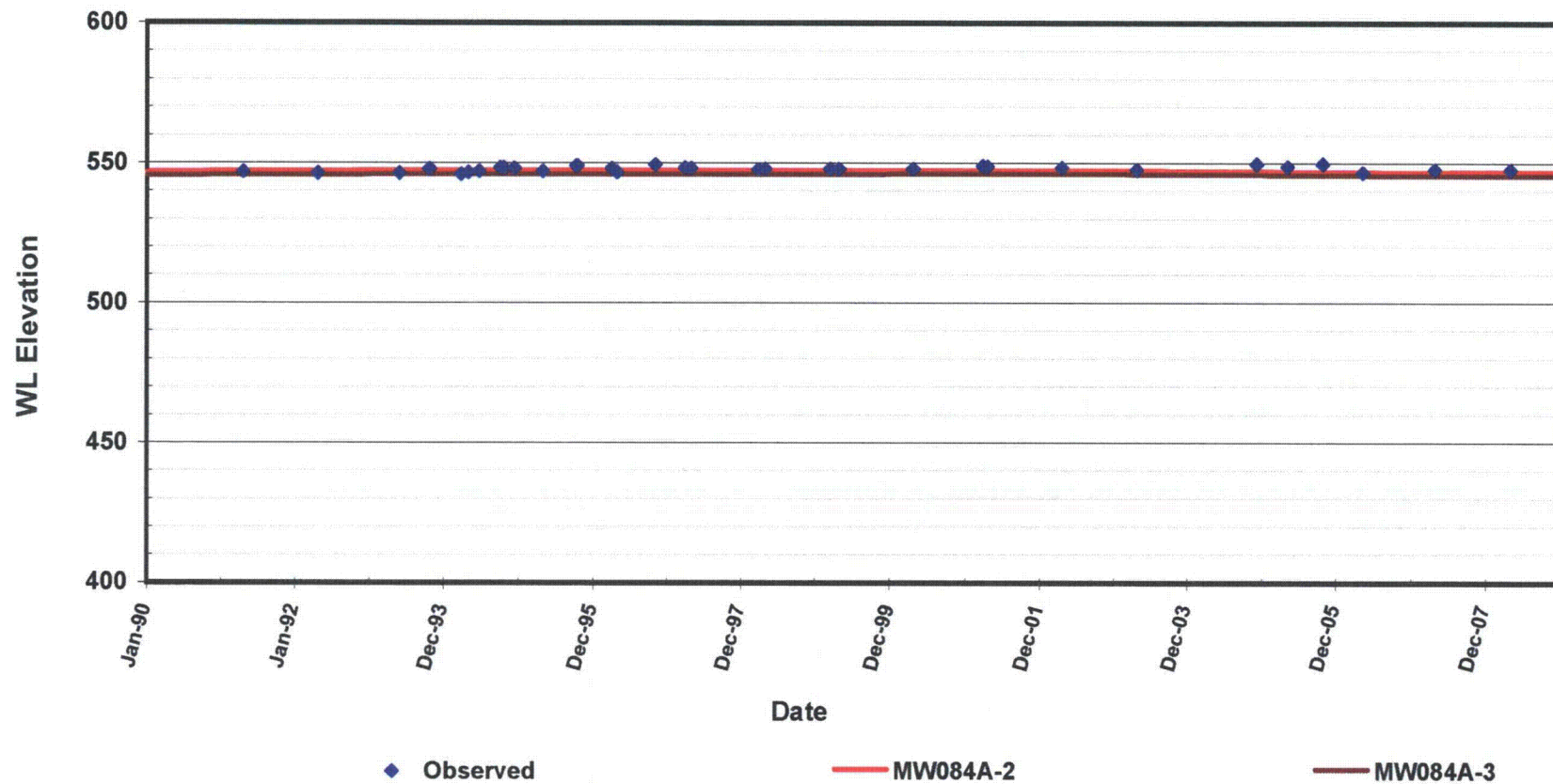


FIGURE 180

GROUNDWATER ELEVATIONS

MW084A

Date: May 2009

Project: Sequoyah

File: Graph.xls



# Measured and Model Computed WL Hydrograph

Well: MW085

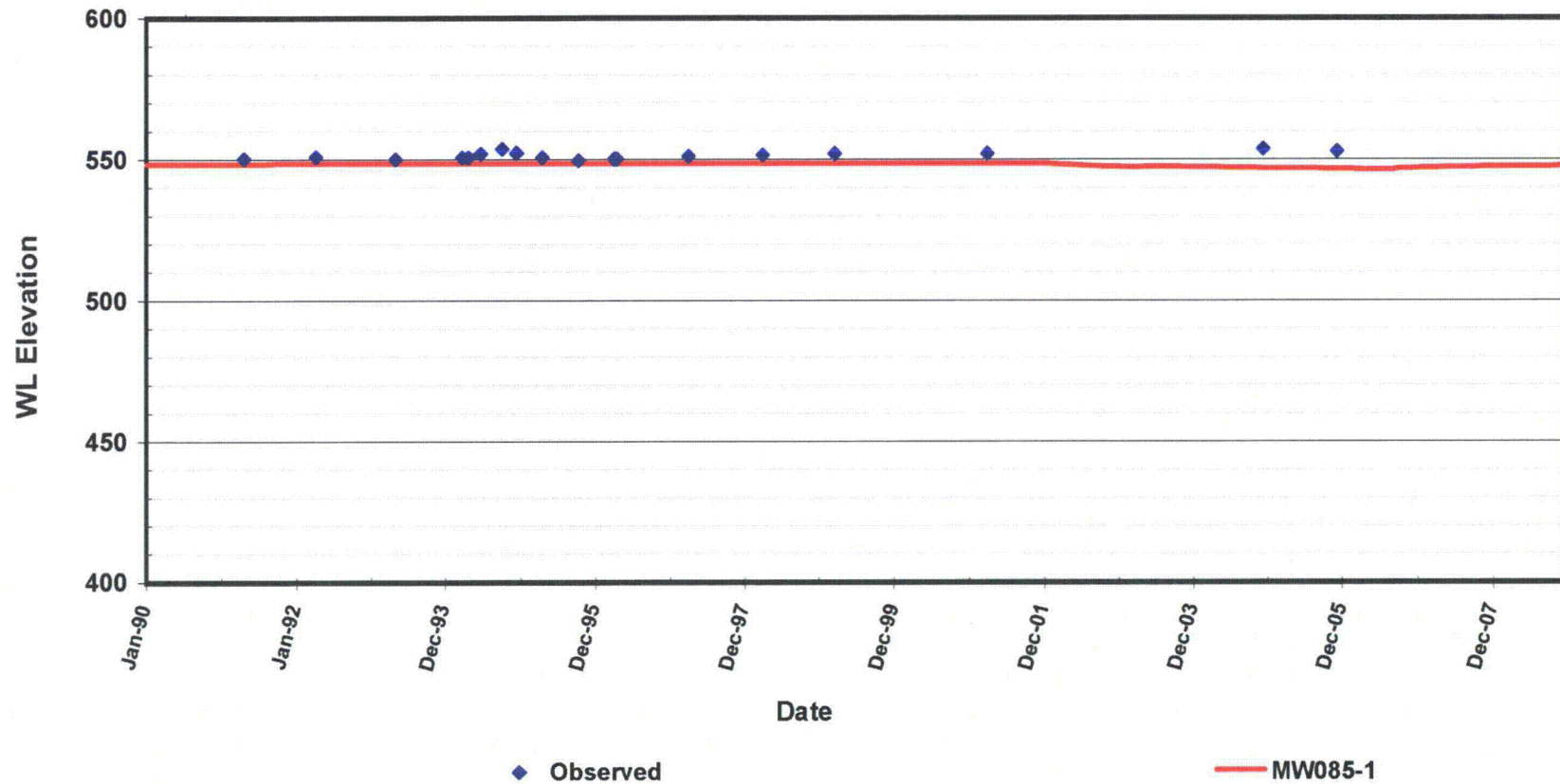


FIGURE 181

GROUNDWATER ELEVATIONS

MW085

Date: May 2009

Project: Sequoyah

File: Graph.xls

# Measured and Model Computed WL Hydrograph

Well: MW085A

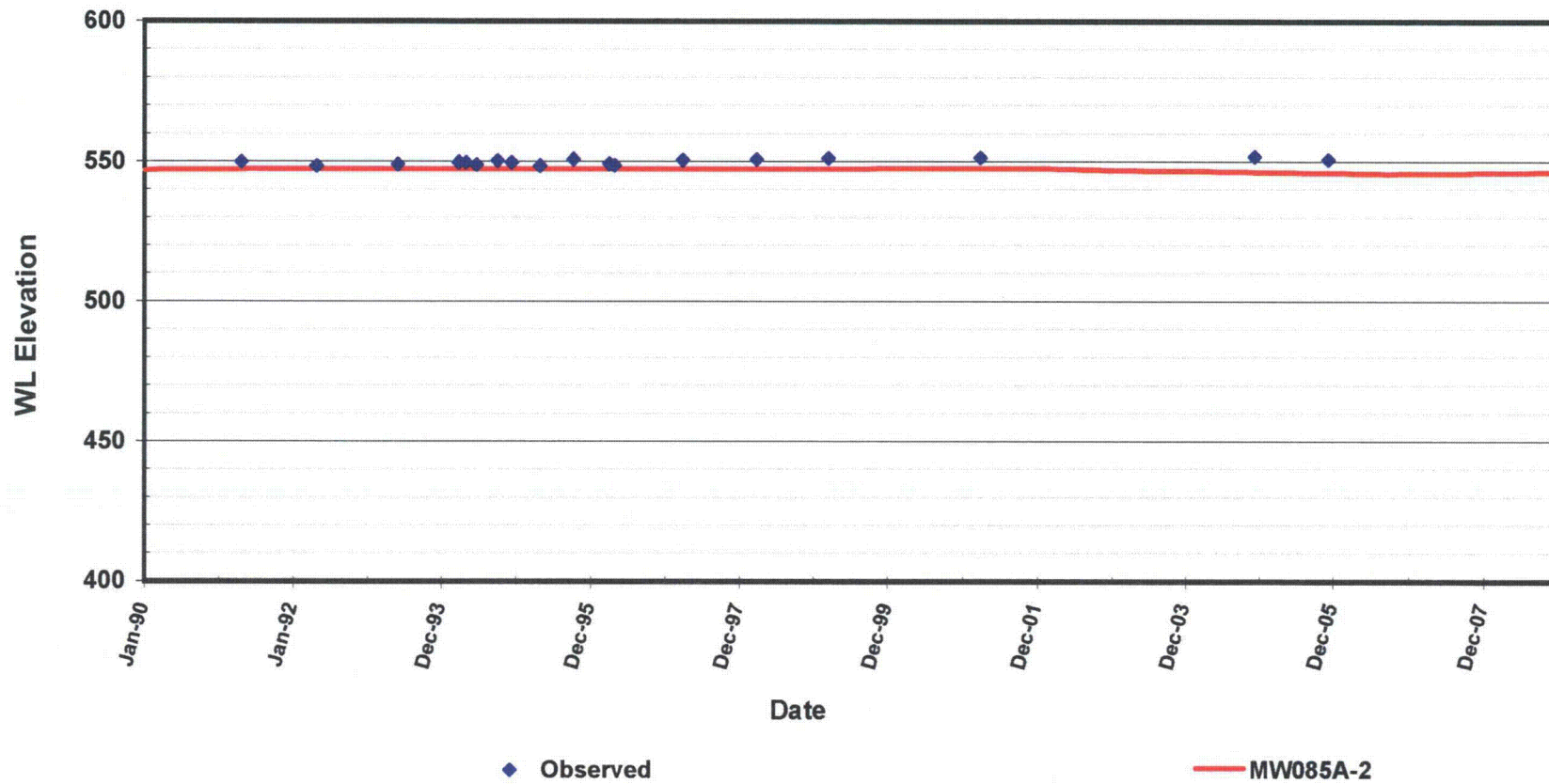


FIGURE 182

GROUNDWATER ELEVATIONS

MW085A

Date: May 2009

Project: Sequoyah

File: Graph.xls

# Measured and Model Computed WL Hydrograph

Well: MW086

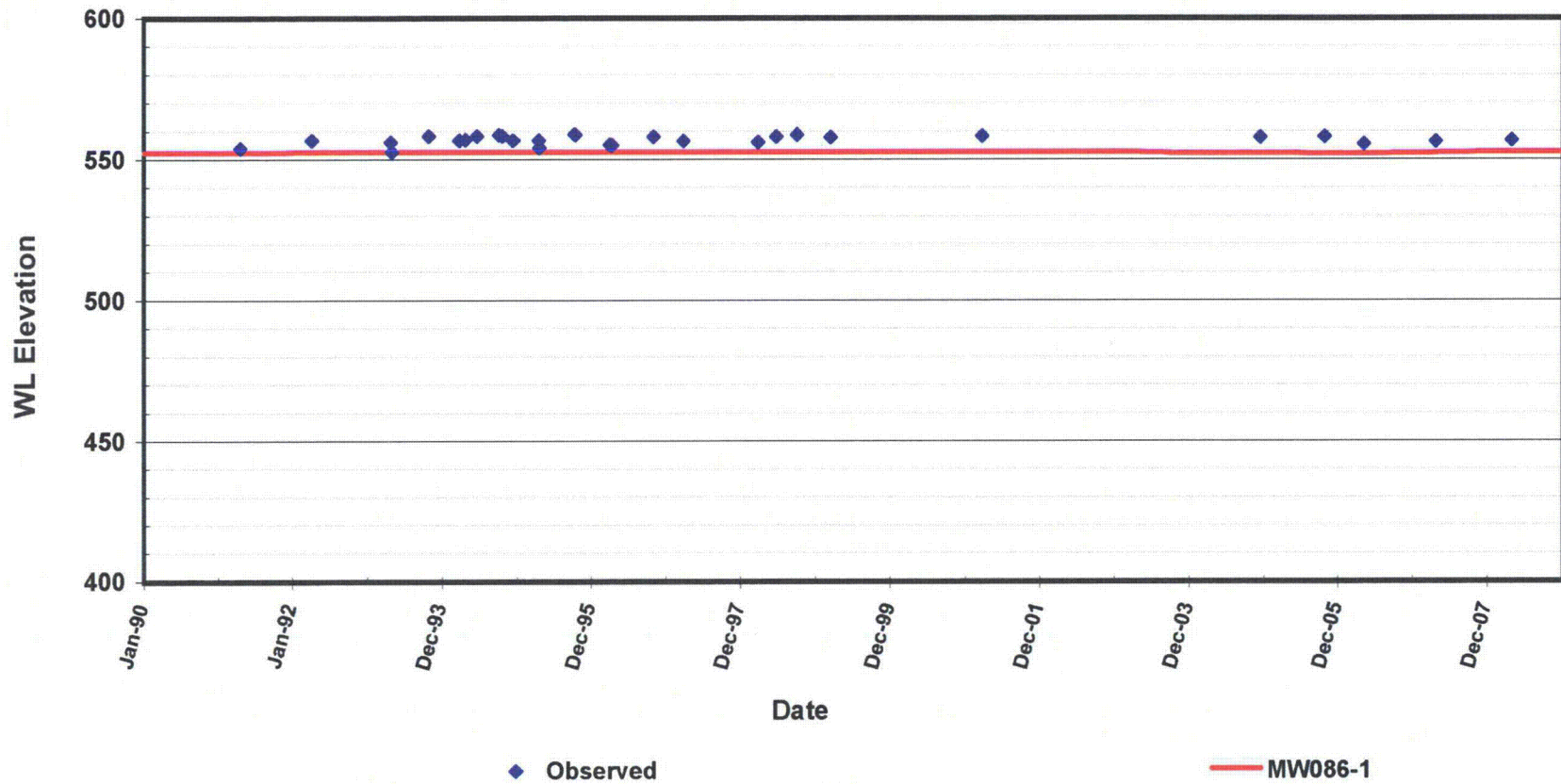


FIGURE 183

GROUNDWATER ELEVATIONS

MW086

Date: May 2009

Project: Sequoyah

File: Graph.xls



# Measured and Model Computed WL Hydrograph

Well: MW086A

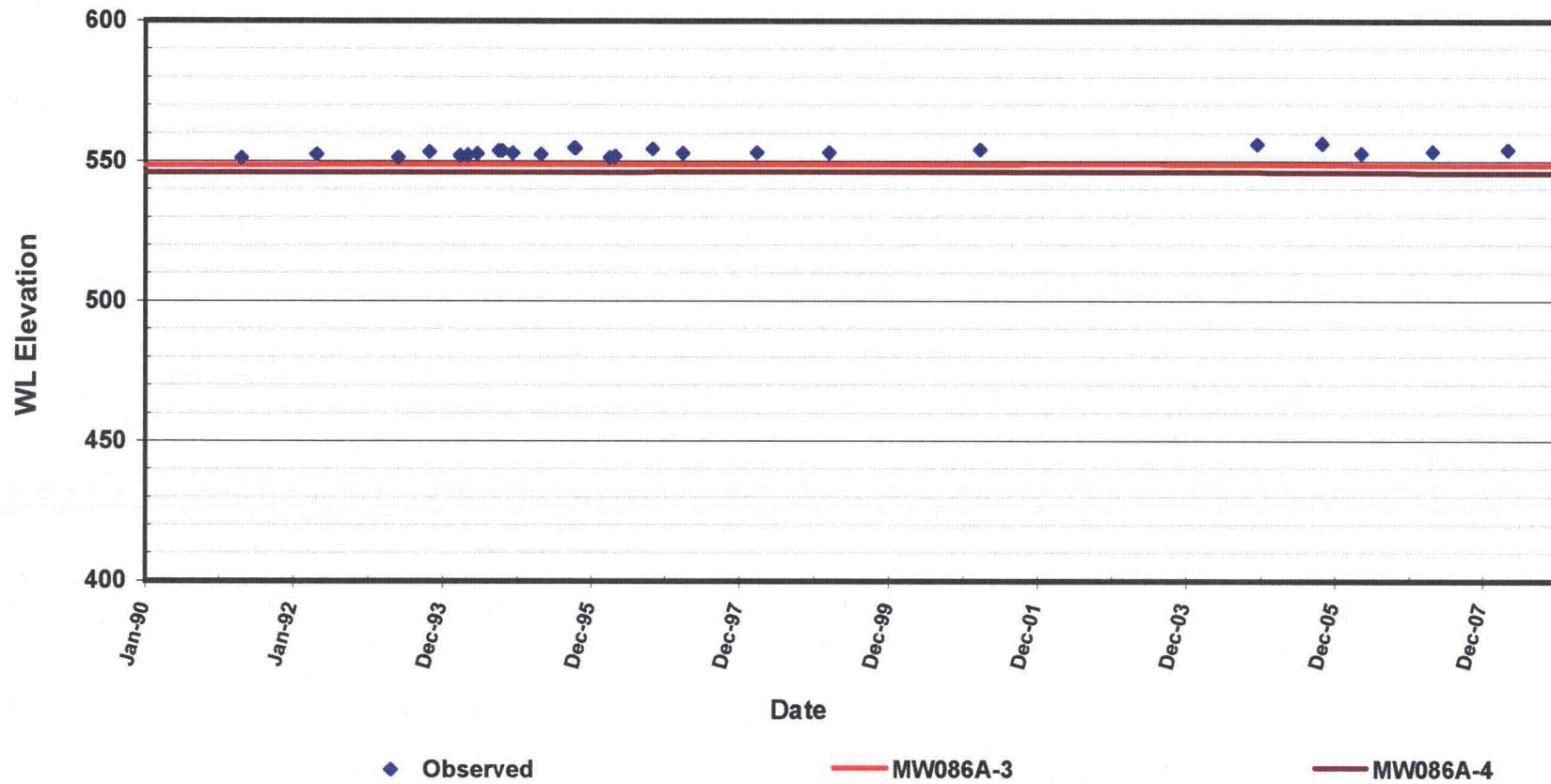


FIGURE 184

GROUNDWATER ELEVATIONS

MW086A

Date: May 2009

Project: Sequoyah

File: Graph.xls

# Measured and Model Computed WL Hydrograph

Well: MW087

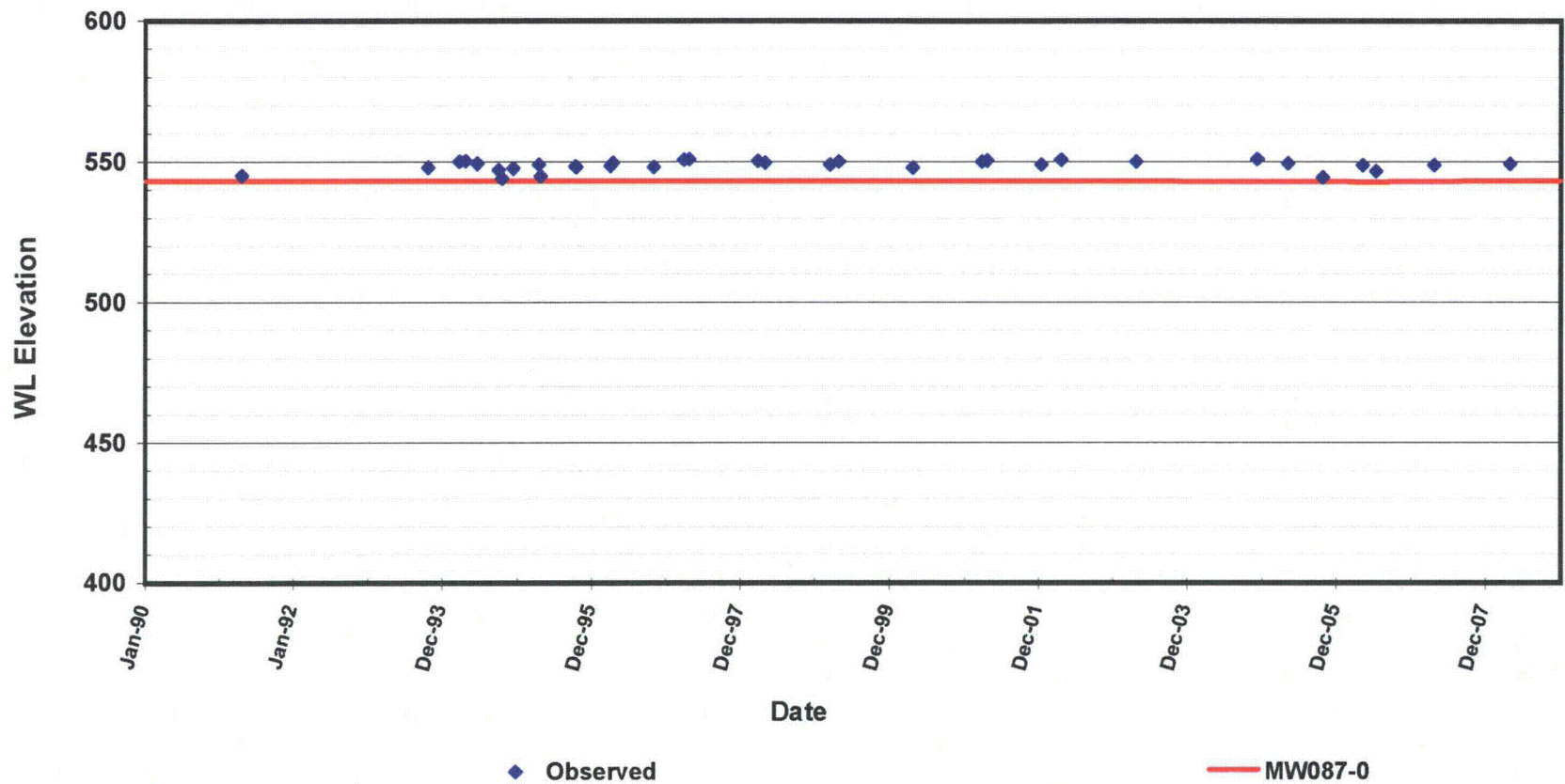


FIGURE 185

GROUNDWATER ELEVATIONS

MW087

Date: May 2009

Project: Sequoyah

File: Graph.xls

# Measured and Model Computed WL Hydrograph

Well: MW087A

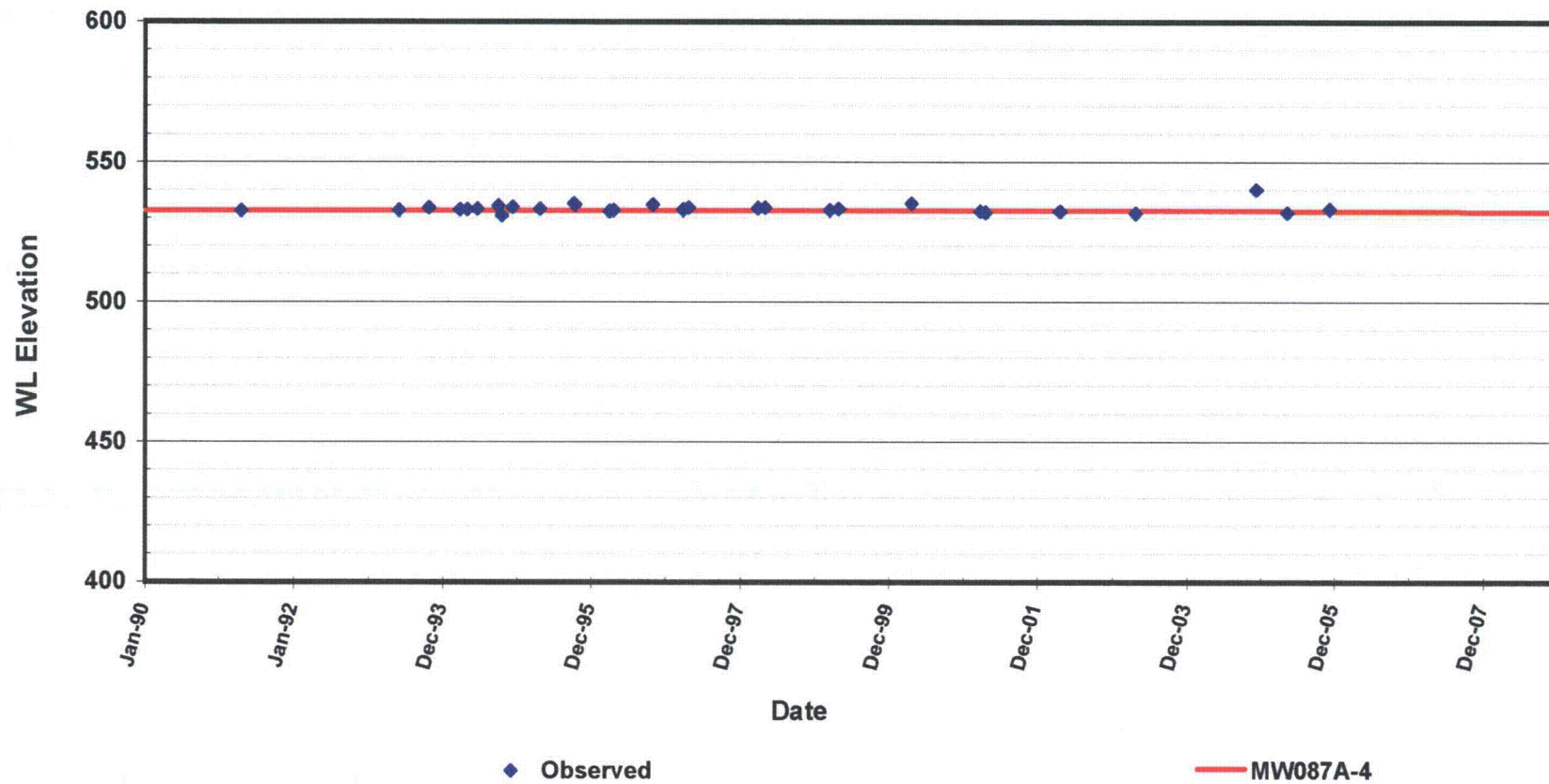


FIGURE 186  
GROUNDWATER ELEVATIONS  
MW087A

Date:	May 2009
Project:	Sequoyah
File:	Graph.xls



# Measured and Model Computed WL Hydrograph

Well: MW090B

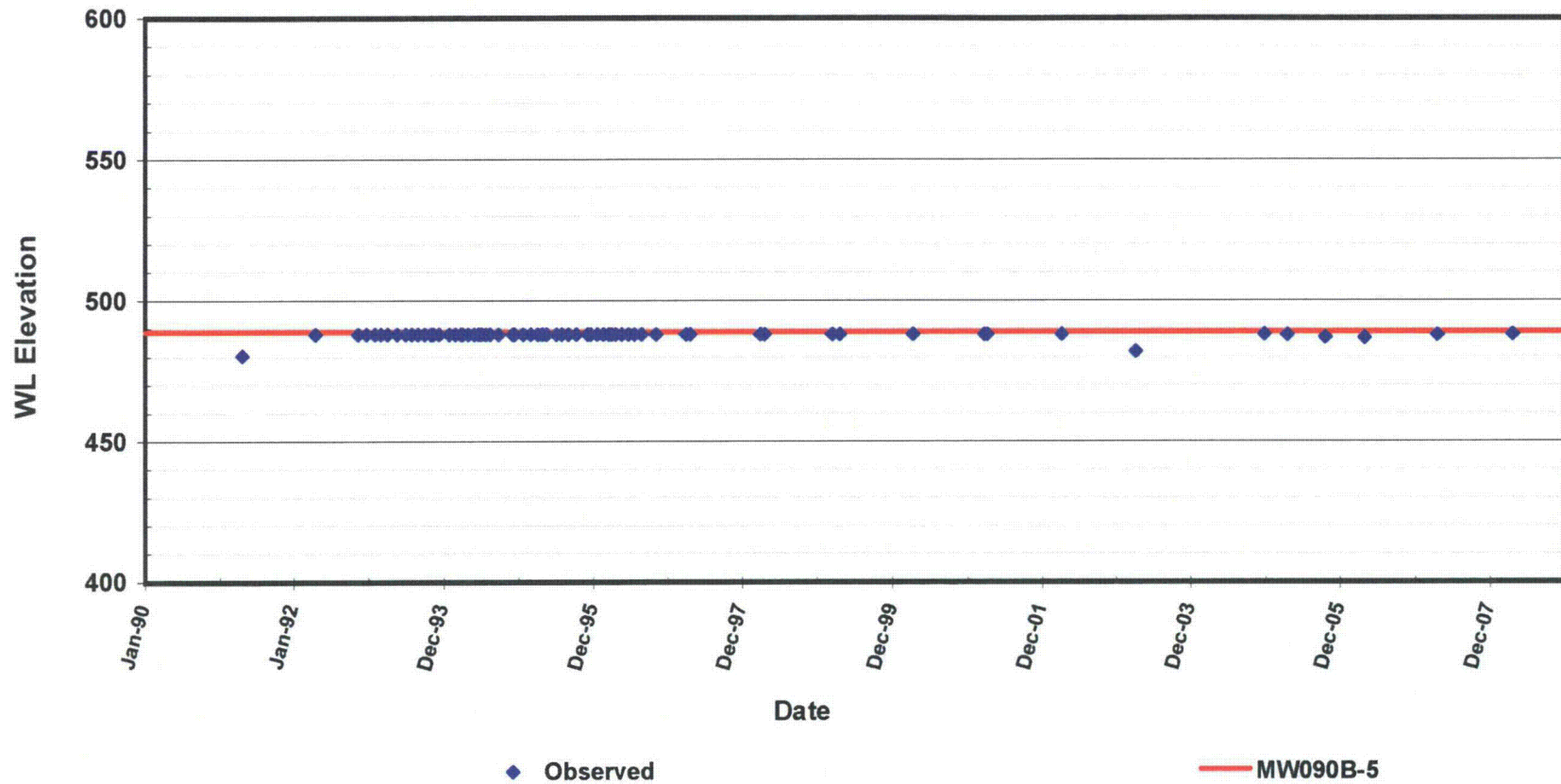


FIGURE 187

GROUNDWATER ELEVATIONS

MW090B

Date: May 2009

Project: Sequoyah

File: Graph.xls

# Measured and Model Computed WL Hydrograph

Well: MW091A

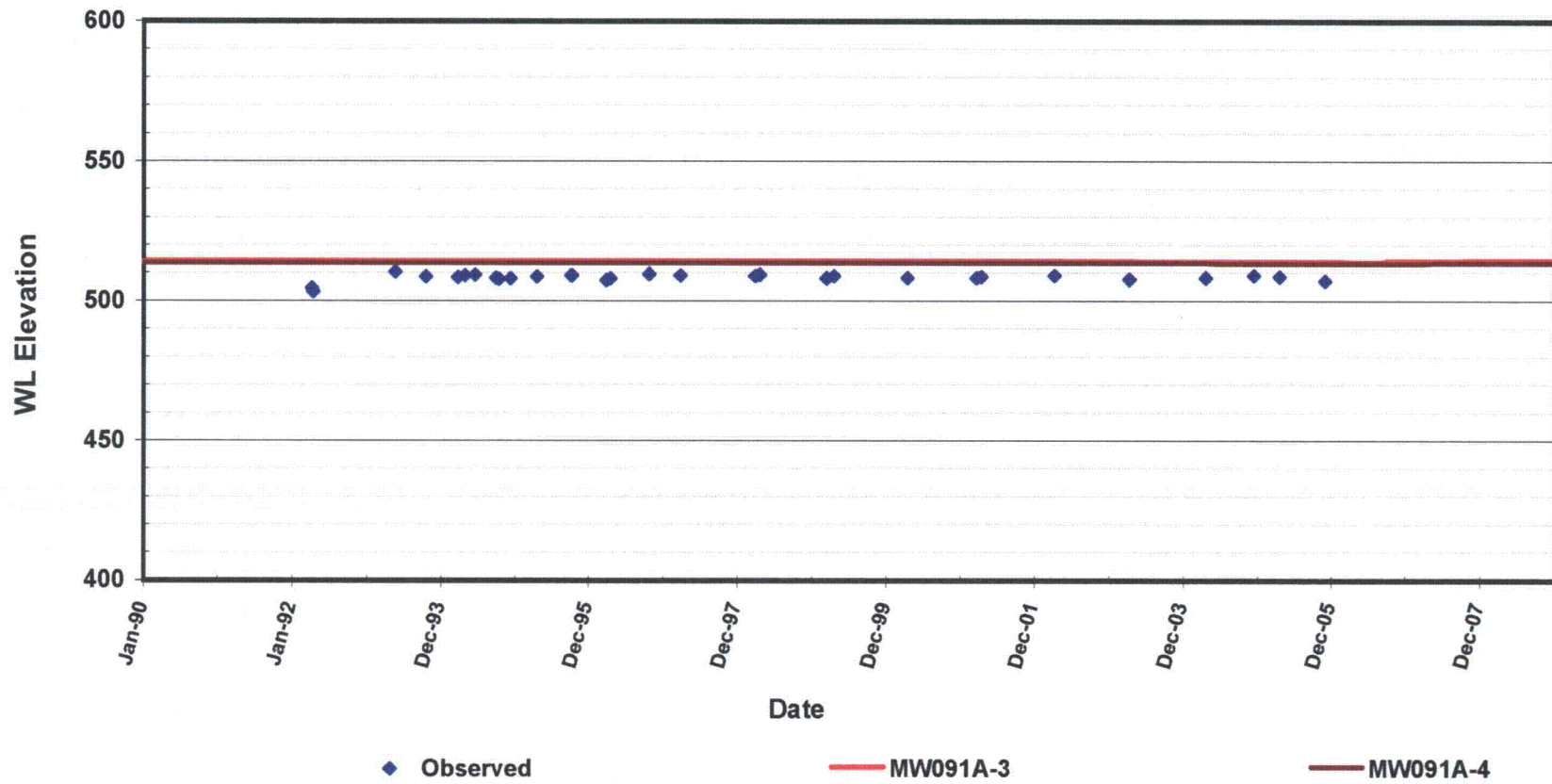


FIGURE 188

GROUNDWATER ELEVATIONS

MW091A

Date: May 2009

Project: Sequoyah

File: Graph.xls

# Measured and Model Computed WL Hydrograph

Well: MW092A

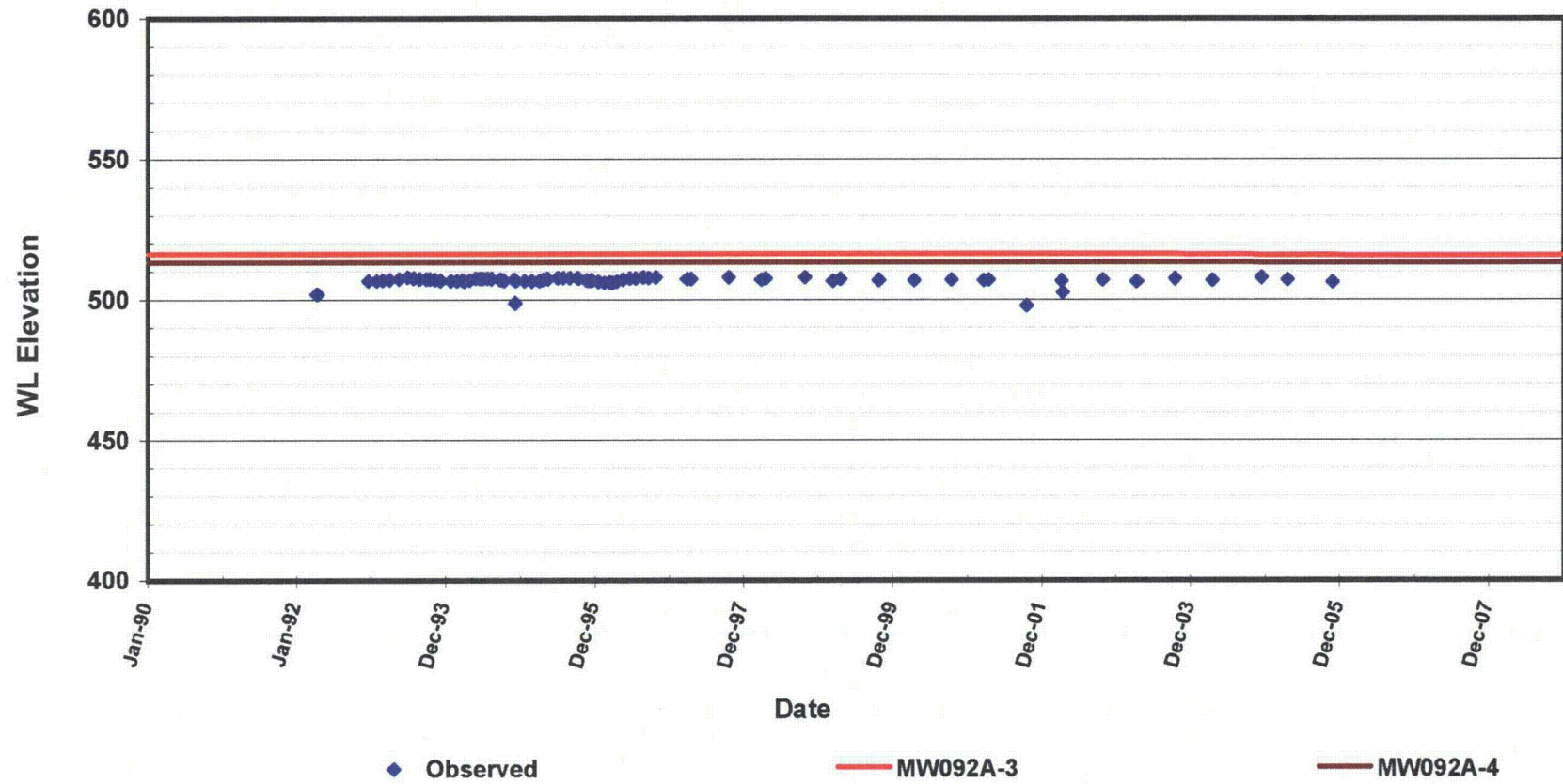


FIGURE 189

GROUNDWATER ELEVATIONS

MW092A

Date: May 2009

Project: Sequoyah

File: Graph.xls



# Measured and Model Computed WL Hydrograph

Well: MW093A

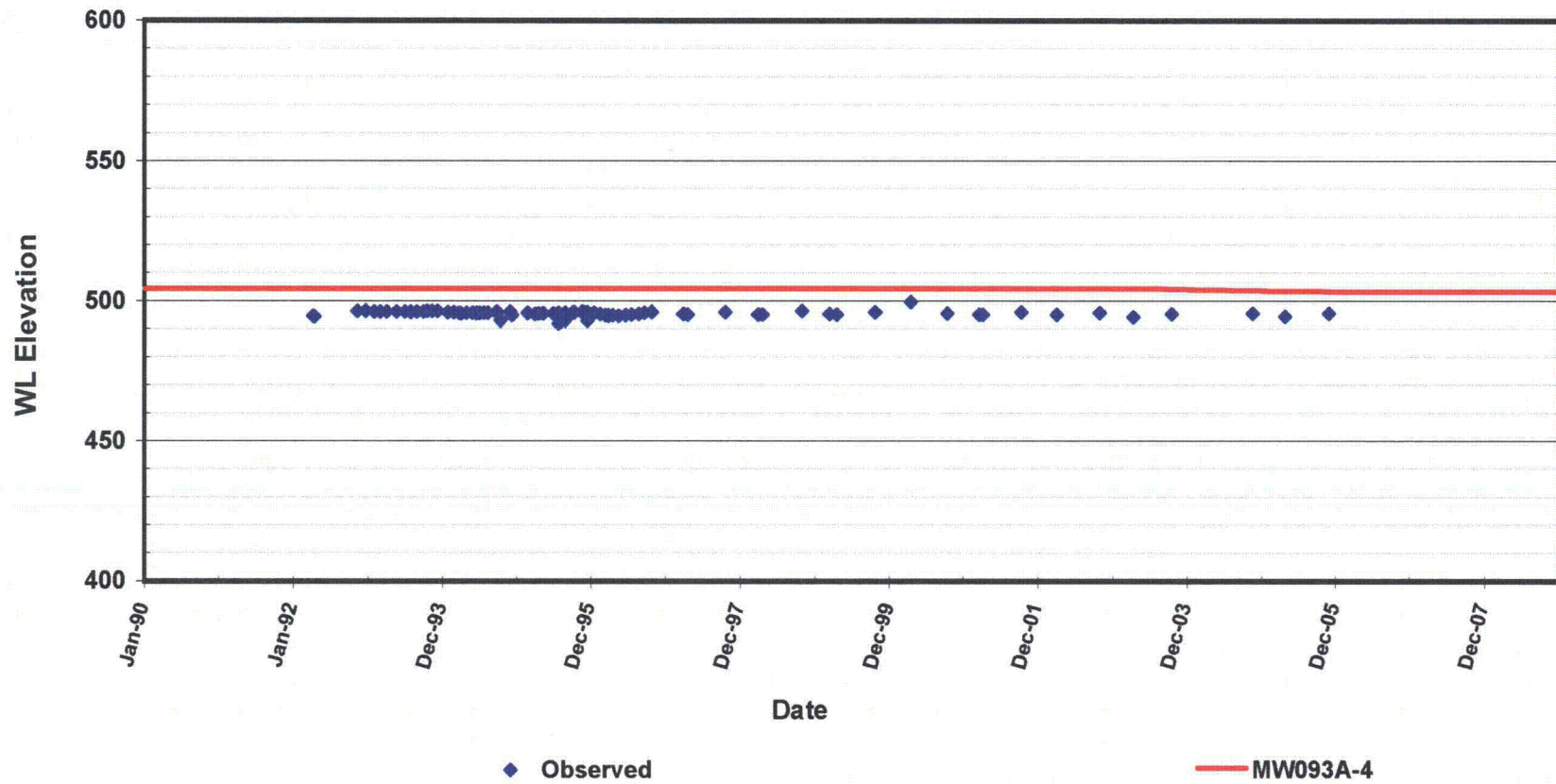


FIGURE 190

GROUNDWATER ELEVATIONS

MW093A

Date: May 2009

Project: Sequoyah

File: Graph.xls

# Measured and Model Computed WL Hydrograph

Well: MW095A

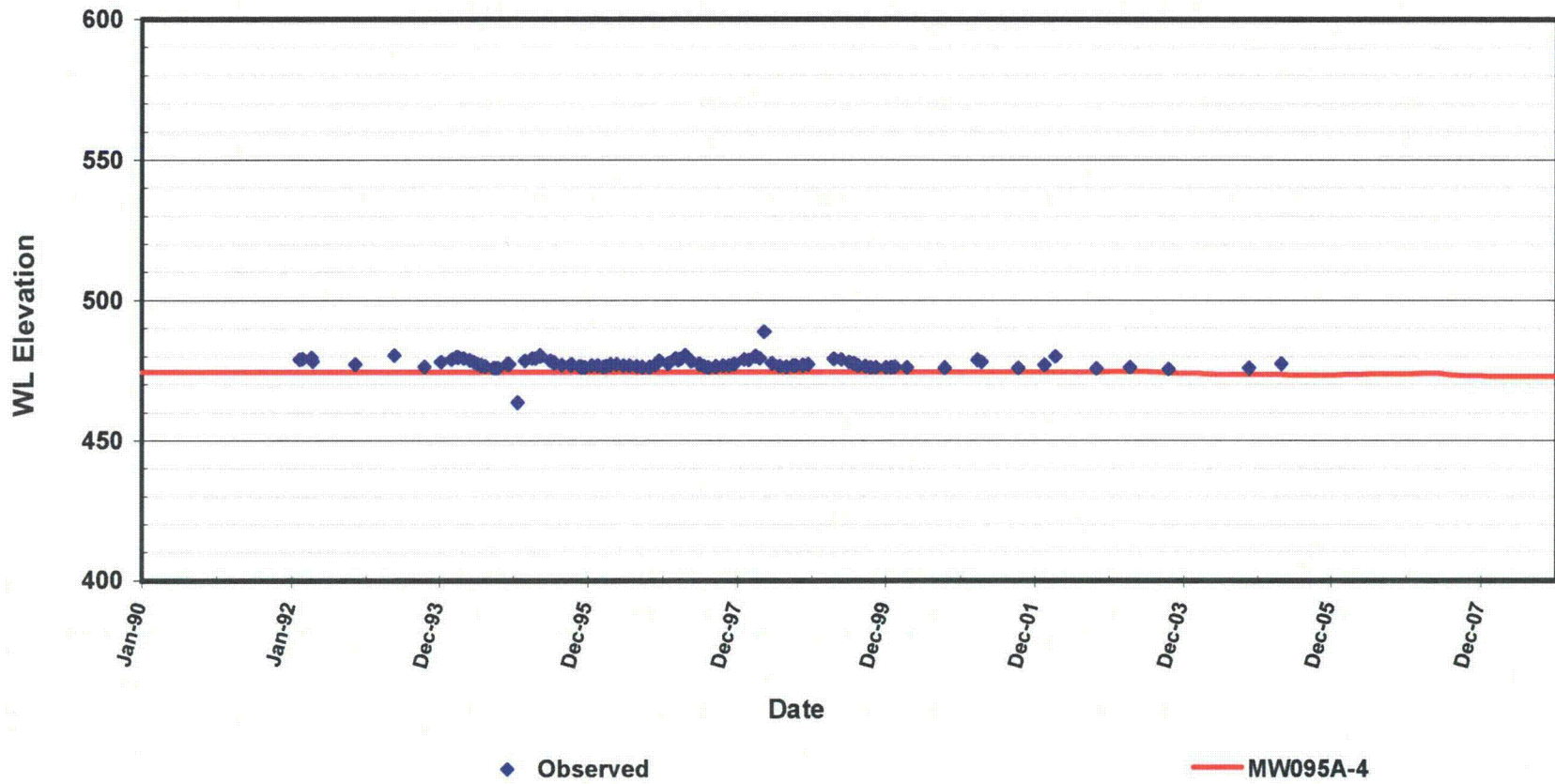


FIGURE 191

GROUNDWATER ELEVATIONS

MW095A

Date: May 2009

Project: Sequoyah

File: Graph.xls

# Measured and Model Computed WL Hydrograph

Well: MW096A

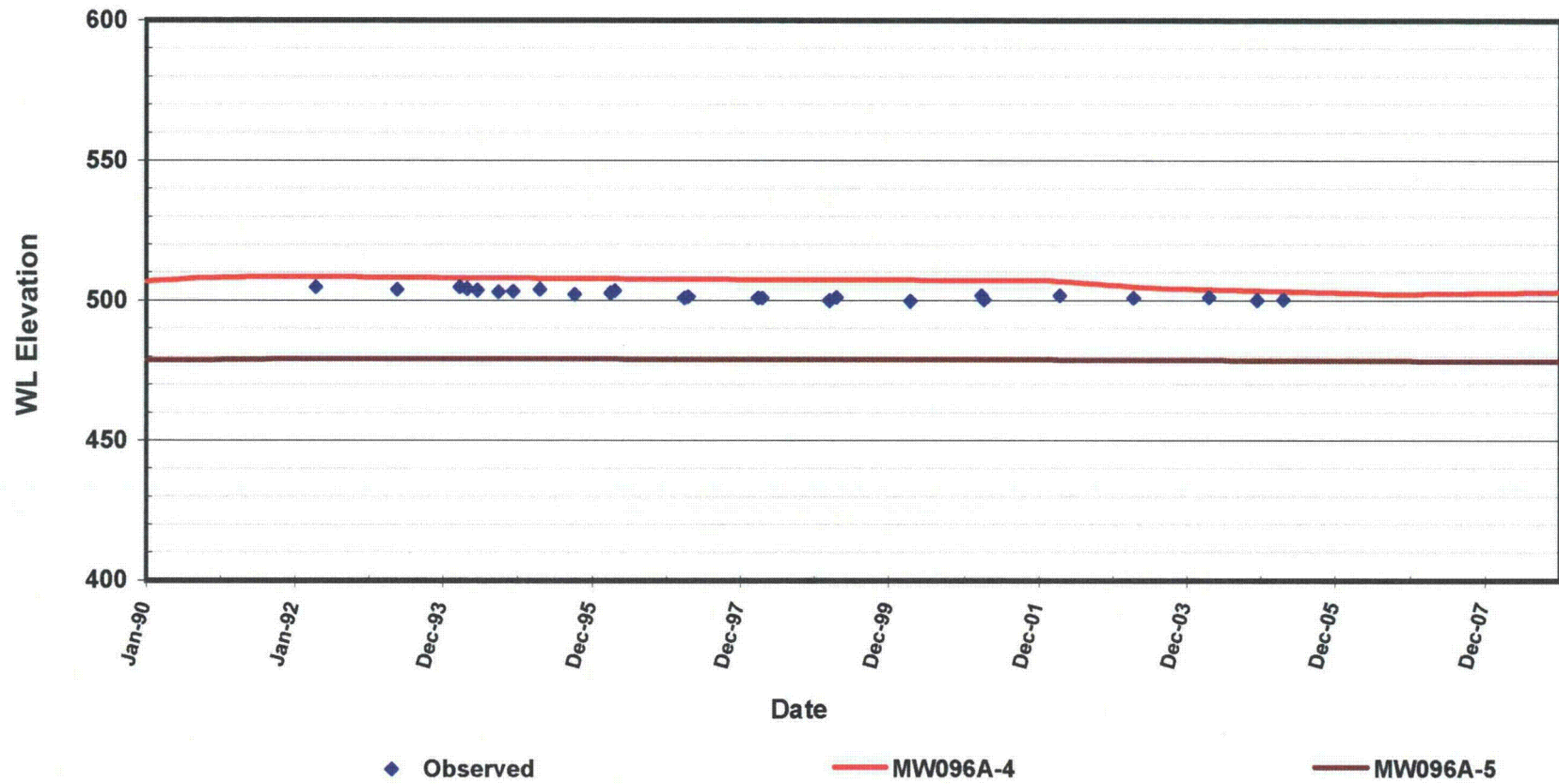


FIGURE 192

GROUNDWATER ELEVATIONS

MW096A

Date: May 2009

Project: Sequoyah

File: Graph.xls



# Measured and Model Computed WL Hydrograph

Well: MW097A

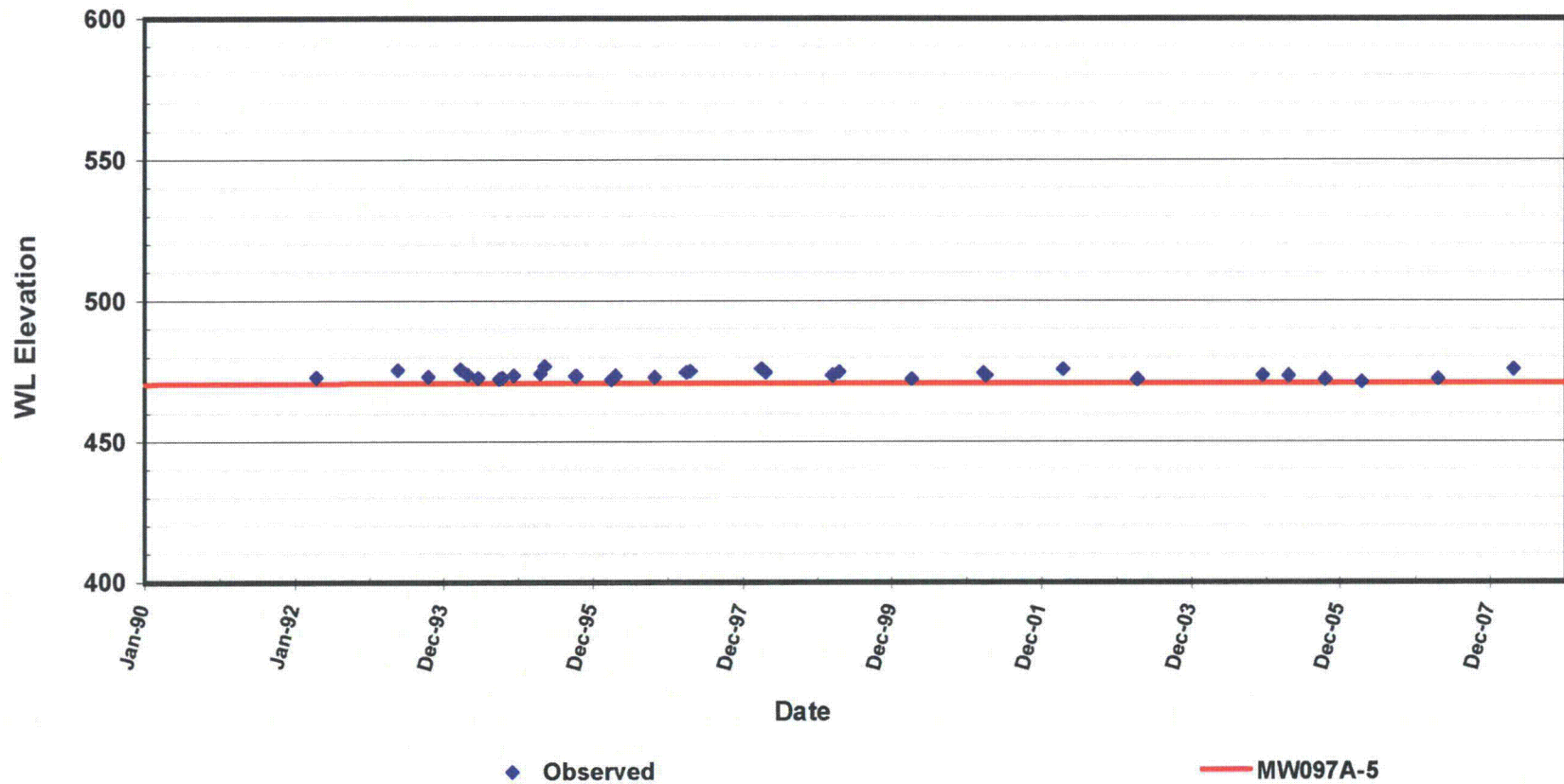


FIGURE 193

GROUNDWATER ELEVATIONS

MW097A

Date: May 2009

Project: Sequoyah

File: Graph.xls

# Measured and Model Computed WL Hydrograph

Well: MW098B

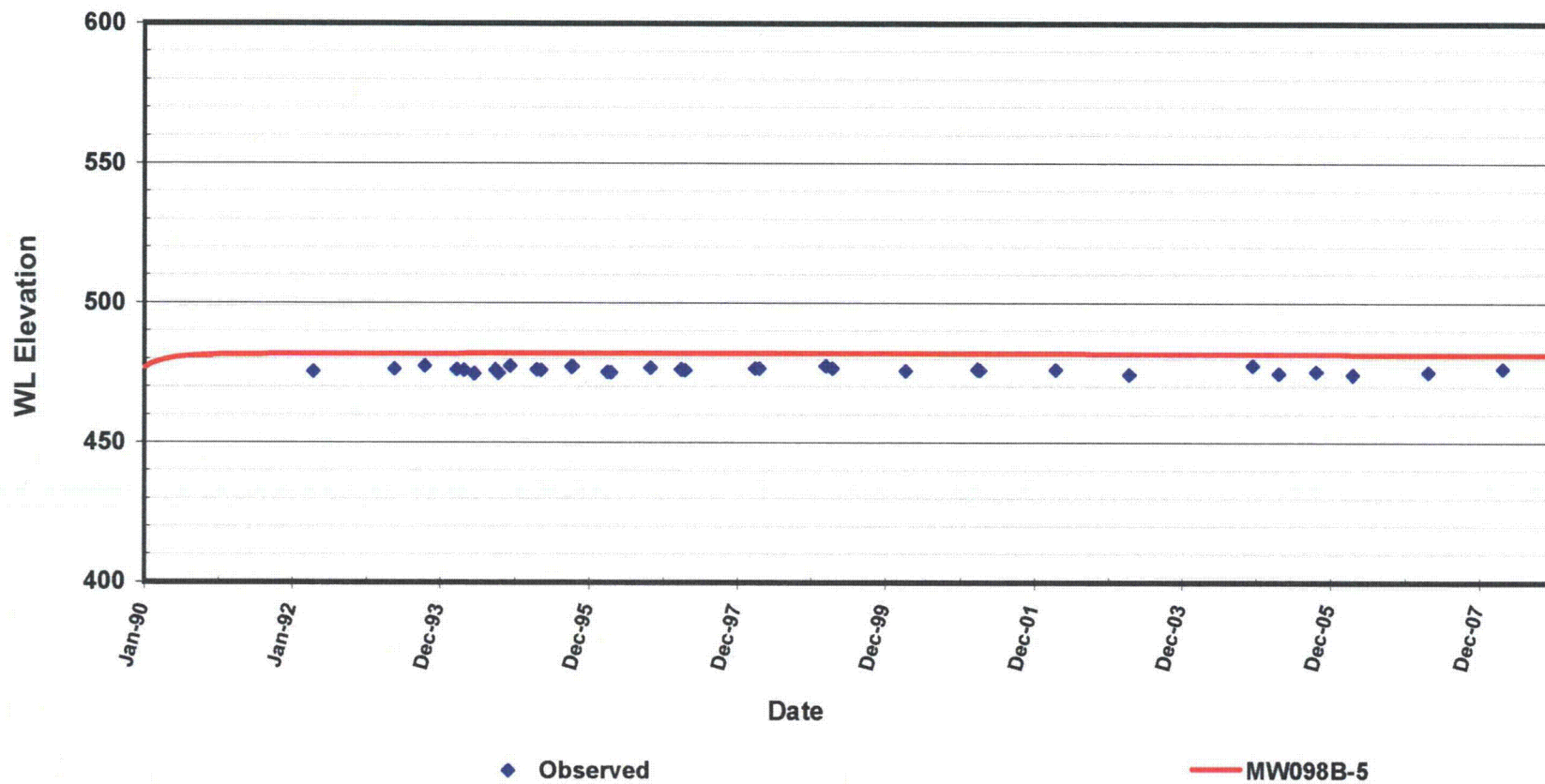


FIGURE 194  
GROUNDWATER ELEVATIONS  
MW098B

Date: May 2009

Project: Sequoyah

File: Graph.xls

# Measured and Model Computed WL Hydrograph

Well: MW099A

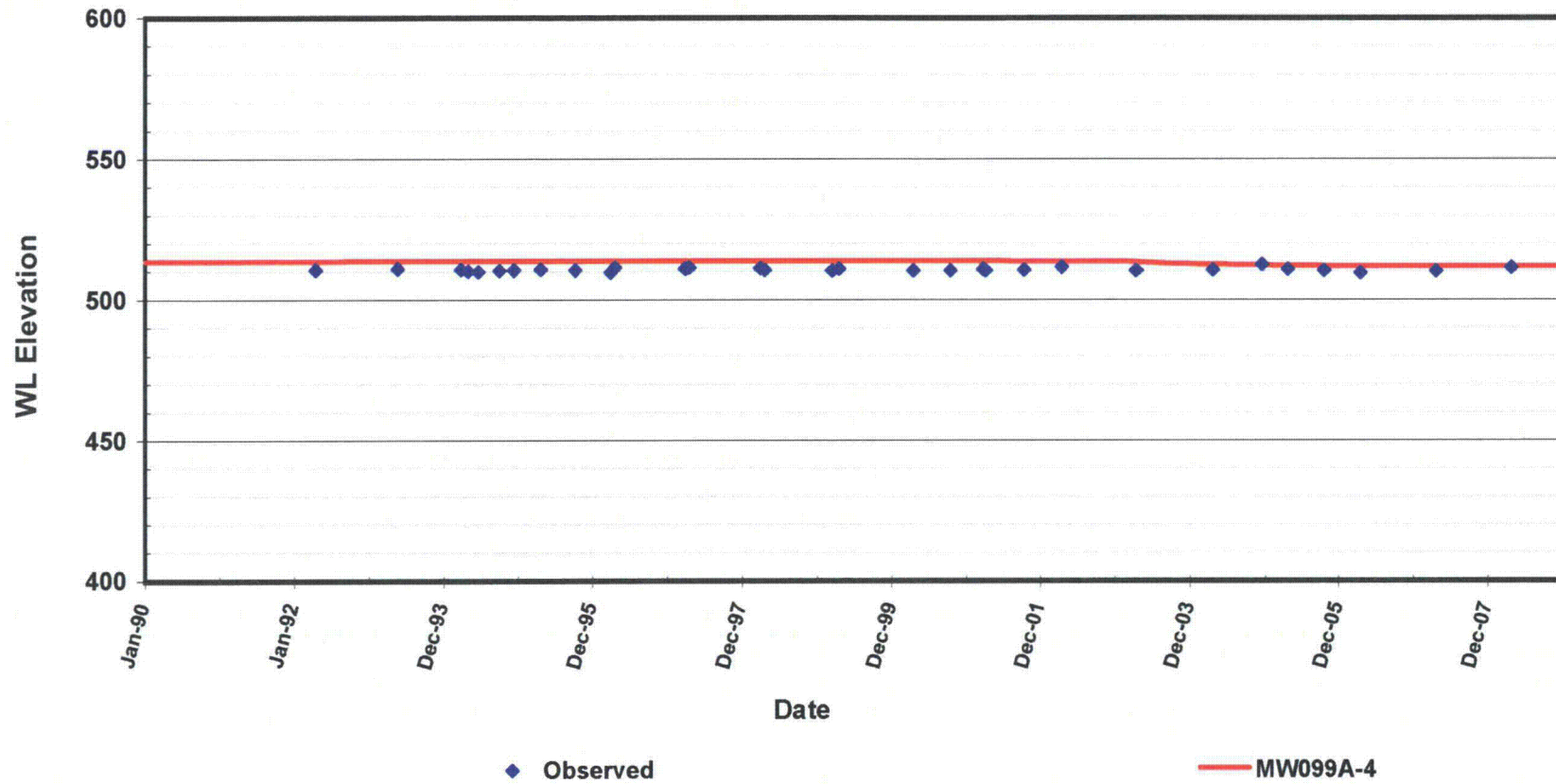


FIGURE 195

GROUNDWATER ELEVATIONS

MW099A

Date: May 2009

Project: Sequoyah

File: Graph.xls



# Measured and Model Computed WL Hydrograph

Well: MW100B

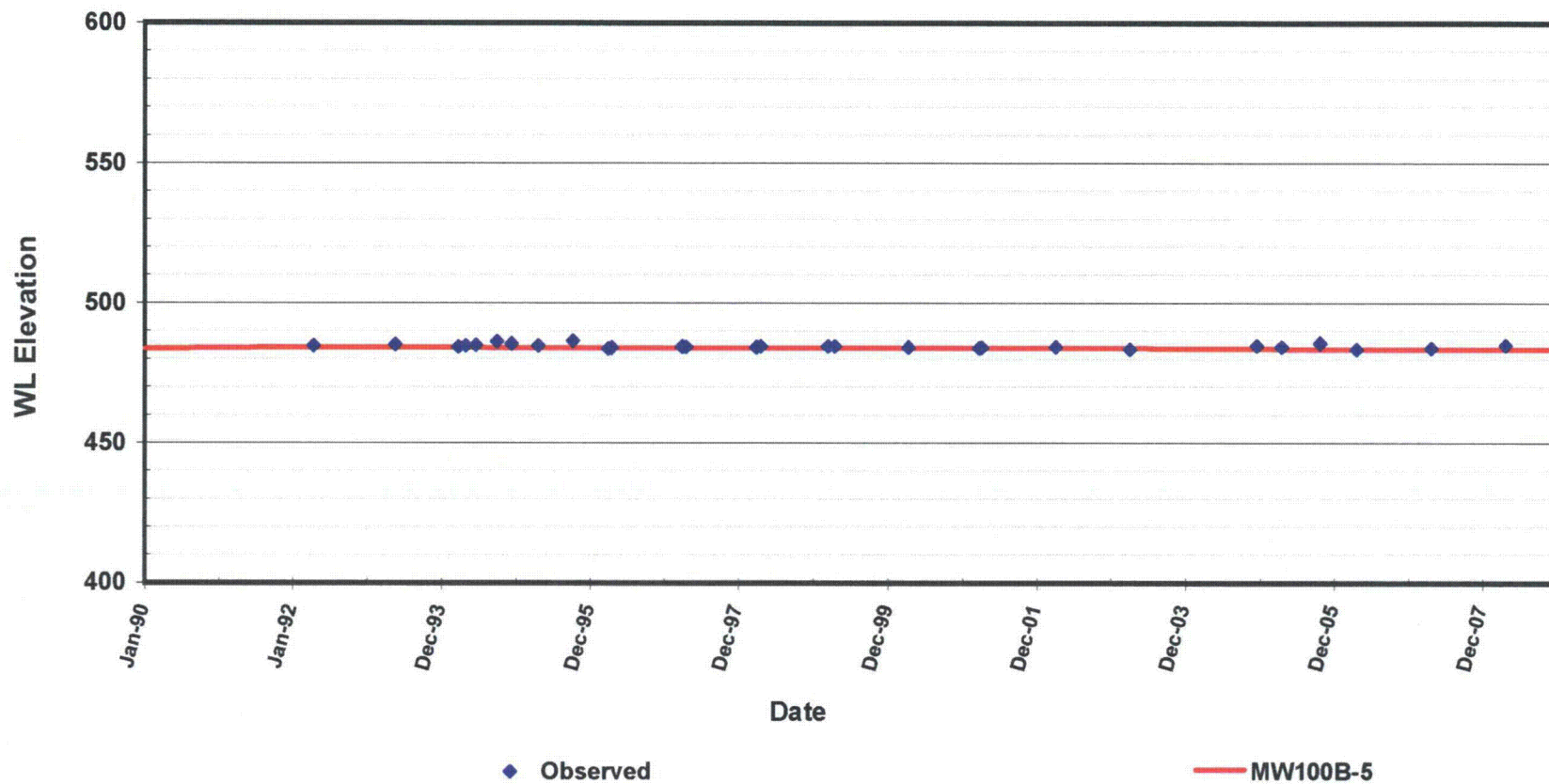


FIGURE 196

GROUNDWATER ELEVATIONS

MW100B

Date: May 2009

Project: Sequoyah

File: Graph.xls

# Measured and Model Computed WL Hydrograph

Well: MW101A

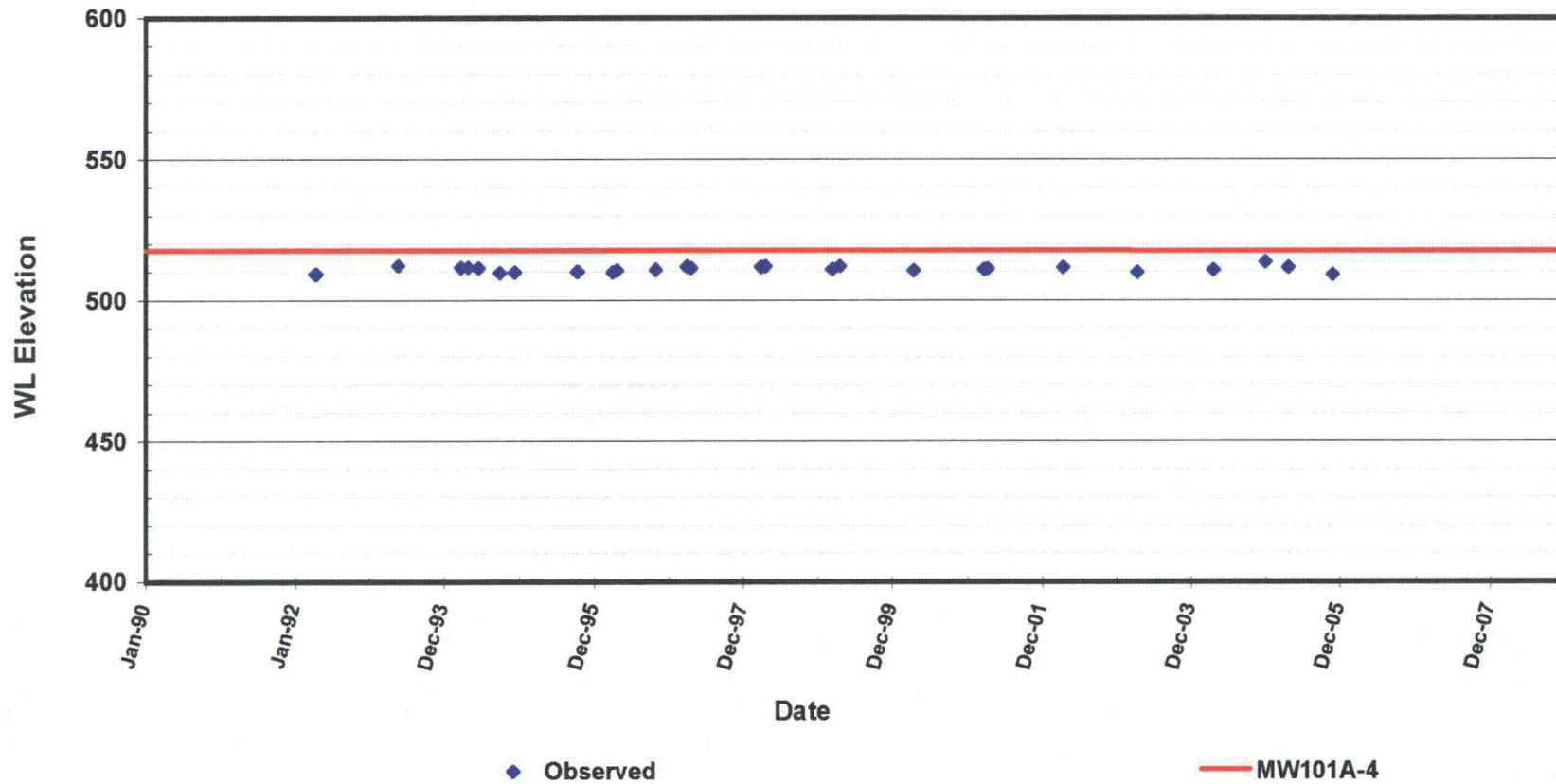


FIGURE 197

GROUNDWATER ELEVATIONS

MW101A

Date: May 2009

Project: Sequoyah

File: Graph.xls

# Measured and Model Computed WL Hydrograph

Well: MW102

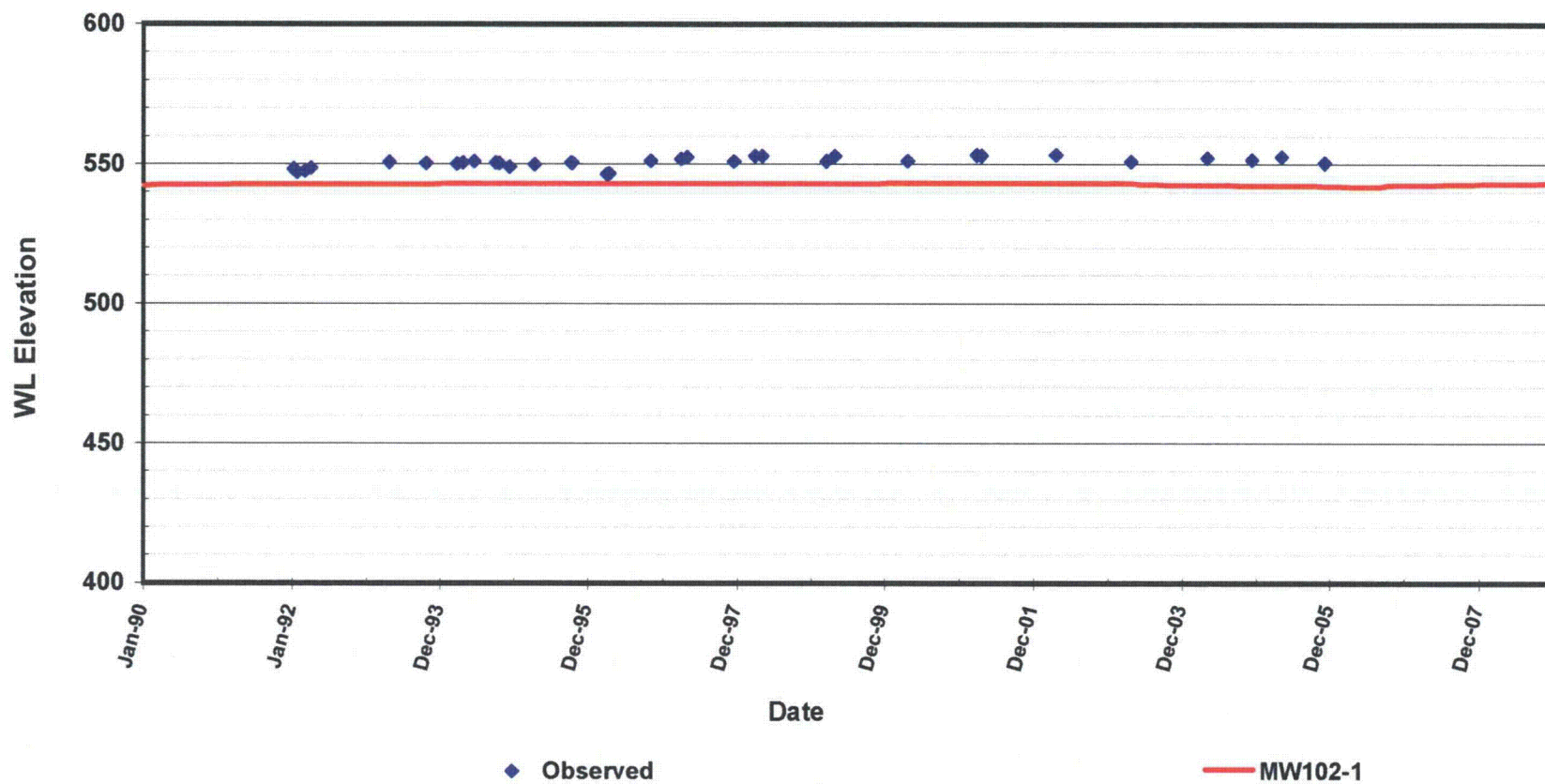


FIGURE 198  
GROUNDWATER ELEVATIONS  
MW102

Date:	May 2009
Project:	Sequoyah
File:	Graph.xls



# Measured and Model Computed WL Hydrograph

Well: MW102A

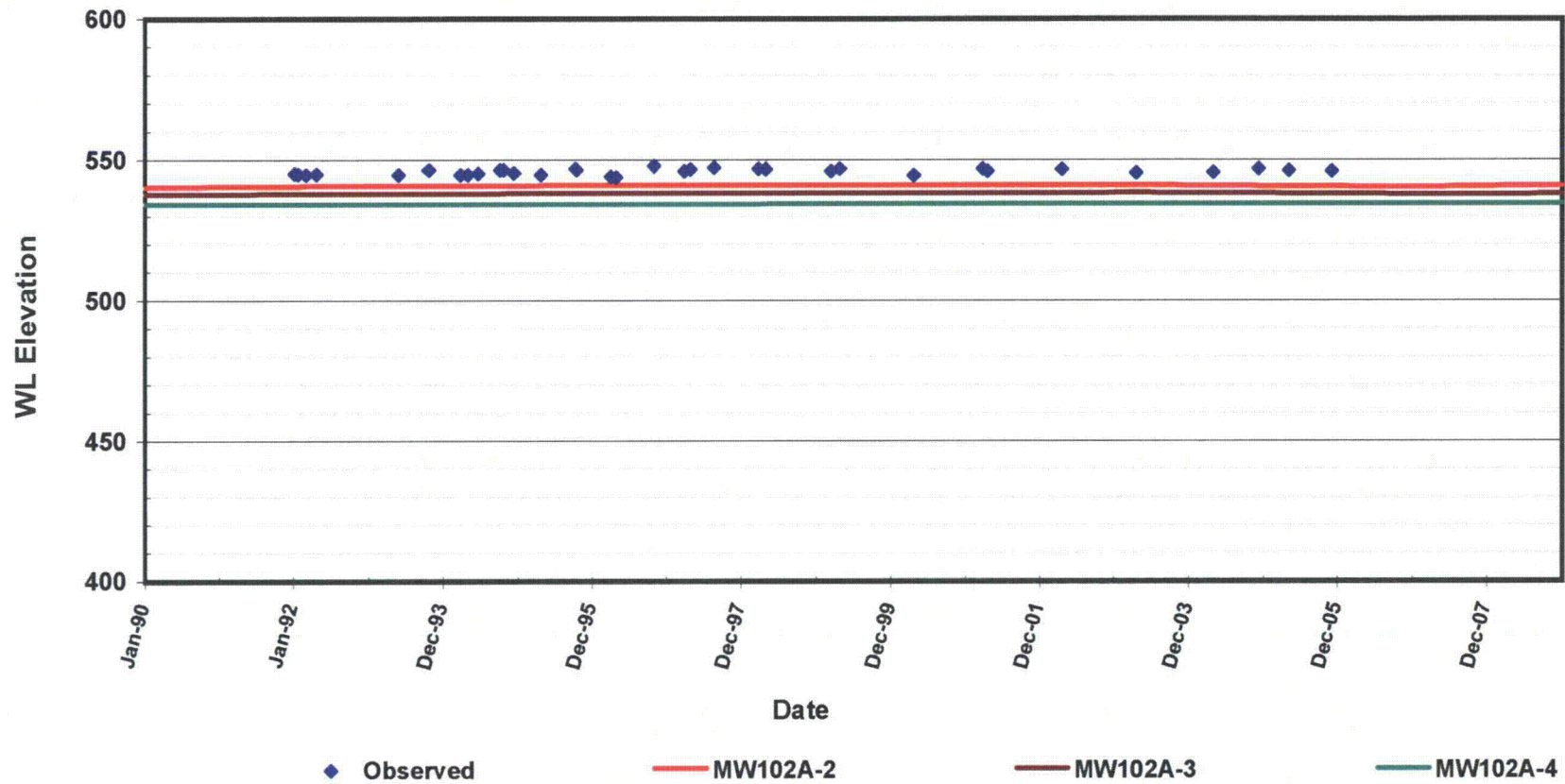


FIGURE 199  
GROUNDWATER ELEVATIONS  
MW102A

Date: May 2009

Project: Sequoyah

File: Graph.xls

# Measured and Model Computed WL Hydrograph

Well: MW103

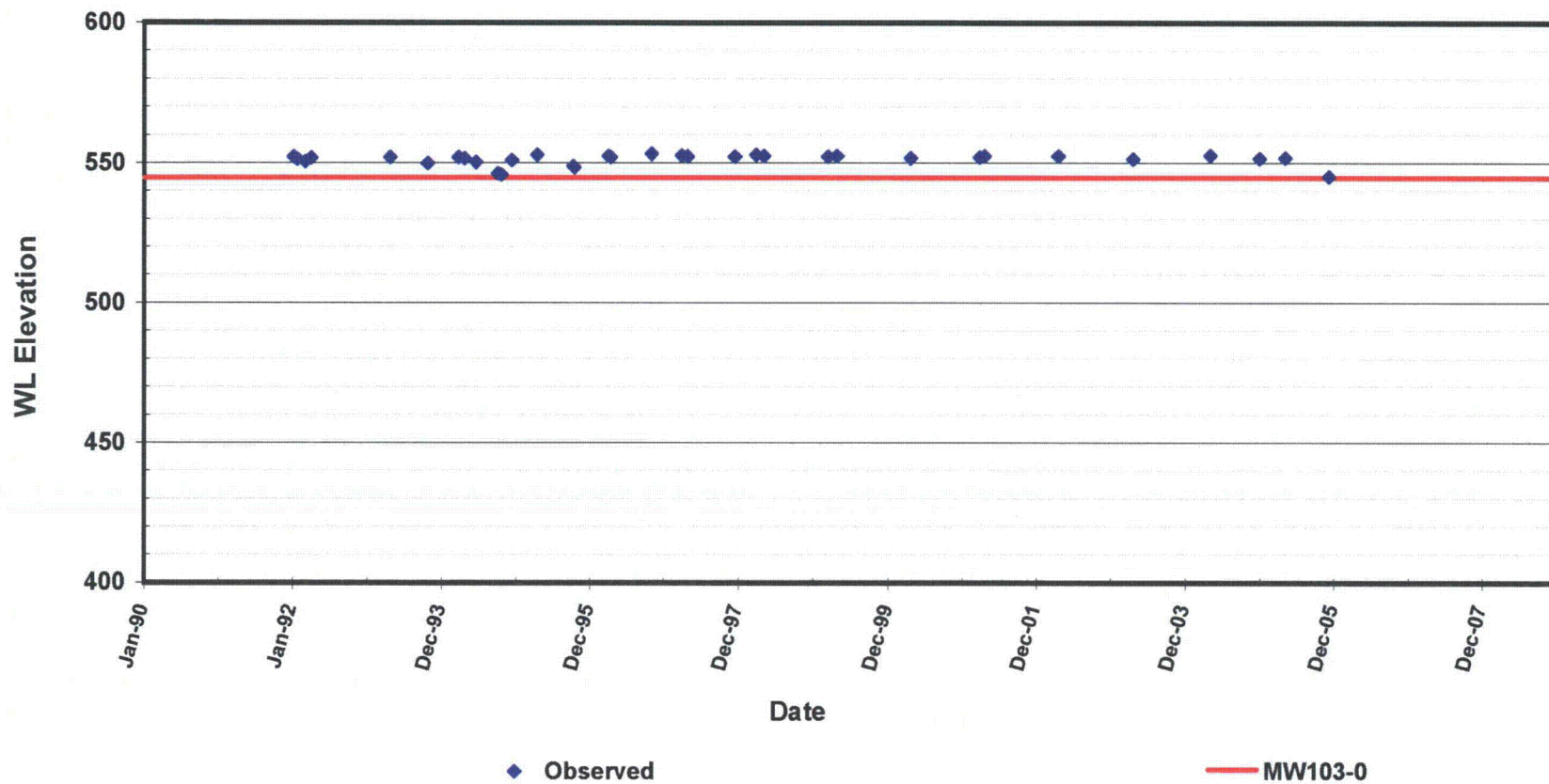


FIGURE 200  
GROUNDWATER ELEVATIONS  
MW103

Date: May 2009

Project: Sequoyah

File: Graph.xls