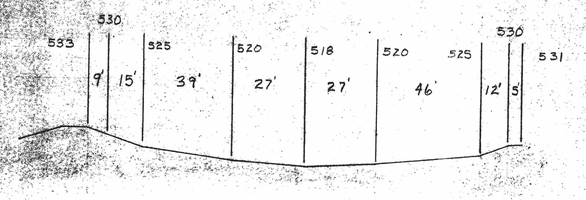

SECTION 'E-E'

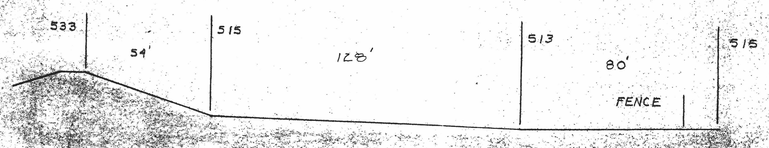

SECTION 'F-F'

SCALE 1" = 30 FT

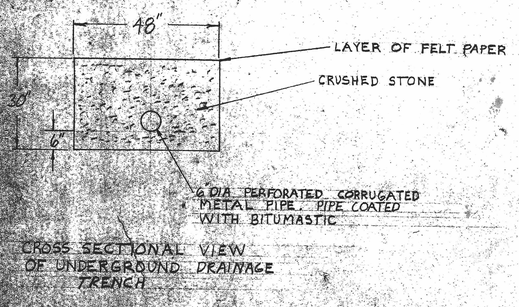

CROSS SECTIONAL VIEW OF UNDERGROUND DRAINAGE TRENCH



DETAIL 'A'

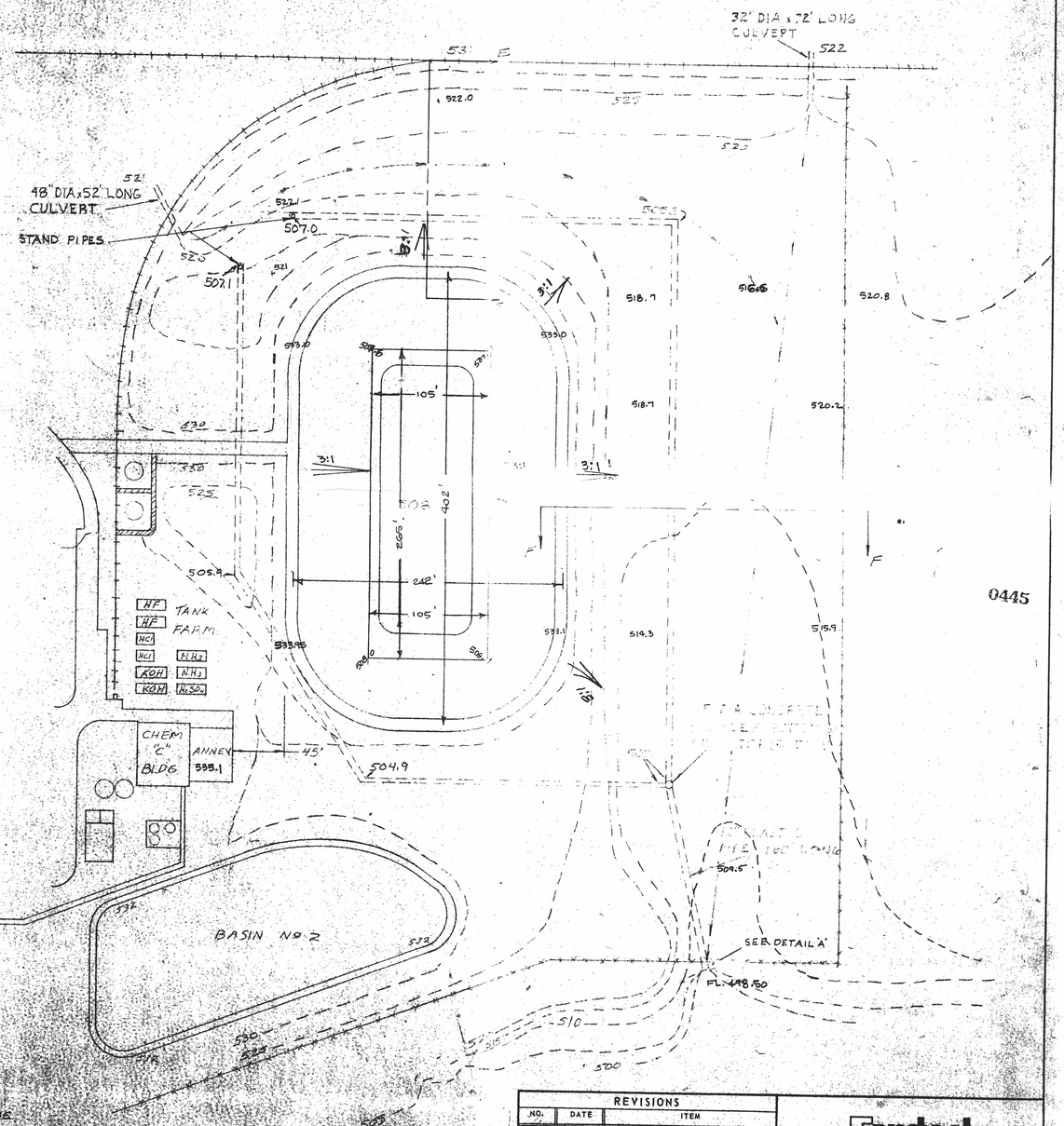

0445

I HEREBY CERTIFY THAT THE ABOVE PLAN IS CORRECT TO THE BEST OF MY KNOWLEDGE.

RLS 691

REVISIONS		
NO.	DATE	ITEM
1	9-8-78	ADDED DETAIL A, REVISED 510-513-520 CONTOUR LINES
2	1-11-79	AS-BUILT -

D-01X

Fansteel Metals

PROD.
ENGR.
CHECKED

POND No 3 CONTOUR MAP

DRAWN	SCALE	DATE	
T.A.H.	1"=60'	8-16-78	DC-3-102-2

EP#7