PMLevyCOLPEm Resource

From: Hambrick, Gordon A SAJ [Gordon.A.Hambrick@usace.army.mil]
Sent: Friday, January 30, 2009 3:56 PM
To: Bruner, Douglas
Cc: Moser, Michelle; Palmrose, Donald
Subject: Levy Nuclear Plant - Units 1&2
Attachments: InglisLockFillProject.pdf

Doug: Attached, as we discussed a little while ago, is a copy of the Corps' public notice in reference to a proposed project by the State of Florida to fill in the Inglis Lock, which came to my attention at the end of last week.
An Individual Permit under Section 10 of the R&H Act and Section 404 of the CWA from the Corps will be required for the project. The permit evaluation for this project is being handled out of our Gainesville Office.

We also discussed the status of the Corps' review of the jurisdictional determination and wetland delineation on the approx. 5,000-acre site, comprised of two parcels, on which the plant site would be located, and the area through which the proposed haul road and pipelines would transverse from the plant site to the Cross Florida Barge Canal. This review is ongoing.
The applicant's consultants are still in the process of flagging wetland boundaries, and providing information as to which wetlands may be isolated, and thus non-jurisdictional, on additional areas of the site. I will be reviewing this new information as it becomes available. I will likely return to the site for additional on-the-ground review, as well. This process will take several more weeks, and more probably at least a couple of months, depending on when I receive the additional information, and when I am able to schedule additional site visits. During my visit to the site last week, I have initially agreed that a number of wetlands appear isolated, and thus not jurisdictional. FYI: Final approval of all isolated wetland determinations will be subject to a 21-day review by the EPA, Region IV, and Corps' headquarters.

Don

Gordon A. "Don" Hambrick, III
Senior Project Manager
US Army Corps of Engineers
Jacksonville District
1002 West 23rd Street, Suite 350
Panama City, Florida 32401

Office: 850-763-0717, ext. 25
Fax: 850-872-0231

Please assist us in better serving you! Please complete our customer survey by clicking on the following link:
http://regulatory.usacesurvey.com/

Hearing Identifier: Levy_County_COL_Public
Email Number: 205

Mail Envelope Properties (FF03D58930151F41B7387D1470C6BCF20EBD9F07)

Subject: Levy Nuclear Plant - Units 1&2
Sent Date: 1/30/2009 3:55:56 PM
Received Date: 1/30/2009 3:56:07 PM
From: Hambrick, Gordon A SAJ

Created By: Gordon.A.Hambrick@usace.army.mil

Recipients:
"Moser, Michelle" <Michelle.Moser@nrc.gov>
Tracking Status: None
"Palmrose, Donald" <Donald.Palmrose@nrc.gov>
Tracking Status: None
"Bruner, Douglas" <Douglas.Bruner@nrc.gov>
Tracking Status: None

Post Office: saj-ml2jax.saj.ds.usace.army.mil

Files	**Size**	**Date & Time**
MESSAGE	2053	1/30/2009 3:56:07 PM
InglisLockFillProject.pdf	806283	

Options
Priority: Standard
Return Notification: No
Reply Requested: No
Sensitivity: Normal
Expiration Date:
Recipients Received:

DEPARTMENT OF THE ARMY
JACKSONVILLE DISTRICT, CORPS OF ENGINEERS
GAINESVILLE REGULATORY OFFICE
2831 NW 41st STREET, SUITE K
GAINESVILLE, FLORIDA 32606

EPLY TO
ATTENTION OF:

Regulatory Division
North Permits Branch
Gainesville Regulatory Office

JAN 16 2009

PUBLIC NOTICE

Permit Application No. SAJ-2008-04617 (IP-SEG)

TO WHOM IT MAY CONCERN: This district has received an application for a Department of the Army permit pursuant to Section 404 of the Clean Water Act (33 U.S.C. §1344) and Section 10 of the Rivers and Harbors Act of 1899 (33 U.S.C. §403)as described below:

APPLICANT: State of Florida
Board of Trustees of the Internal Improvement Trust Fund
3900 Commonwealth Boulevard
Tallahassee, Florida 32399

WATERWAY & LOCATION: The project is located at 20751 SE 90th Avenue in Section 5, Township 17 South, Range 1 East, Town of Inglis, Levy County, Florida.

Directions to the site are as follows: Take the Highway 19/98 to the Town of Inglis. Turn East onto County Road 40 and following it for approximately 4.5 miles to SE 90TH Avenue. Turn South onto SE 90th Avenue and follow it to the end. Project is located within the existing Cross Florida Barge Canal located at the end of SE 90th Avenue.

LATITUDE & LONGITUDE: Latitude 29° 1′ 27.538″ North
Longitude 82° 37′ 0.101″ West

PROJECT PURPOSE:

Basic: elimination of lock structure

Overall: The elimination of the Inlgis Lock structure for safety concerns.

PROPOSED WORK: The applicant proposes to discharge 99,332 cubic yards of fill material into the Inglis Lock. The lock is approximately 1.3 acres in size. Temporary retaining walls will be placed at each end of the lock to dewater the area and hold back water from the Gulf of Mexico and Lake Rousseau. The west end of the fill will be sloped and protected with rip-rap material. A permanent retaining wall will be placed at the east end of the fill.

MITIGATION: The applicant is not proposing mitigation at this time.

EXISTING CONDITIONS: The site currently consists of the existing lock structure with associated buildings and parking, bypass canal, and the Cross Florida Barge Canal. The area is not considered an Important Manatee Area and is not located with a Core Foraging Area for the Wood Stork.

ENDANGERED SPECIES: The U.S Army Corps of Engineers (Corps) has determined the proposal is not likely to adversely affect any species listed as endangered, threatened, or Species of Special Concern by the U.S. Fish and Wildlife Service.

NOTE: This public notice is being issued based on information furnished by the applicant. This information has not been verified. The jurisdictional line has not been verified by Corps personnel.

AUTHORIZATION FROM OTHER AGENCIES: The State of Florida Department of Environmental Protection is currently processing this application under project number 47023024.003. A final agency action for approval was mailed on January 12, 2009. Final approval is contingent on no objections to the agencies decision.

Comments regarding the application should be submitted in writing to the District Engineer at the above address within **21** days from the date of this notice.

If you have any questions concerning this application, you may contact Mr. Shaun E. Gallagher, at the letterhead address, by electronic mail at shaun.e.gallagher@usace.army.mil, by fax at 352-264-7733, or by telephone at 352-264-7672.

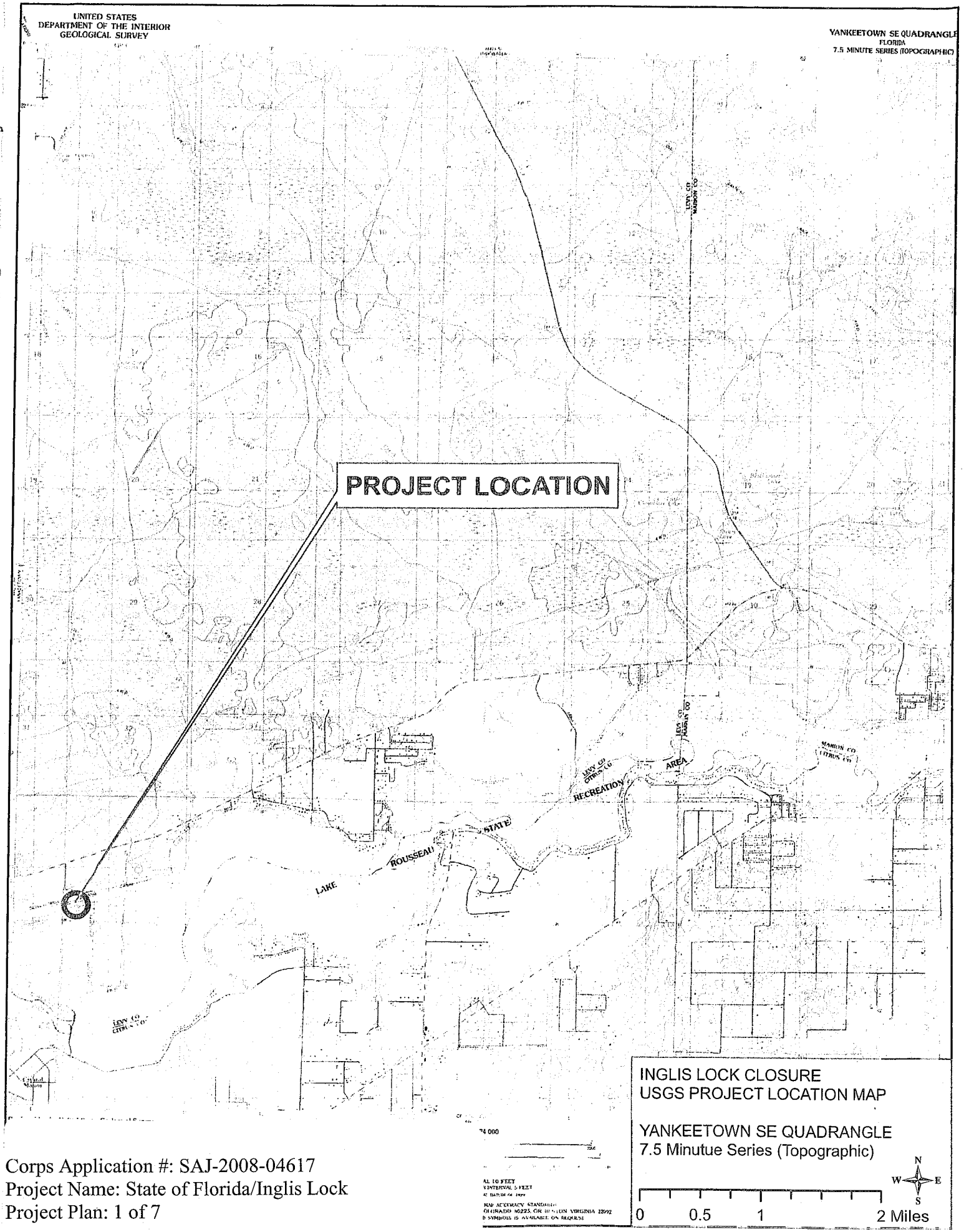

Corps Application #: SAJ-2008-04617
Project Name: State of Florida/Inglis Lock
Project Plan: 1 of 7

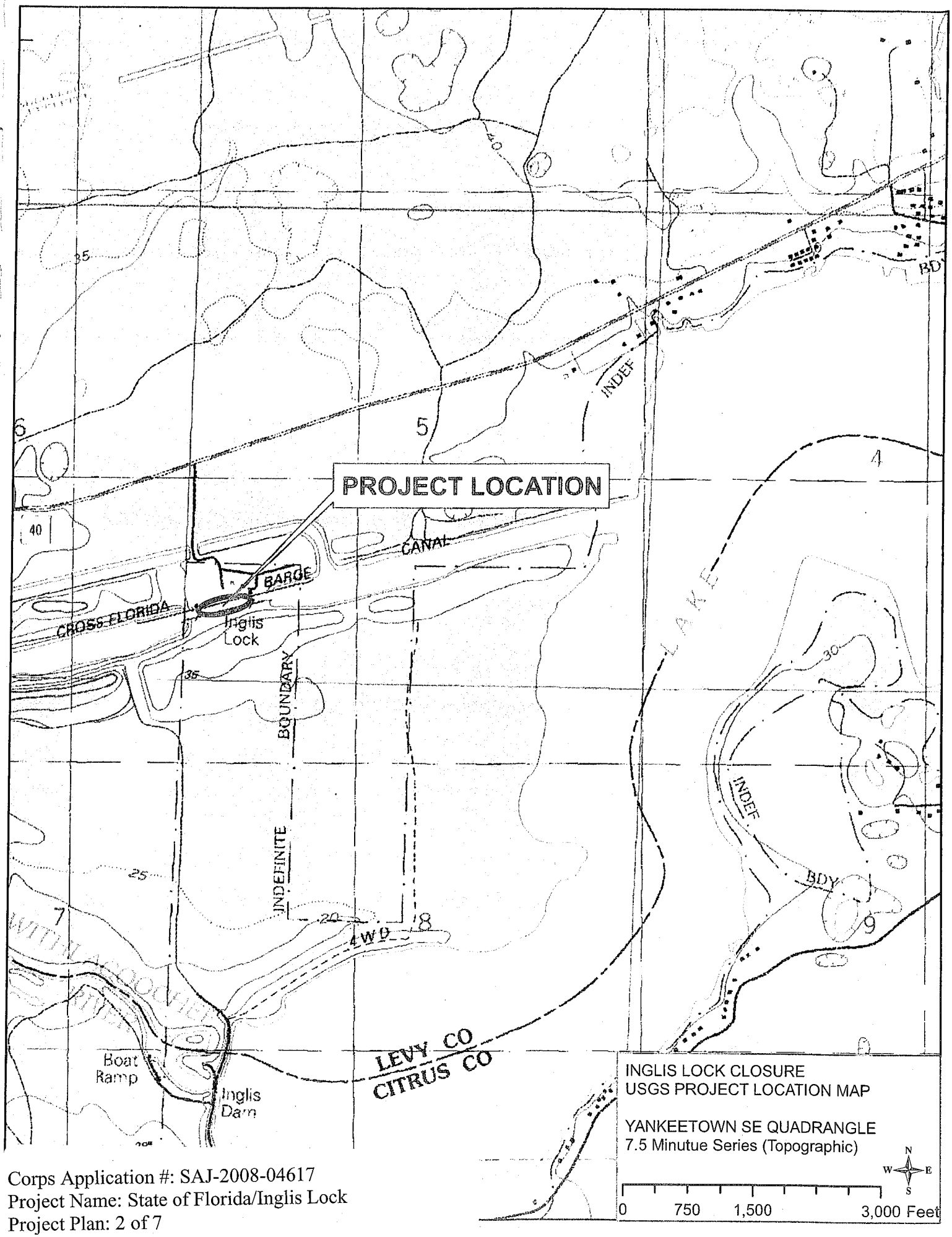

Corps Application #: SAJ-2008-04617
Project Name: State of Florida/Inglis Lock
Project Plan: 2 of 7

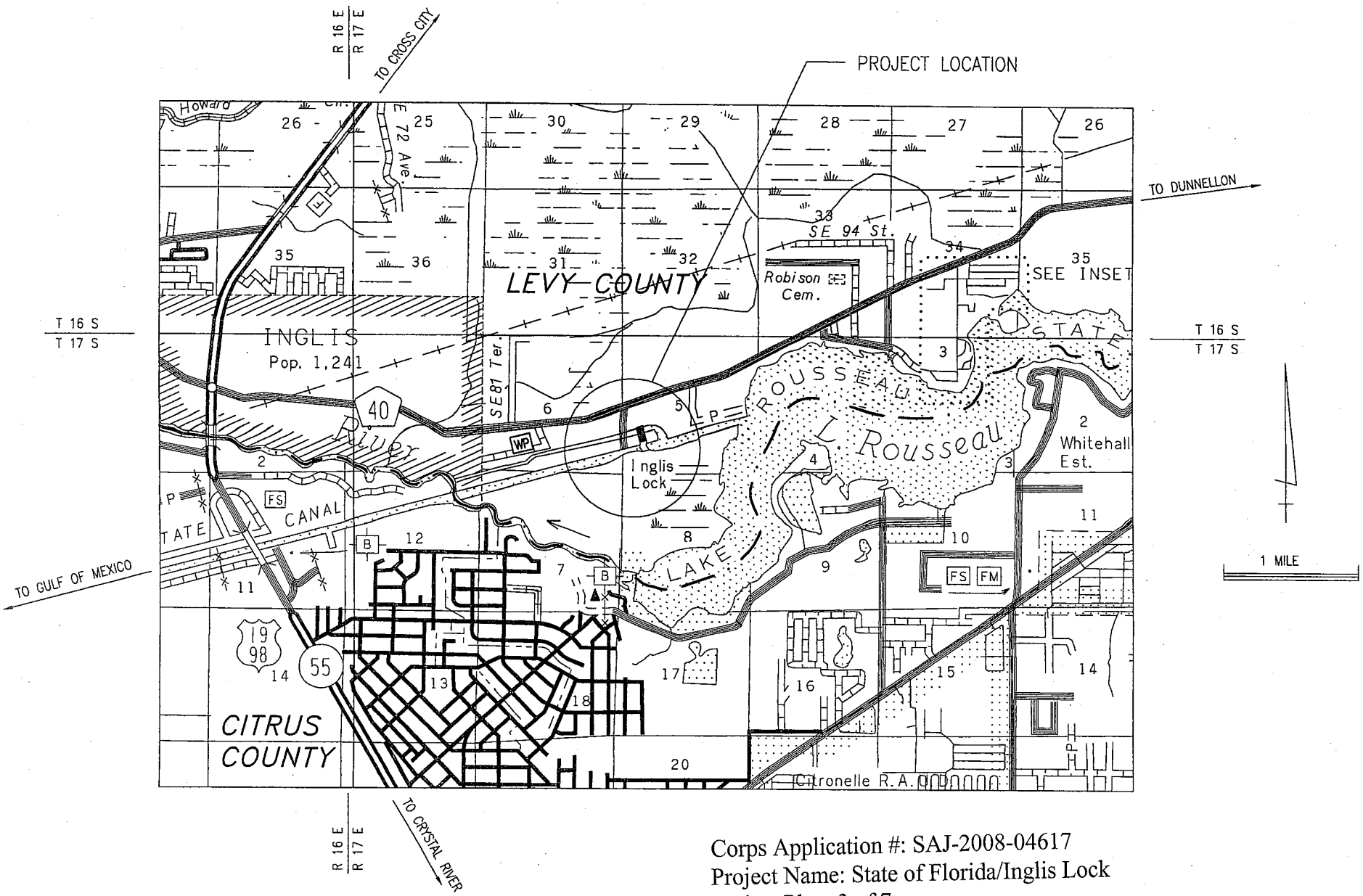

Corps Application #: SAJ-2008-04617
Project Name: State of Florida/Inglis Lock
Project Plan: 3 of 7

Bergmann associates www.bergmannpc.com 8653 Baymac Rd. Suite 100 Jacksonville, FL 32256 904-363-3133 / 904-363-3293 fax Engineers / Architects /Planners/ Surveyors	*Department of Environmental Protection* *OFFICE OF GREENWAYS AND TRAILS*	INGLIS LOCK DECOMMISSIONING VICINTIY MAP	G100

Corps Application #: SAJ-2008-04617
Project Name: State of Florida/Inglis Lock
Project Plan: 4 of 7

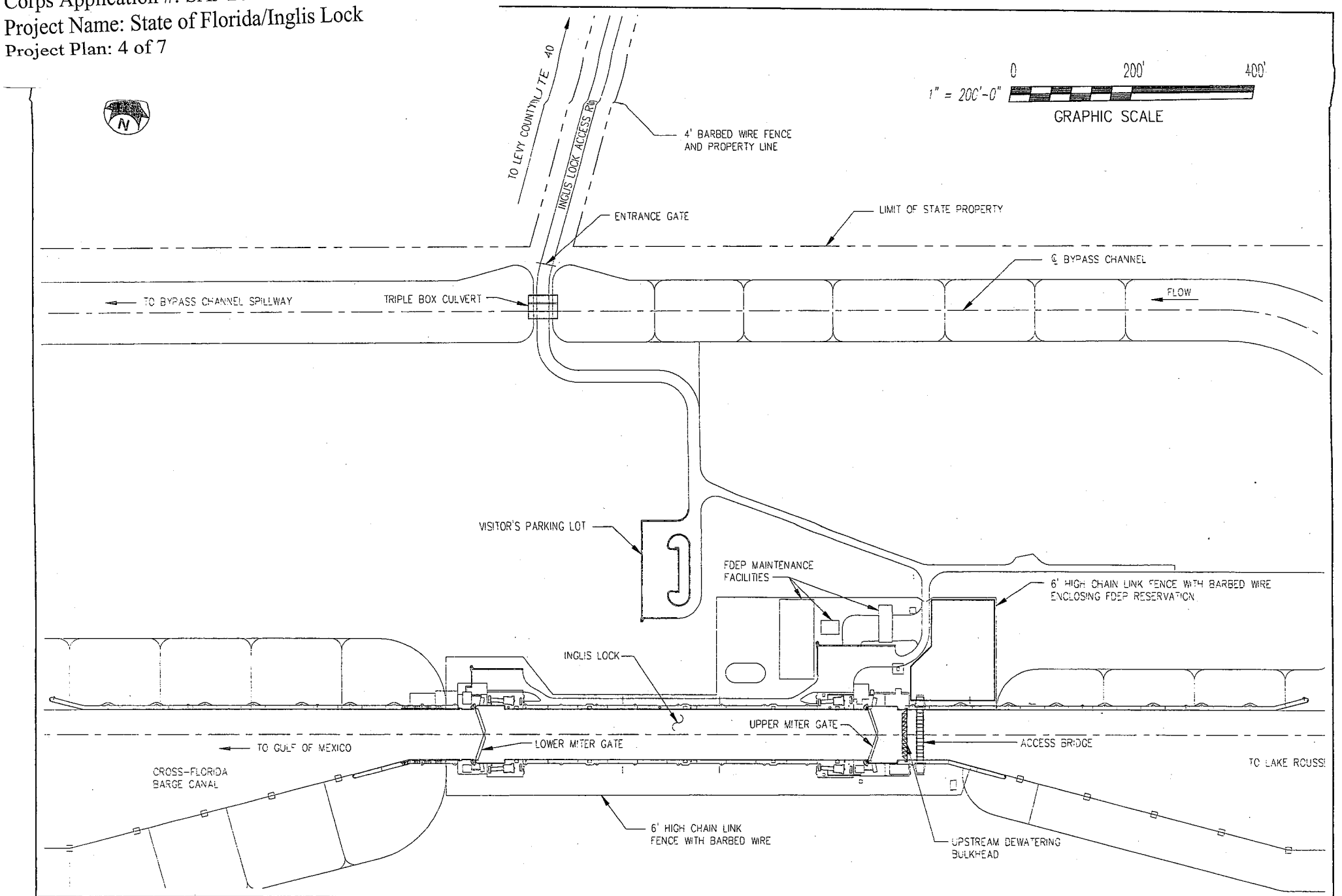

Bergmann associates
www.bergmannpc.com
8653 Baymeadows Rd. Suite 100
Jacksonville, FL 32256
904.363.3133 / 904.363.3303 fax
Engineers / Architects /Planners/ Surveyors

Department of Environmental Protection
OFFICE OF GREENWAYS AND TRAILS

INGLIS LOCK DECOMMISSIONING

EXISTING SITE PLAN

C100

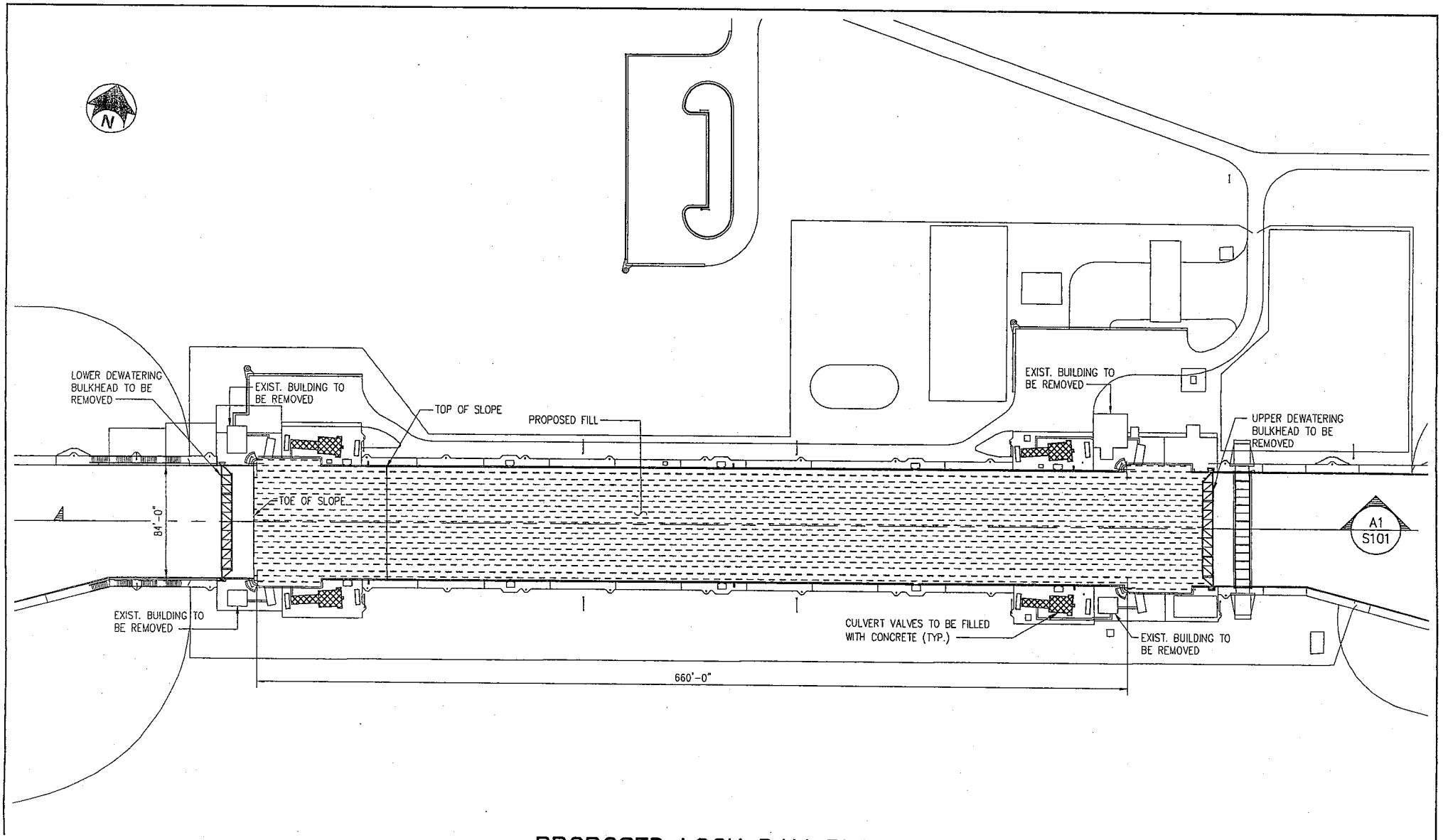

PROPOSED LOCK DAM PLAN

SCALE: 1"= 100'-0"

Corps Application #: SAJ-2008-04617
Project Name: State of Florida/Inglis Lock
Project Plan: 5 of 7

Bergmann associates www.bergmannassoc.com 8650 Baymeadows Rd. Suite 100 Jacksonville, FL 32256 904.363.3130 / 904.363.3303 fax Engineers / Architects / Planners / Surveyors	*Department of Environmental Protection* *OFFICE OF GREENWAYS AND TRAILS*	INGLIS LOCK DECOMMISSIONING LOCK DAM PLAN	S100

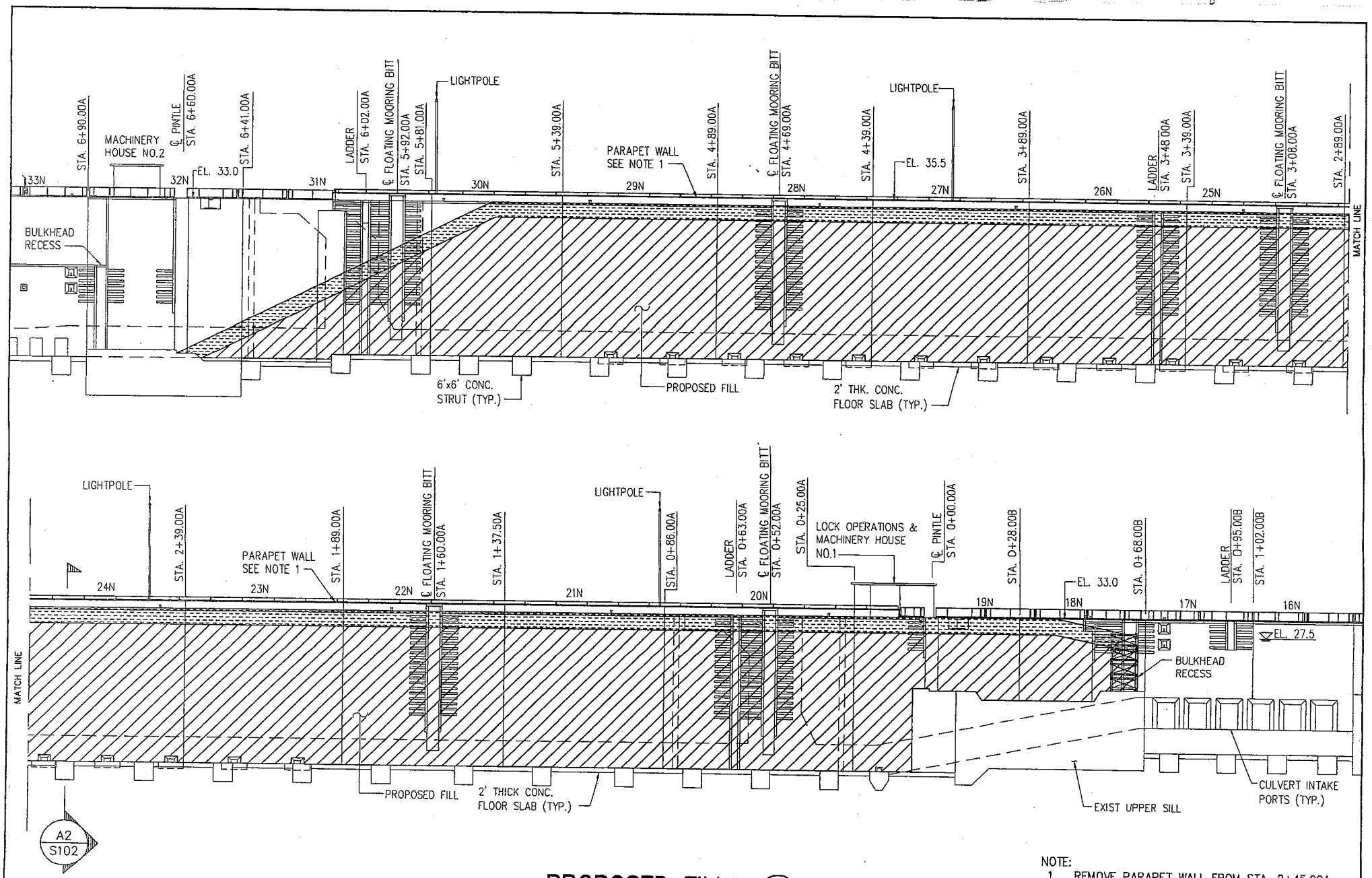

PROPOSED FILL

SCALE: 1"= 40'

A1
S100

NOTE:
1. REMOVE PARAPET WALL FROM STA. 2+45.00A TO STA. 4+05.00A ON BOTH SIDES.
2. REMOVE FLOATING MOORING BITTS PRIOR TO FILLING LOCK.

Corps Application #: SAJ-2008-04617
Project Name: State of Florida/Inglis Lock
Project Plan: 6 of 7

INGLIS LOCK DECOMMISSIONING

S101

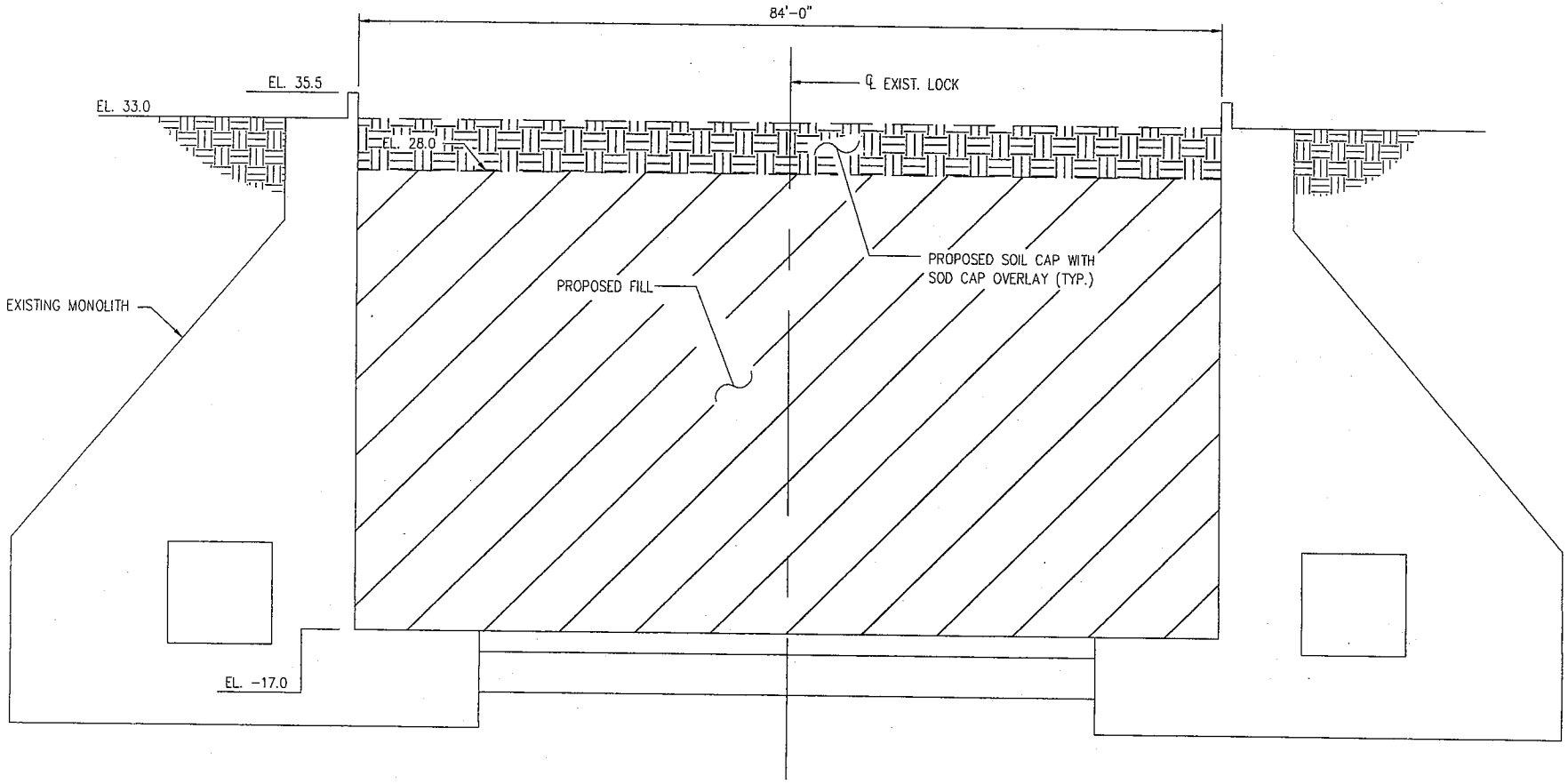

ELEVATION (A2 / S101)
SCALE: 1/16"= 1'-0"

nmental Protection 'AYS AND TRAILS	INGLIS LOCK DECOMMISSIONING WALL ELEVATION	S102

Corps Application #: SAJ-2008-04617
Project Name: State of Florida/Inglis Lock
Project Plan: 7 of 7