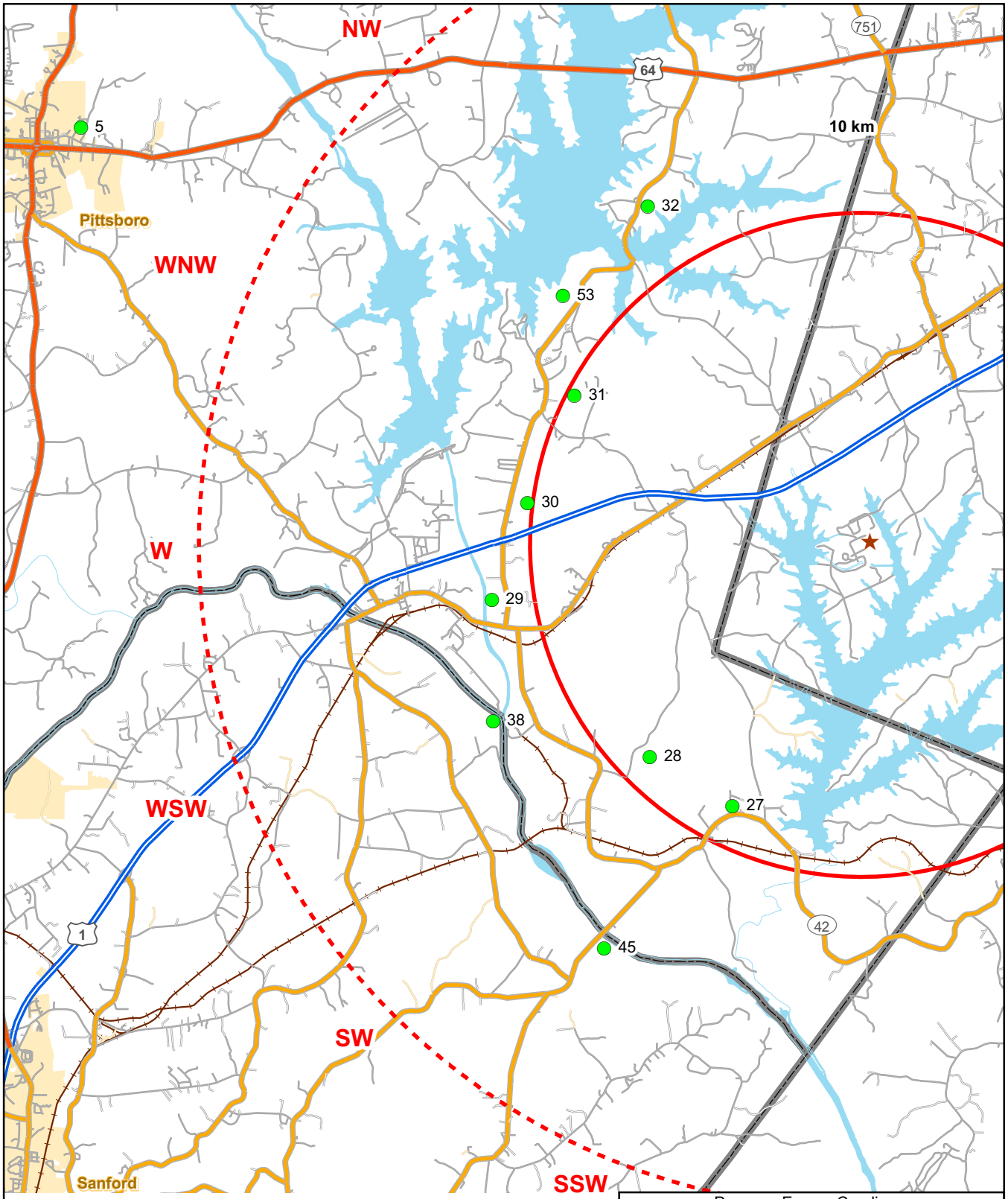

LEGEND

- Radiological Sampling Locations
- HAR
- Interstate, Fully Access Controlled
- U.S. Highway
- State Route
- County or Other Minor Road
- Railroads
- Rivers and Streams
- 5-mile radius
- 10-mile radius
- Lakes
- County Boundary

SOURCE: Progress Energy Carolinas (PEC), 2005

N W E S

0 1 2 3 Kilometers

0 1 2 3 Miles

Progress Energy Carolinas

Shearon Harris Nuclear Power Plant
Units 2 and 3
Part 3, Environmental Report

New Hill, North Carolina

Sampling Locations Based on Distances from HAR

FIGURE 6.2-2 (Sheet 1 of 3)

Rev 0

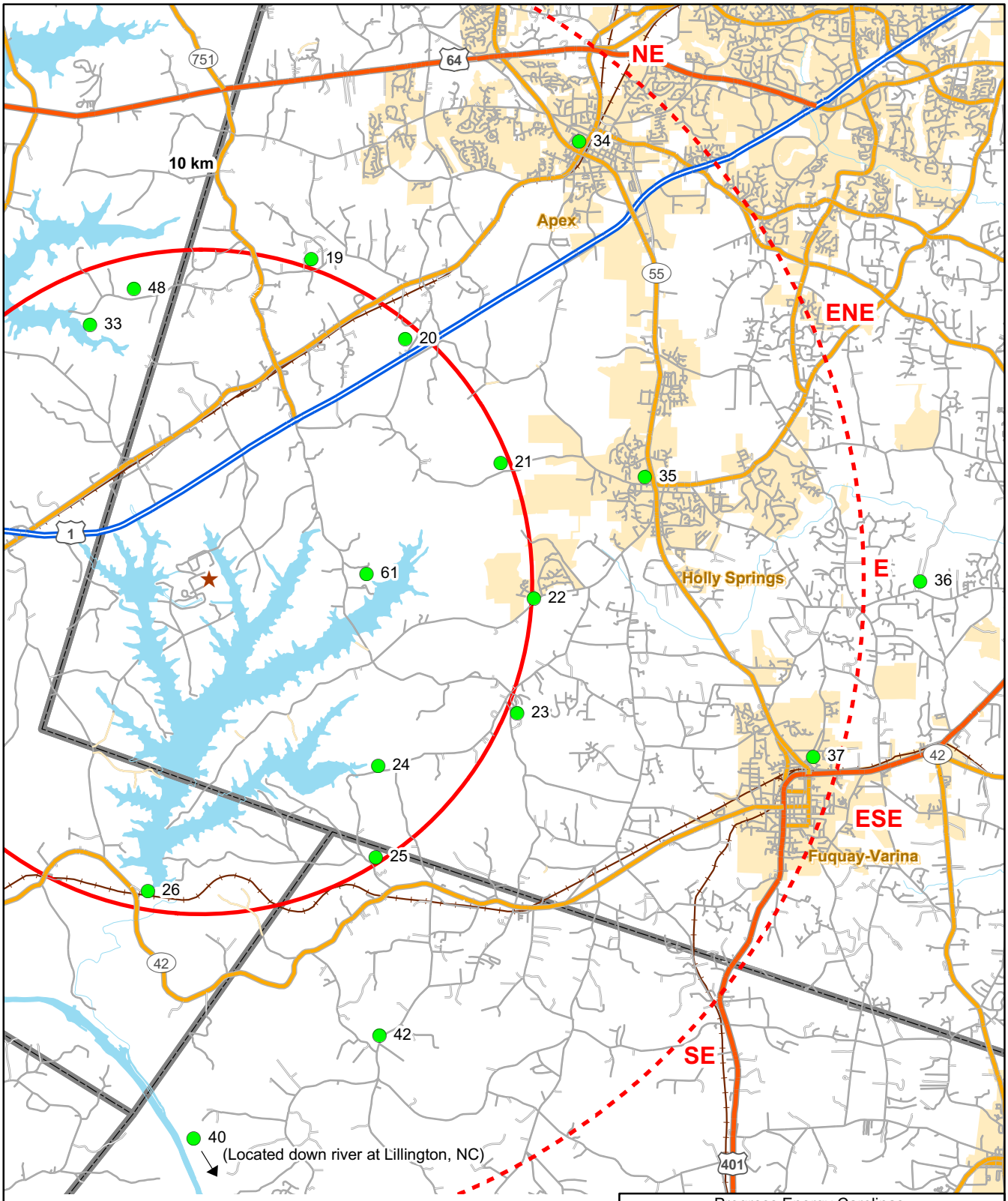

LEGEND

- Radiological Sampling Locations
- HAR
- Interstate, Fully Access Controlled
- U.S. Highway
- State Route
- County or Other Minor Road
- Railroads
- Rivers and Streams
- 5-mile radius
- 10mile radius
- Lakes
- County Boundary

SOURCE: Progress Energy Carolinas (PEC), 2005

N W E S

0 1 2 Kilometers

0 1 2 Miles

Progress Energy Carolinas

Shearon Harris Nuclear Power Plant
Units 2 and 3
Part 3, Environmental Report

New Hill, North Carolina

Sampling Locations Based on Distances from HAR

FIGURE 6.2-2 (Sheet 2 of 3)

Rev 0

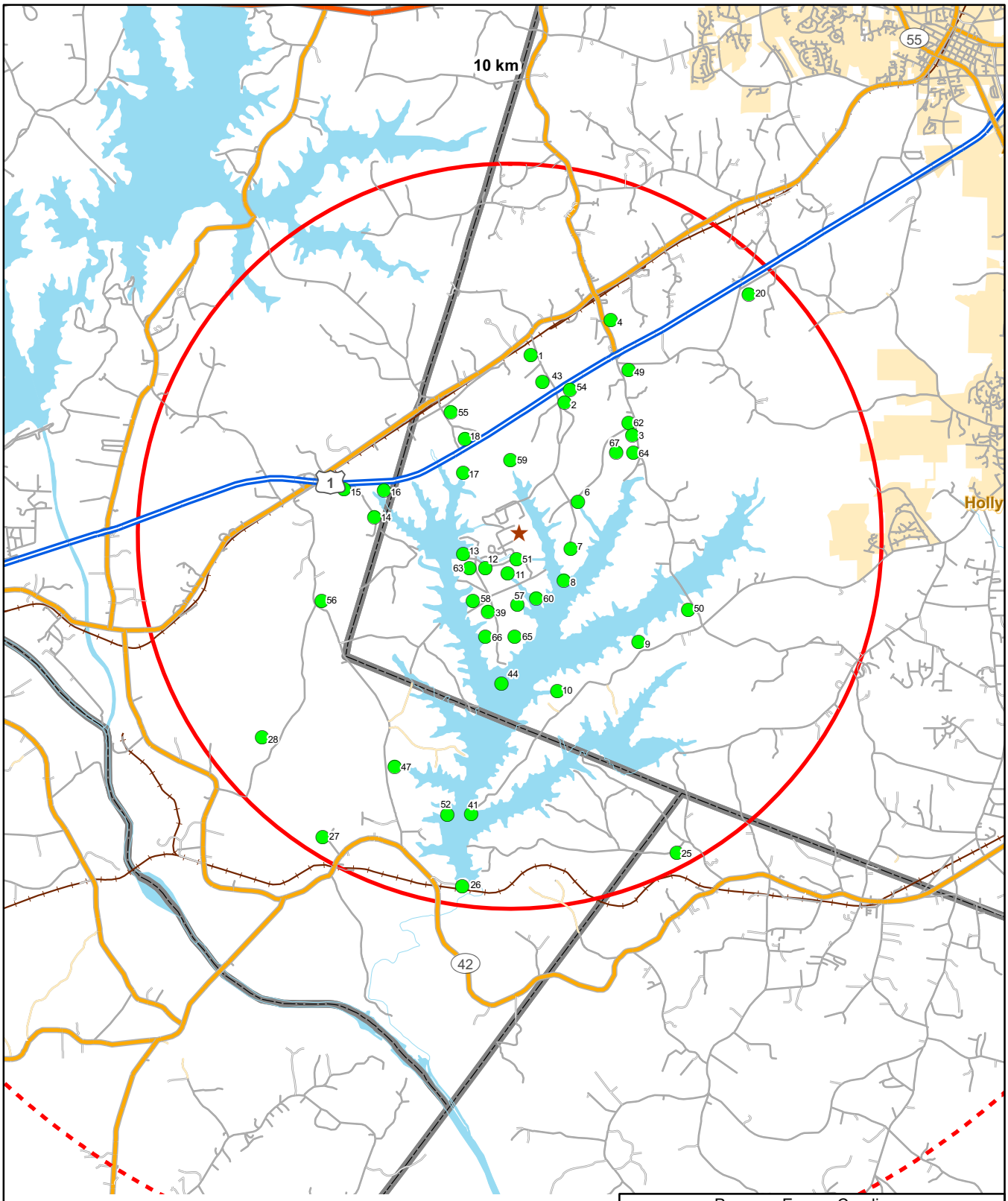

LEGEND

- Radiological Sampling Locations
- HAR
- Interstate, Fully Access Controlled
- U.S. Highway
- State Route
- County or Other Minor Road
- Railroads
- Rivers and Streams
- 5-mile radius
- 10-mile radius
- Lakes
- County Boundary

SOURCE: Progress Energy Carolinas (PEC), 2005

N W E S

0 1 2 3 Kilometers

0 1 2 3 Miles

Progress Energy Carolinas

Shearon Harris Nuclear Power Plant
Units 2 and 3
Part 3, Environmental Report

New Hill, North Carolina

Sampling Locations Based on Distances from HAR

FIGURE 6.2-2 (Sheet 3 of 3) Rev 0