










LEGEND

-  Harris Nuclear Plant
-  Airport
-  Railroad
-  Interstate
-  U.S. Highway
-  State Route
-  Lake and River
-  County Boundary
-  Incorporated/Designated Place

Sources

HAR Site: Sargent & Lundy, 2006
 Airports: National Atlas of the United States, United States Geological Survey, and CH2M HILL, 2006
 Hydrography: BasinsPro V8
 Base Data: ESRI Data & Maps, 2004

Progress Energy Carolinas
**Shearon Harris Nuclear Power Plant
 Units 2 and 3**
Part 3, Environmental Report
 New Hill, North Carolina

Site Location Map

FIGURE 2.1-1

Rev 0