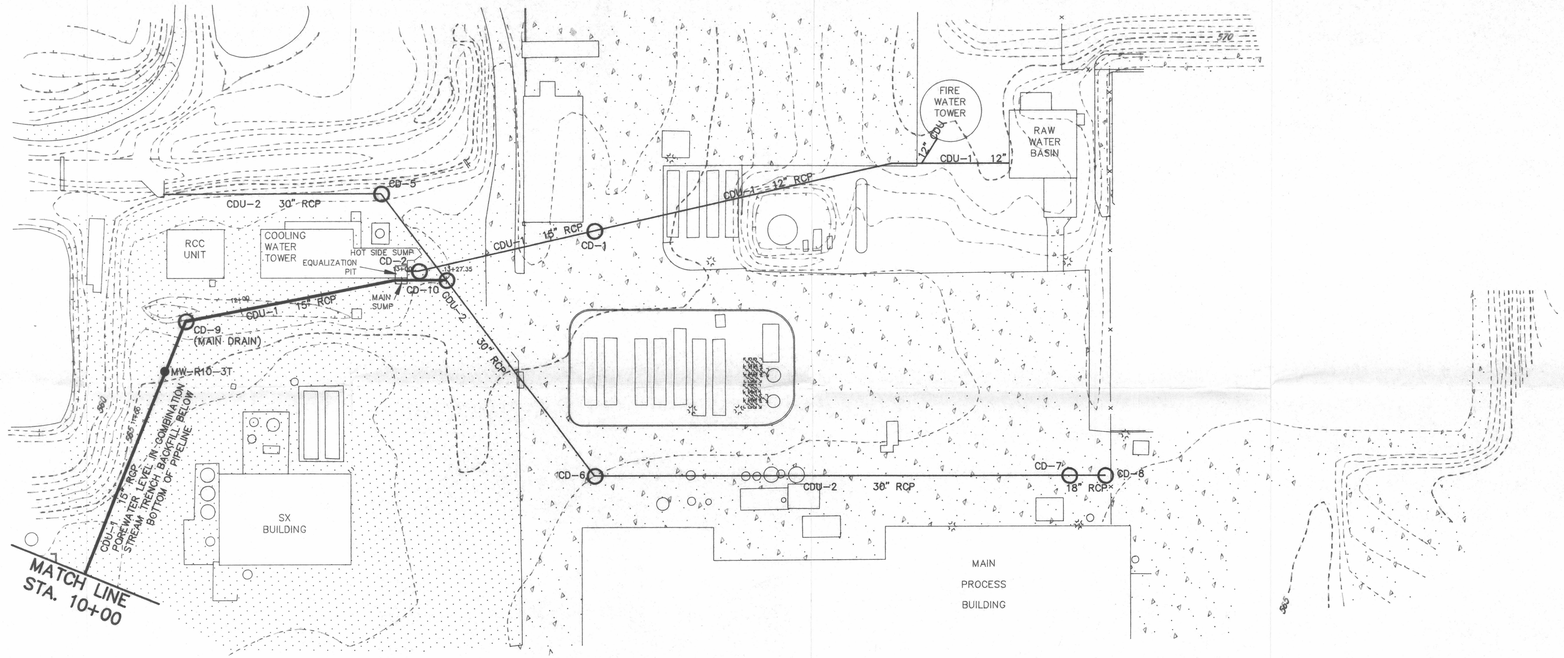

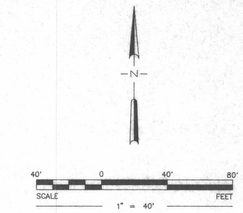

LEGEND

CD-7 ○ COMBINATION STREAM DRAIN MANHOLE LOCATION

570 GROUND SURFACE CONTOUR LINES

UNPAVED DRIVING SURFACE

PAVED DRIVING SURFACE

NOTE:
COMBINATION STREAM DRAIN LOCATIONS SHOWN (HORIZONTAL AND VERTICAL) ARE BASED ON SURVEY OF MANHOLE LOCATIONS AND MANHOLE DEPTH MEASUREMENTS.

SCALE
HORIZ: 1"= 40'
VERT: 1"= 4'

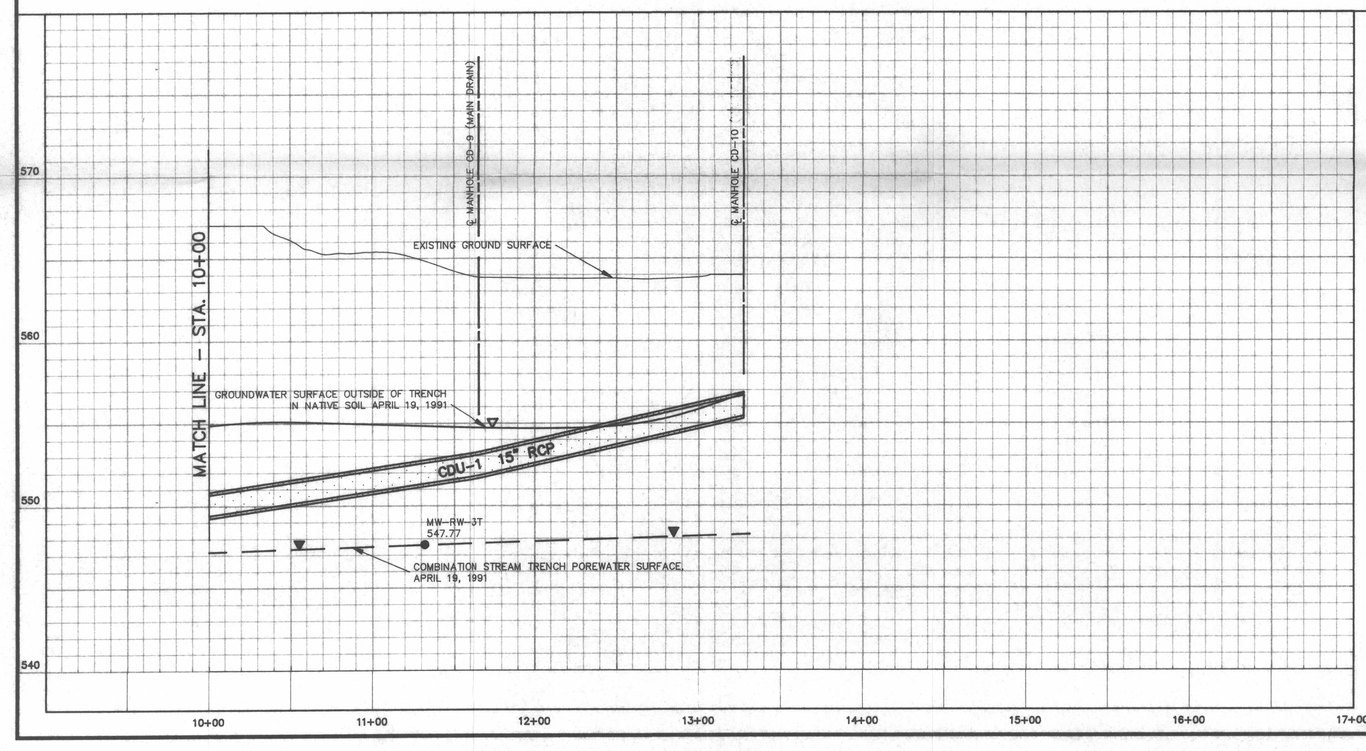

D19

Drawing Title: COMBINATION STREAM DRAIN PLAN & PROFILE – SHEET 3	Client: SEQUOYAH FUELS CORPORATION
Document Title: FEI FINDINGS REPORT	Location: GORE, OKLAHOMA
ROBERTS/SCHORNICK & ASSOCIATES, INC. Environmental Consultants 3702 West Robinson, Suite 200 Norman, Oklahoma 73072 (405) 321-3995	DATE: JULY, 1991 · SCALE: 1" = 40' · PROJECT NO: 90067N58 · PREPARED BY: EC · CHECKED BY: PW · DRAFTED BY: SL · DRAWING No. 19