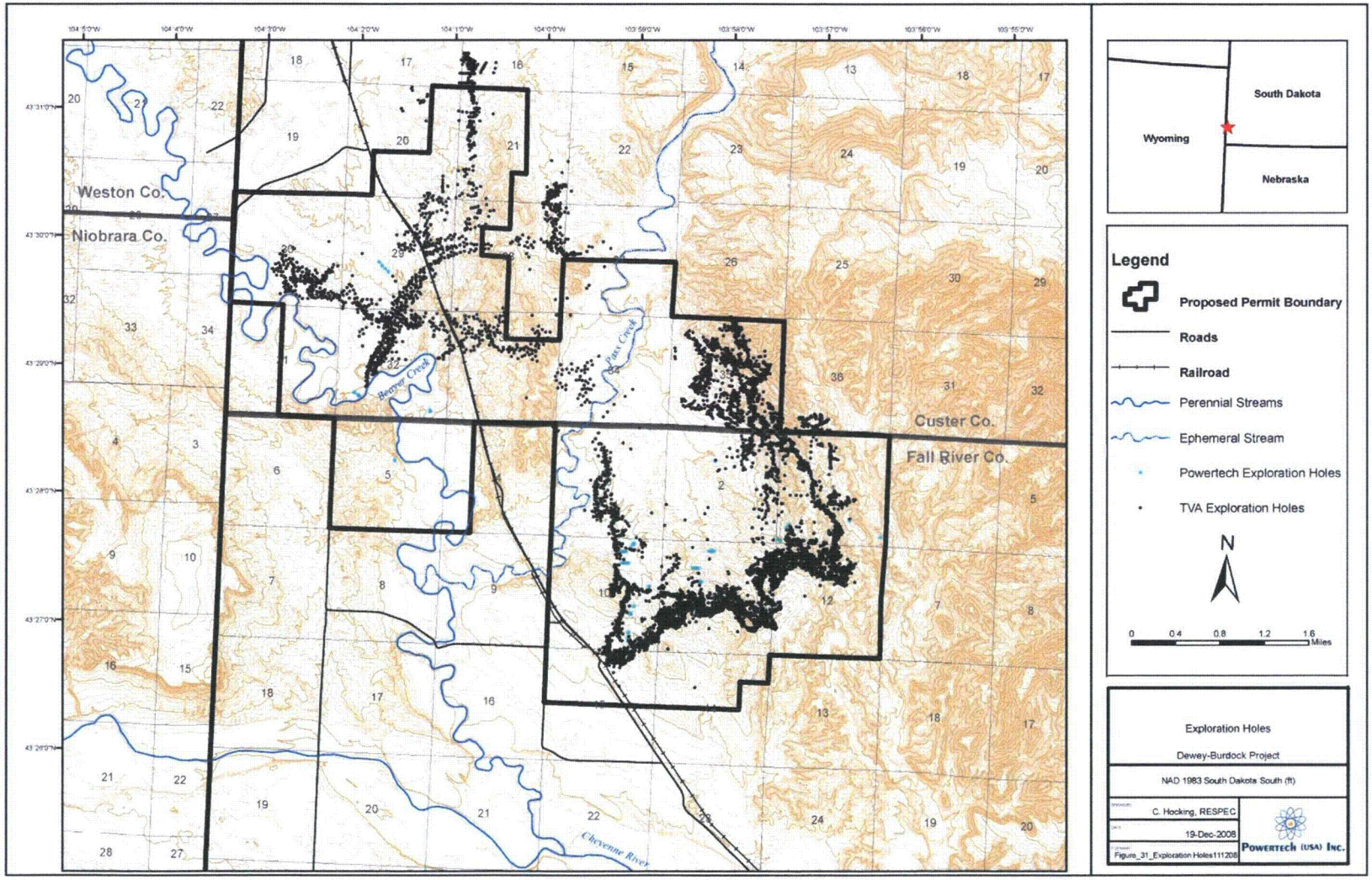

Figure 2.6-3: Location of all Known Exploration Drill Holes within the Proposed Project Site

THIS PAGE IS AN OVERSIZED DRAWING OR FIGURE,

THAT CAN BE VIEWED AT THE RECORD TITLED:

"LOCATION OF BRECCIA PIPE OF COLLAPSE STRUCTURE IN THE SOUTHERN BLACK HILLS, SOUTH DAKOTA"

WITHIN THIS PACKAGE...

D-01

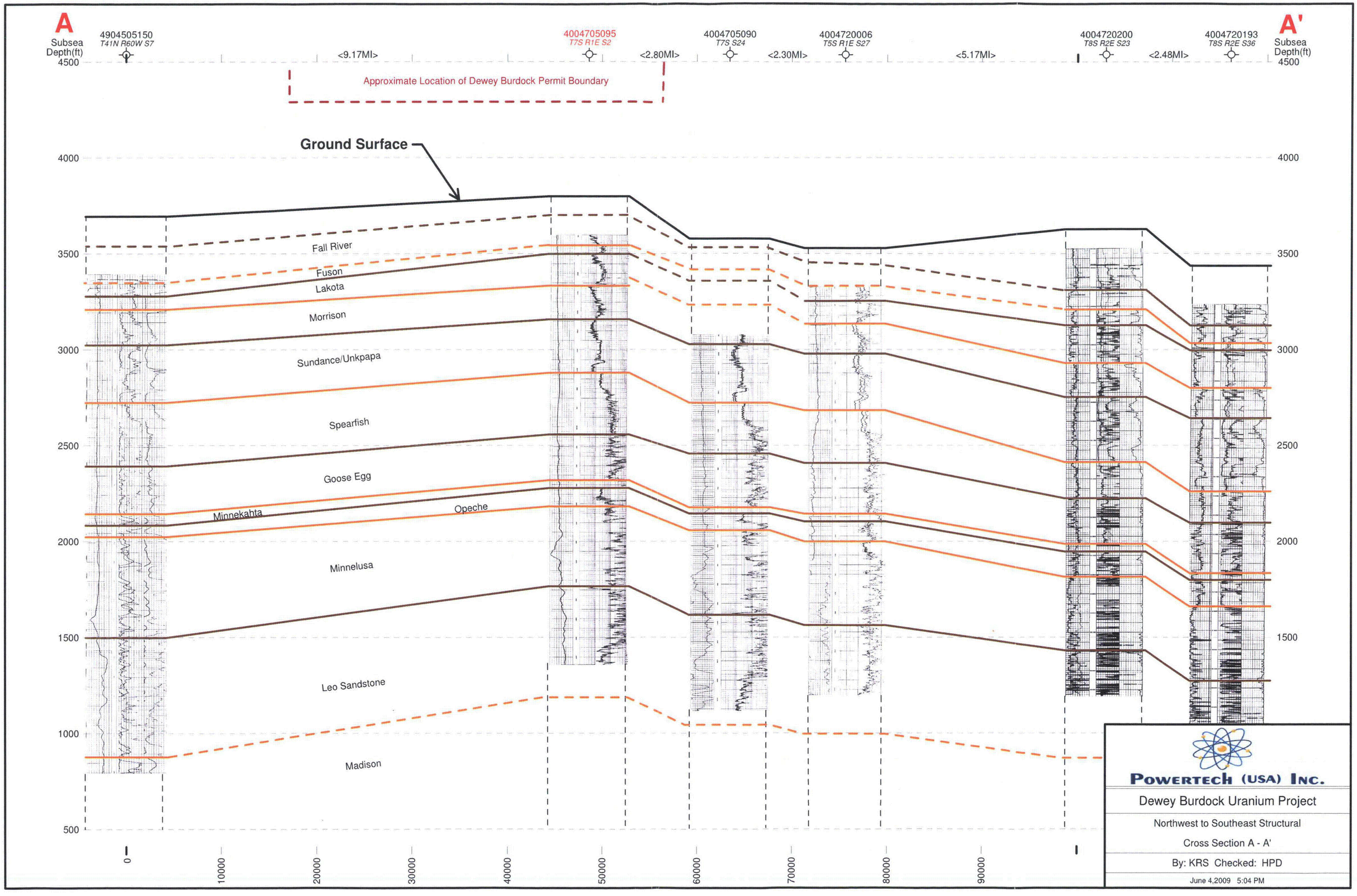
A
A'
Subsea Depth(ft)
4500
4904505150
T41N R60W S7
<9.17MI>
4004705095
T7S R1E S2
<2.80MI>
4004705090
T7S S24
<2.30MI>
4004720006
T5S R1E S27
<5.17MI>
4004720200
T8S R2E S23
<2.48MI>
4004720193
T8S R2E S36
Approximate Location of Dewey Burdock Permit Boundary
Ground Surface
4000
3500
3000
2500
2000
1500
1000
500
Fall River
Fuson
Lakota
Morrison
Sundance/Unkpapa
Spearfish
Goose Egg
Minnekahta
Opeche
Minnelusa
Leo Sandstone
Madison
0
10000
20000
30000
40000
50000
60000
70000
80000
90000
POWERTECH (USA) INC.
Dewey Burdock Uranium Project
Northwest to Southeast Structural
Cross Section A - A'
By: KRS Checked: HPD
June 4,2009 5:04 PM

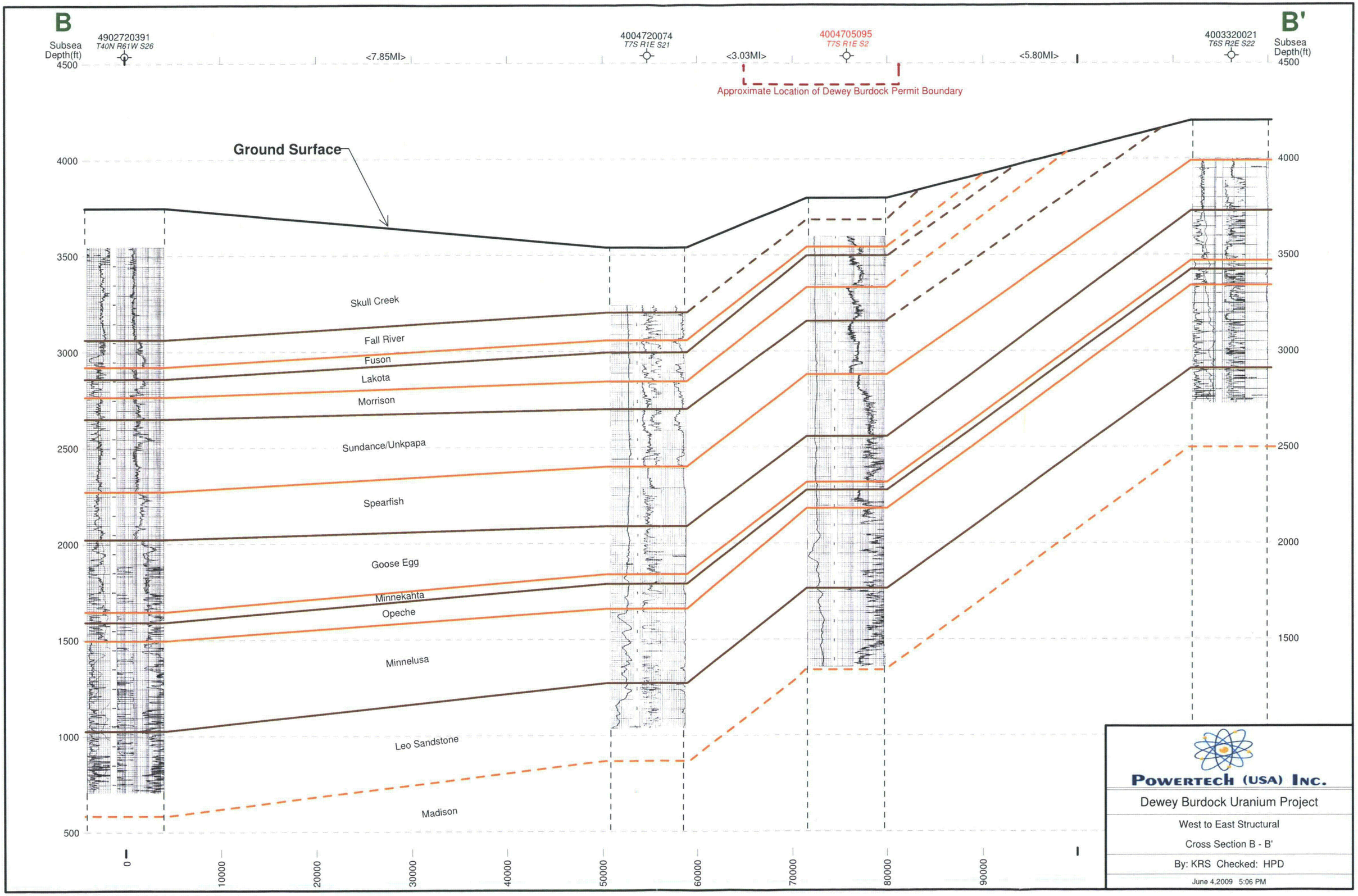
B
B'
Subsea Depth(ft)
4500
4902720391
T40N R61W S26
<7.85MI>
4004720074
T7S R1E S21
<3.03MI>
4004705095
T7S R1E S2
<5.80MI>
4003320021
T6S R2E S22
Approximate Location of Dewey Burdock Permit Boundary
Ground Surface
4000
3500
3000
2500
2000
1500
1000
500
Skull Creek
Fall River
Fuson
Lakota
Morrison
Sundance/Unkpapa
Spearfish
Goose Egg
Minnekahta
Opeche
Minnelusa
Leo Sandstone
Madison
0
10000
20000
30000
40000
50000
60000
70000
80000
90000
POWERTECH (USA) INC.
Dewey Burdock Uranium Project
West to East Structural
Cross Section B - B'
By: KRS Checked: HPD
June 4,2009 5:06 PM

THIS PAGE IS AN OVERSIZED DRAWING OR FIGURE,

THAT CAN BE VIEWED AT THE RECORD TITLED:
DRAWING NO. PLATE 17.1, "MODIFIED FROM TENNESSEE VALLEY AUTHORITY - JULY 1985"

WITHIN THIS PACKAGE... OR BY SEARCHING USING THE DOCUMENT/REPORT NO. PLATE 17.1

D-02

THIS PAGE IS AN OVERSIZED DRAWING OR FIGURE,

THAT CAN BE VIEWED AT THE RECORD TITLED:

"PROPOSED FACILITIES AND WELL FIELDS"

WITHIN THIS PACKAGE...

D-03

THIS PAGE IS AN OVERSIZED DRAWING OR FIGURE,

THAT CAN BE VIEWED AT THE RECORD TITLED:

"INITIAL TWO WELL FIELD LAYOUTS"

WITHIN THIS PACKAGE...

D-04

THIS PAGE IS AN OVERSIZED DRAWING OR FIGURE,

THAT CAN BE VIEWED AT THE RECORD TITLED:
DRAWING NO. PLATE 3.1, "AREA OF REVIEW MAP"

WITHIN THIS PACKAGE... OR BY SEARCHING USING THE DOCUMENT/REPORT NO. PLATE 3.1

D-05

THIS PAGE IS AN OVERSIZED DRAWING OR FIGURE,

THAT CAN BE VIEWED AT THE RECORD TITLED:

"HYDROGEOLOGIC CROSS SECTION LOCATION MAP"

WITHIN THIS PACKAGE...

D-06