VERIFY SCALES	DSGN	PM
BAR IS ONE INCH ON ORIGINAL DRAWING.	DR	MP
0 ——— 1"	CHK	ER
IF NOT ONE INCH ON THIS SHEET, ADJUST SCALES ACCORDINGLY	APVD	NC

U.S. EPA REGION 9
NORTH EAST CHURCH ROCK
MINE SITE,
CHURCH ROCK, NEW MEXICO

FIGURE 3.1
ALTERNATIVE 3
NECR MINE SITE ON-SITE
CONSOLIDATE AND COVER
PLAN VIEW

DWG NO.	S1
SHEET	XX
DATE	FEB. 2008
PROJ ID	2007062
FILE	2007062-volumes_new.dwg

FILE NAME: P:\Survey CADD\2007062 church rock NM\2007062-volumes_new.dwg

ALTERNATIVE 3 CONSOLIDATE AND COVER CROSS SECTION

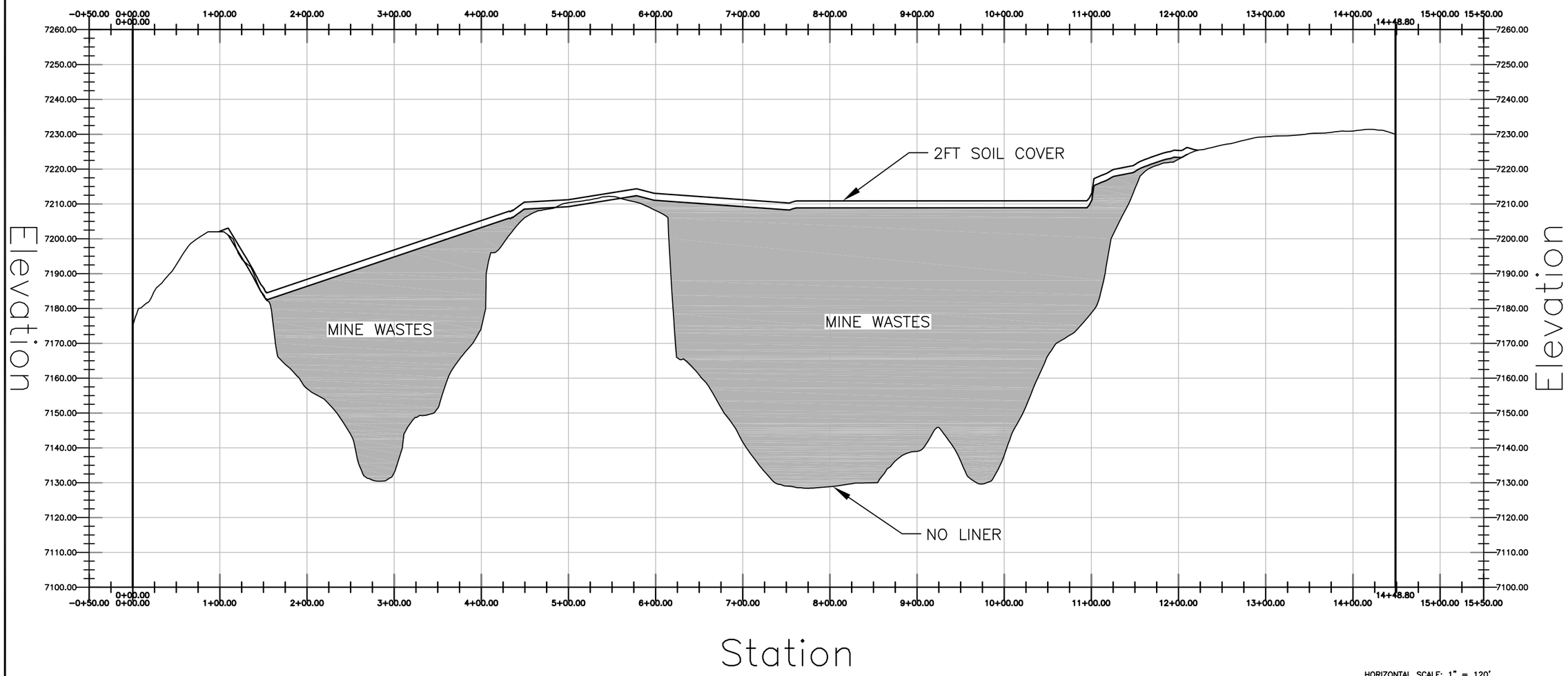

FIGURE 3.2
ALTERNATIVE 3
NECR MINE SITE ON-SITE
CONSOLIDATE AND COVER
PLAN VIEW

U.S. EPA REGION 9
NORTH EAST CHURCH ROCK
MINE SITE,
CHURCH ROCK, NEW MEXICO

DWG NO.	S1
SHEET	XX
DATE	FEB. 2008
PROJ ID	2007062

2007062-volumes_new.dwg

DSGN	PM
DR	MP
CHK	ER
APVD	NC

VERIFY SCALES
BAR IS ONE INCH ON ORIGINAL DRAWING.
0 ——— 1"
IF NOT ONE INCH ON THIS SHEET, ADJUST SCALES ACCORDINGLY

FILE NAME: P:\Survey CADD\2007062 church rock NM\2007062-volumes_new.dwg

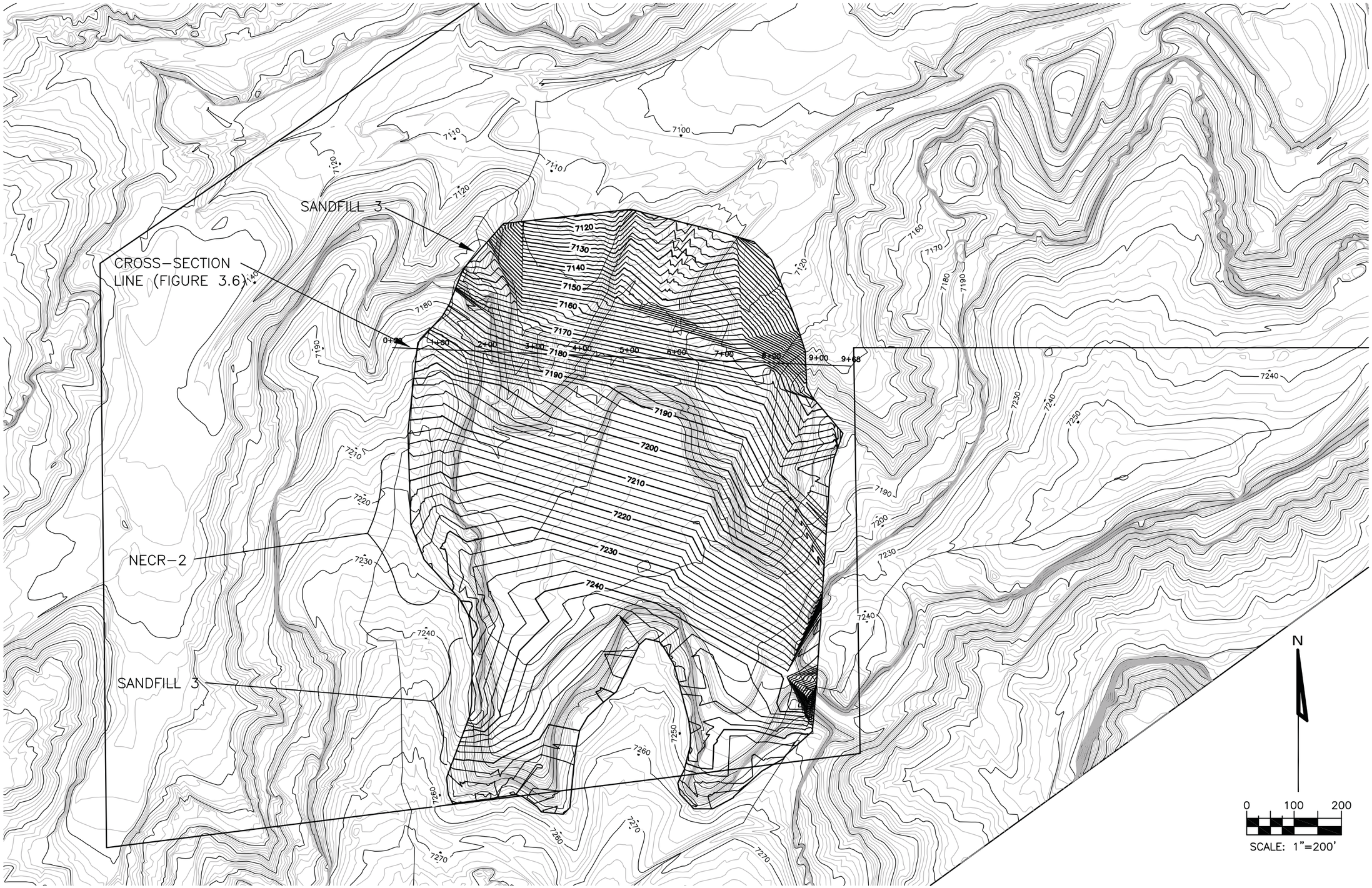

FIGURE 3.3
ALTERNATIVE 4
NECR MINE SITE
ABOVE GROUND REPOSITORY
PLAN VIEW

U.S. EPA REGION 9
NORTH EAST CHURCH ROCK
MINE SITE,
CHURCH ROCK, NEW MEXICO

DWG NO.	S1
SHEET	XX
DATE	FEB. 2008
PROJ ID	2007062

2007062-volumes_new.dwg

DSGN	PM
DR	MP
CHK	ER
APVD	NC

VERIFY SCALES
BAR IS ONE INCH ON ORIGINAL DRAWING.
0 ——— 1"
IF NOT ONE INCH ON THIS SHEET, ADJUST SCALES ACCORDINGLY

FILE NAME: P:\Survey CADD\2007062 church rock NM\2007062-volumes_new.dwg

ALTERNATIVE 4 ABOVE GROUND REPOSITORY CROSS SECTION

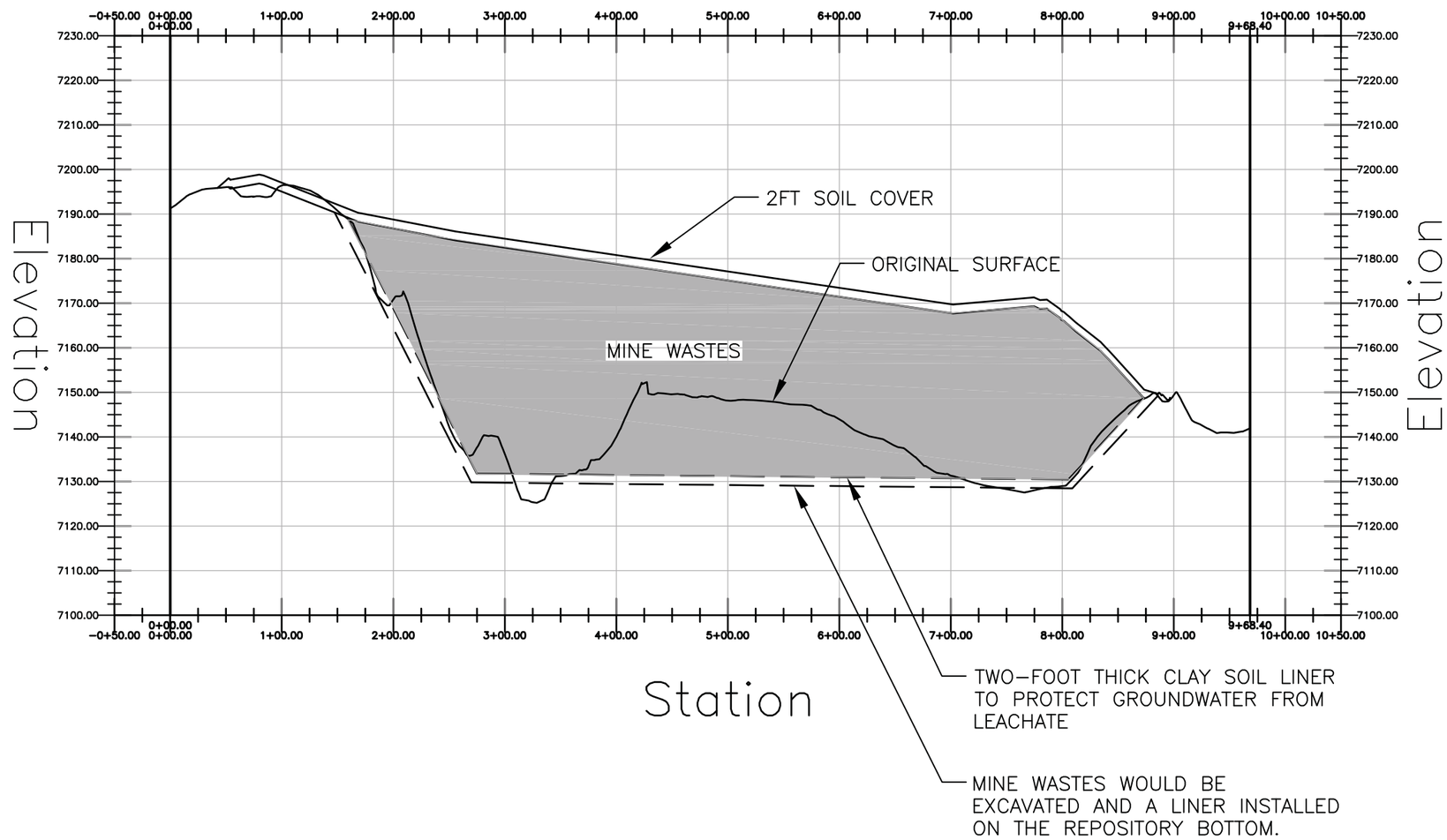

HORIZONTAL SCALE: 1" = 120'
VERTICAL SCALE: 1" = 30'

FIGURE 3.4
ALTERNATIVE 4
NECR MINE SITE
ABOVE GROUND REPOSITORY
CROSS SECTIONS

U.S. EPA REGION 9
NORTH EAST CHURCH ROCK
MINE SITE,
CHURCH ROCK, NEW MEXICO

DWG NO.	S1
SHEET	XX
DATE	FEB. 2008
PROJ ID	2007062

2007062-volumes_new.dwg

DSGN	PM
DR	MP
CHK	ER
APVD	NC

VERIFY SCALES
BAR IS ONE INCH ON ORIGINAL DRAWING.
0 ——— 1"
IF NOT ONE INCH ON THIS SHEET, ADJUST SCALES ACCORDINGLY

FILE NAME: P:\Survey CADD\2007062 church rock NM\2007062-volumes_new.dwg