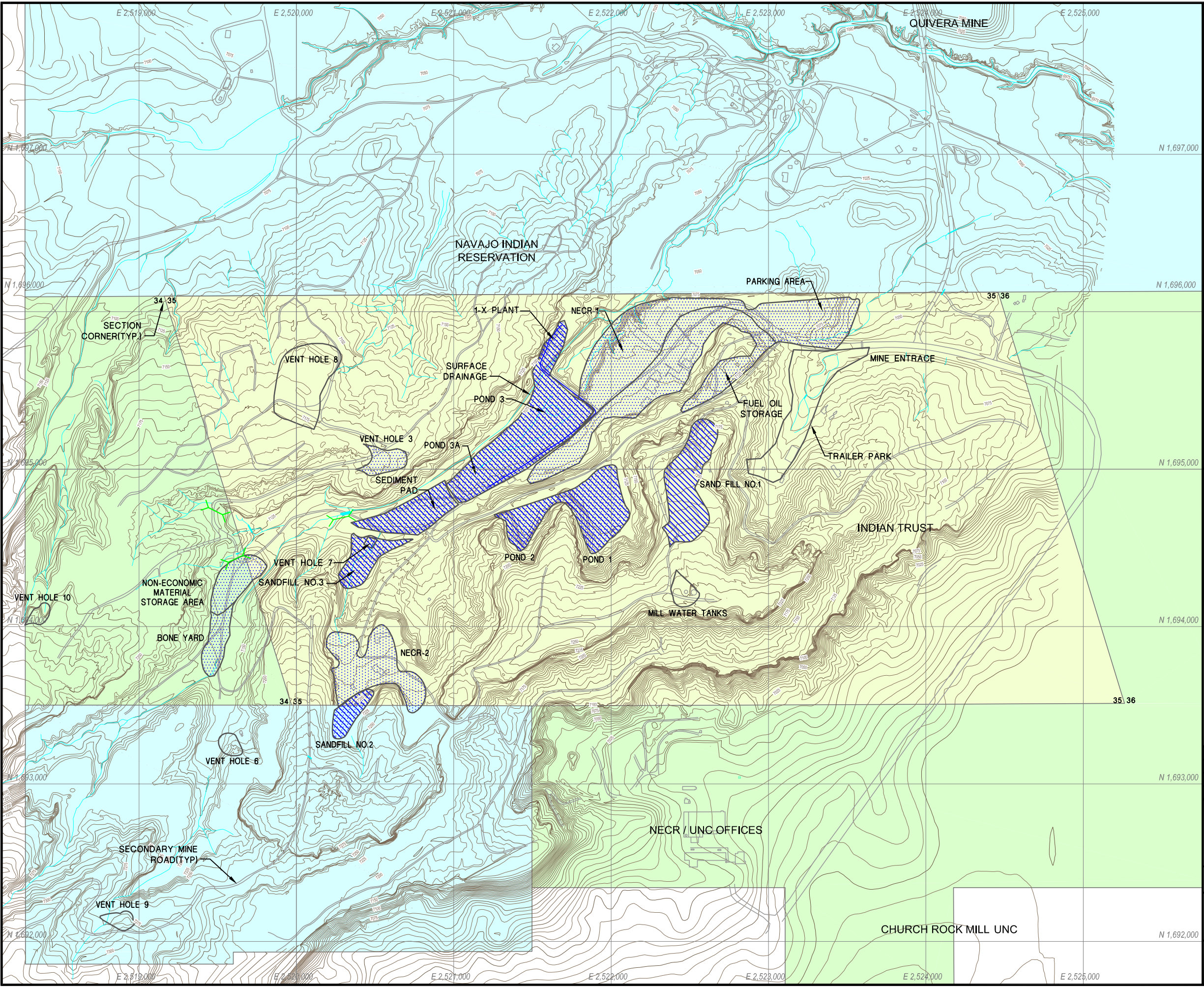


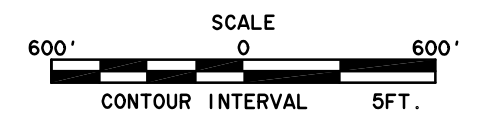
L:\1005446_NE Churchrock\dwg\REMOVAL SITE EVALUATION REPORT\Sheet Set Drawings\1-2 LOCAL LAND USE



LEGEND

- ROADS
- MINE PERMIT AREA
- FORMER NRC REGULATED AREA
- LAND OWNERSHIP - NAVAJO INDIAN RESERVATION
- LAND OWNERSHIP - UNC
- LAND OWNERSHIP - INDIAN TRUST

- NOTES:
1. SURFACE TOPOGRAPHY GENERATED FROM AERIAL PHOTOGRAPHS DATED MAY 2007 BY COOPER AERIAL SURVEYS CO. NEW MEXICO WEST STATE PLANE COORDINATES, NAD 83.
 2. NOT ALL AREAS IDENTIFIED DURING THE RSE ARE SHOWN ON THIS FIGURE.
 3. THE AREA BOUNDARIES SHOWN HERE ARE THE ORIGINAL BOUNDARIES, WHICH WERE ADJUSTED SLIGHTLY DURING THE RSE. (SEE SUBSEQUENT FIGURES)



REV. No.	REVISIONS	DATE	DESIGN BY	DRAWN BY	REVIEWED AND SIGNED BY
0	Issued For Final	09/07	T.Leason	C.Fowler	T.Leason



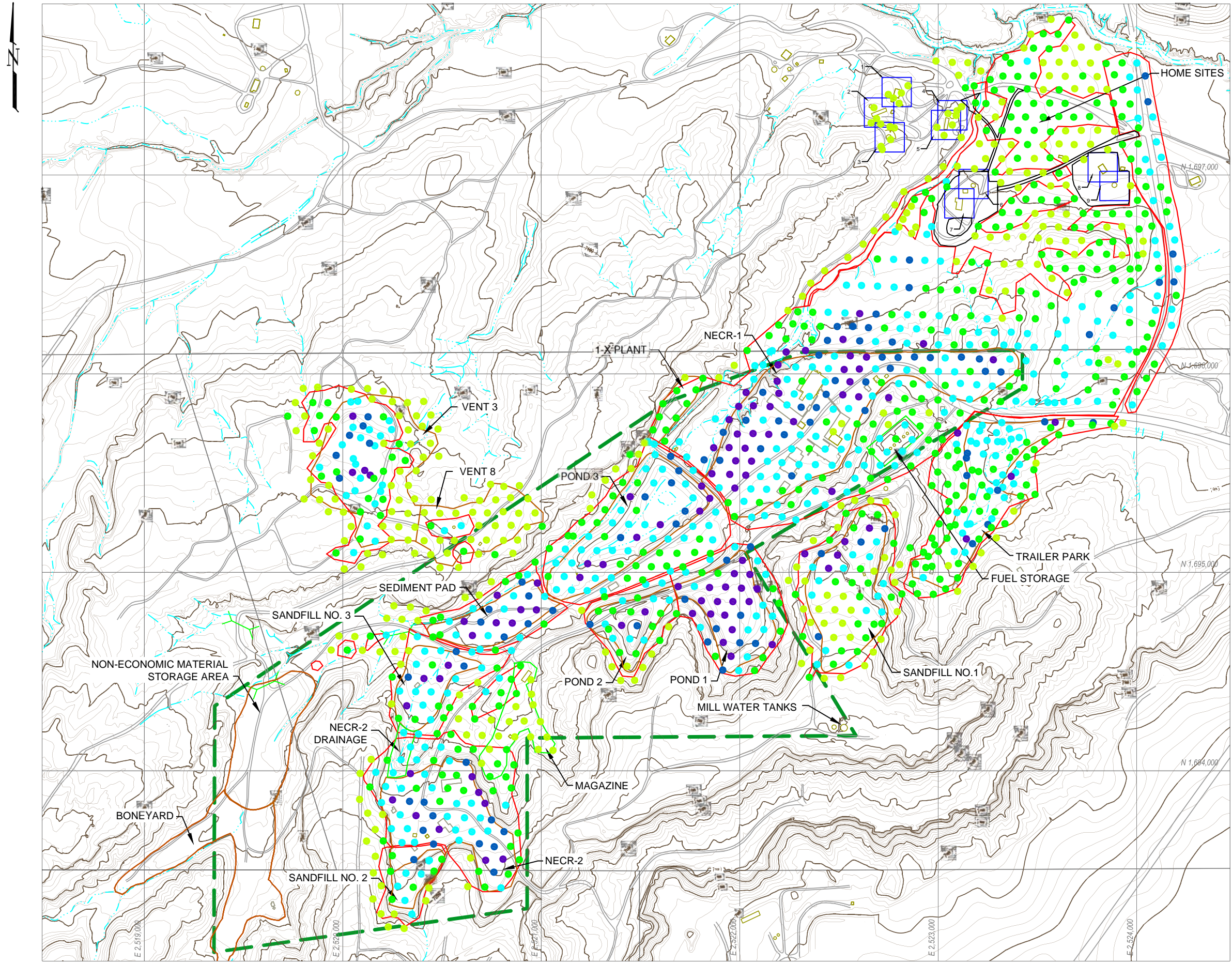
PROJECT:
REMOVAL SITE EVALUATION REPORT

DRAWING TITLE:
SOIL AREAS OF CONCERN



Sheet 1 of 1 Sheets
SCALE: As Shown
FIGURE No. 1-5

M:\Design-Drafting\Clients_G-Z\United Nuclear Corporation\RSE_Rev\01-21-Sheet_Ser\1005146\F020-0



LEGEND

- CONTOURS
- STREAMS
- ROADS
- STRUCTURES
- PERMIT BOUNDARY
- SURVEY AREA BOUNDARY
- MINE FEATURE BOUNDARY
- EPA REMOVAL ACTION BOUNDARY
- HOME SITE 0.5ACRE SURVEY AREA BOUNDARY
- AREAS ABOVE FIELD SCREENING LEVEL

STATIC GAMMA MEASUREMENT LOCATIONS SHOWING EQUIVALENT Ra-226 (pCi/g) CONCENTRATION

- < 2.2
- 2.2 - 6.0
- 6.1 - 22.4
- 22.4 - 50
- > 50

NOTES:

1. SURFACE TOPOGRAPHY GENERATED FROM AERIAL PHOTOGRAPHS DATED MAY 2007 BY COOPER AERIAL SURVEYS CO. NEW MEXICO WEST STATE PLANE COORDINATES, NAD 83.

REV. No.	REVISIONS	DATE	DESIGN BY	DRAWN BY	REVIEWED AND SIGNED BY
0	ISSUE FOR INTERNAL REVIEW	01/08	T.Leeson	E.Marks	T.Leeson



P.O. BOX 3077
Gallup, New Mexico 87305-3077

PROJECT: **SUPPLEMENTAL REMOVAL SITE EVALUATION REPORT**

DRAWING TITLE:
REMOVAL ACTION BOUNDARIES



SCALE:
As Shown

FIGURE No.
1-6

