GREGG

MACTEC

Northing: 1141171.79 Easting: 621801.62 Elevation: 221.38 Operator: R.AGUILLAR

Site: PLANT VOGTLE

Sounding: C-3003s

Engineer: M.COOKE

Date: 1/26/2007 10:46

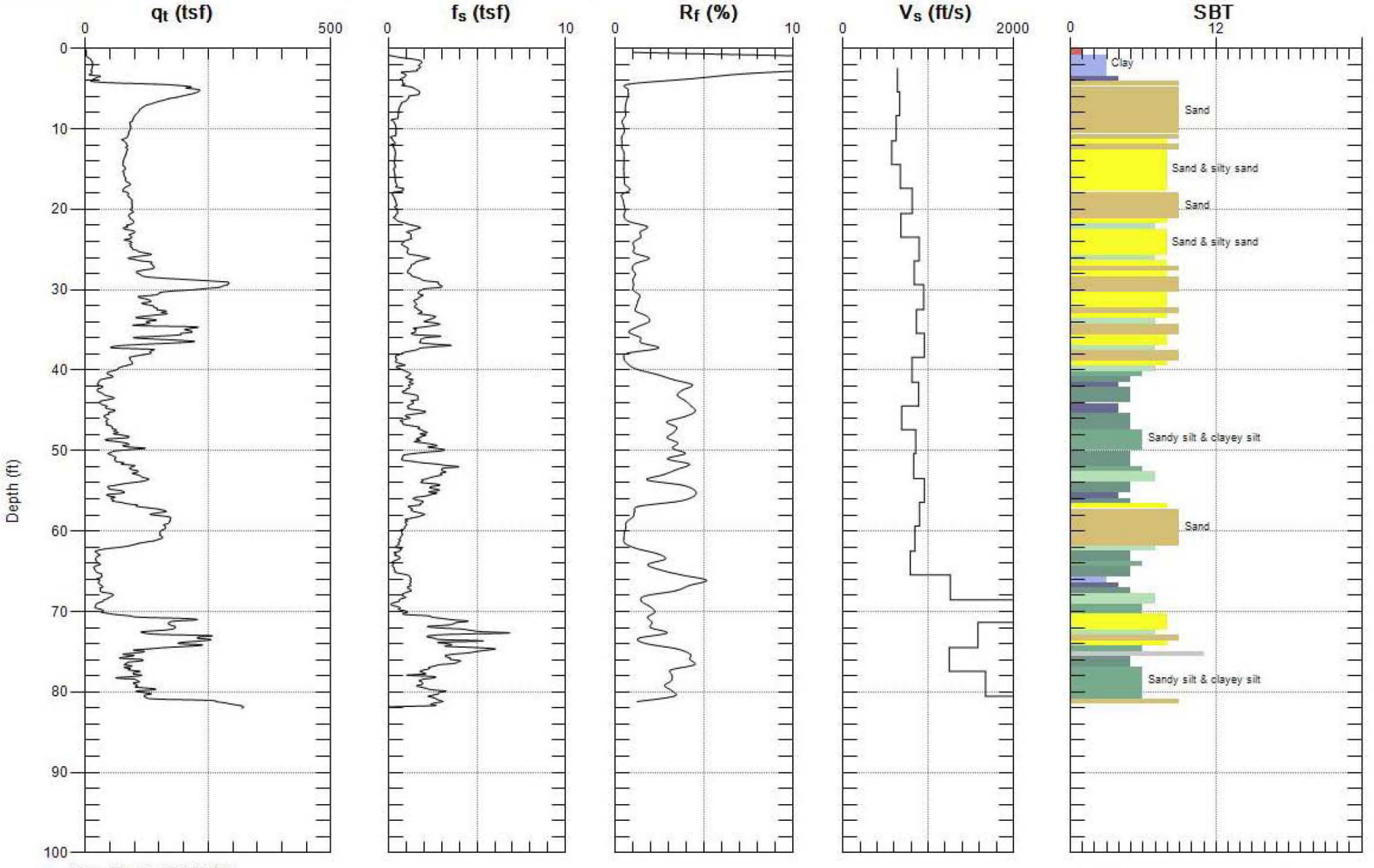

Max. Depth: 82.020 (ft)
Avg. Interval: 0.656 (ft)

SBT: Soil Behavior Type (Robertson 1990)

GREGG

MACTEC

Northing: 1141171.79 Easting: 621801.62 Elevation: 221.38 Operator: R.AGUILLAR

Site: PLANT VOGTLE **Engineer: M.COOKE**

Sounding: C-3003s **Date: 1/26/2007 10:46**

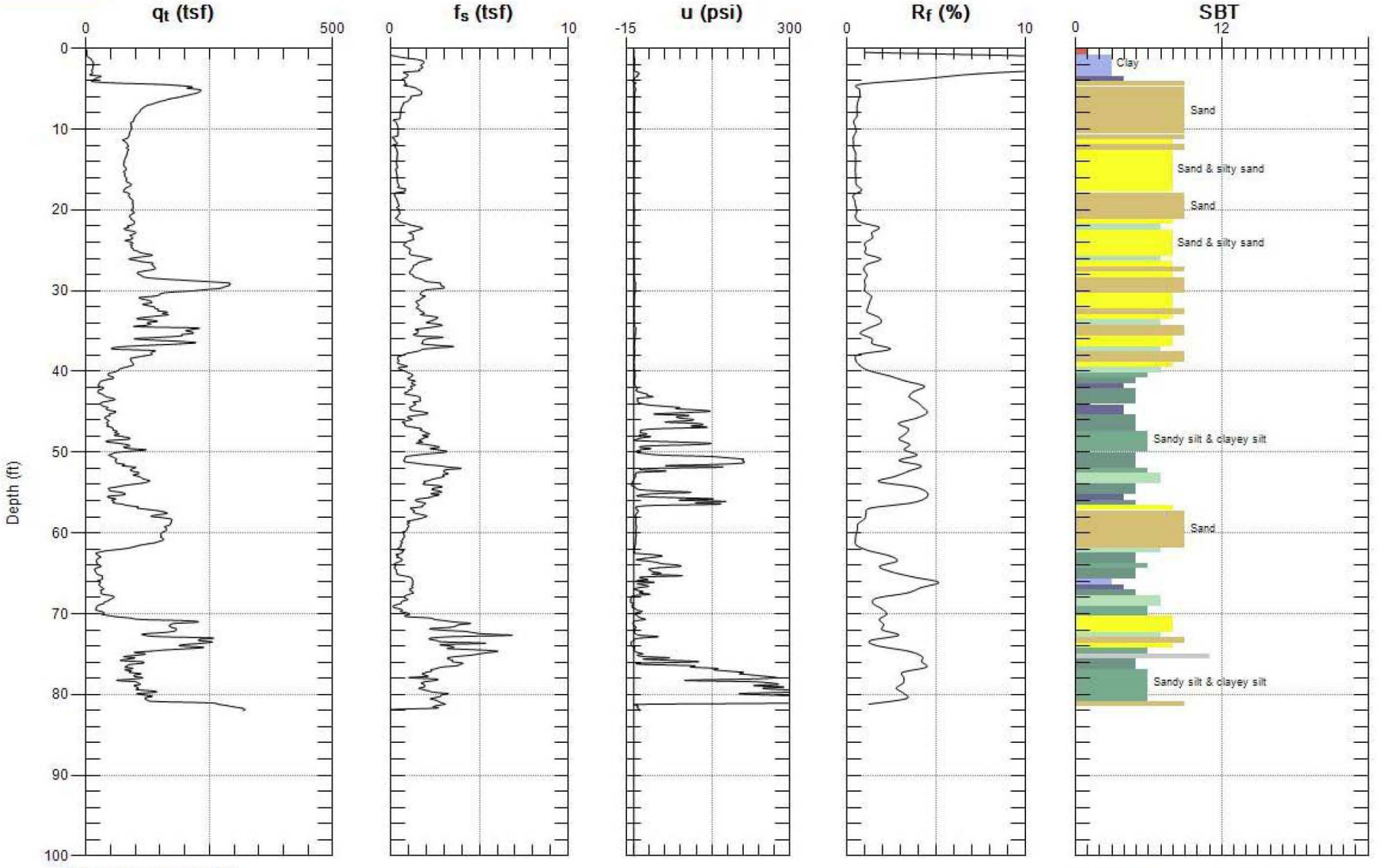

Max. Depth: 82.020 (ft)
Avg. Interval: 0.656 (ft)

SBT: Soil Behavior Type (Robertson 1990)

GREGG

MACTEC

Northing: 1141542.00 Easting: 621807.33 Elevation: 223.25 Operator: R.AGUILLAR

Site: PLANT VOGTLE **Engineer: M.COOKE**

Sounding: C-3004 **Date: 1/25/2007 07:49**

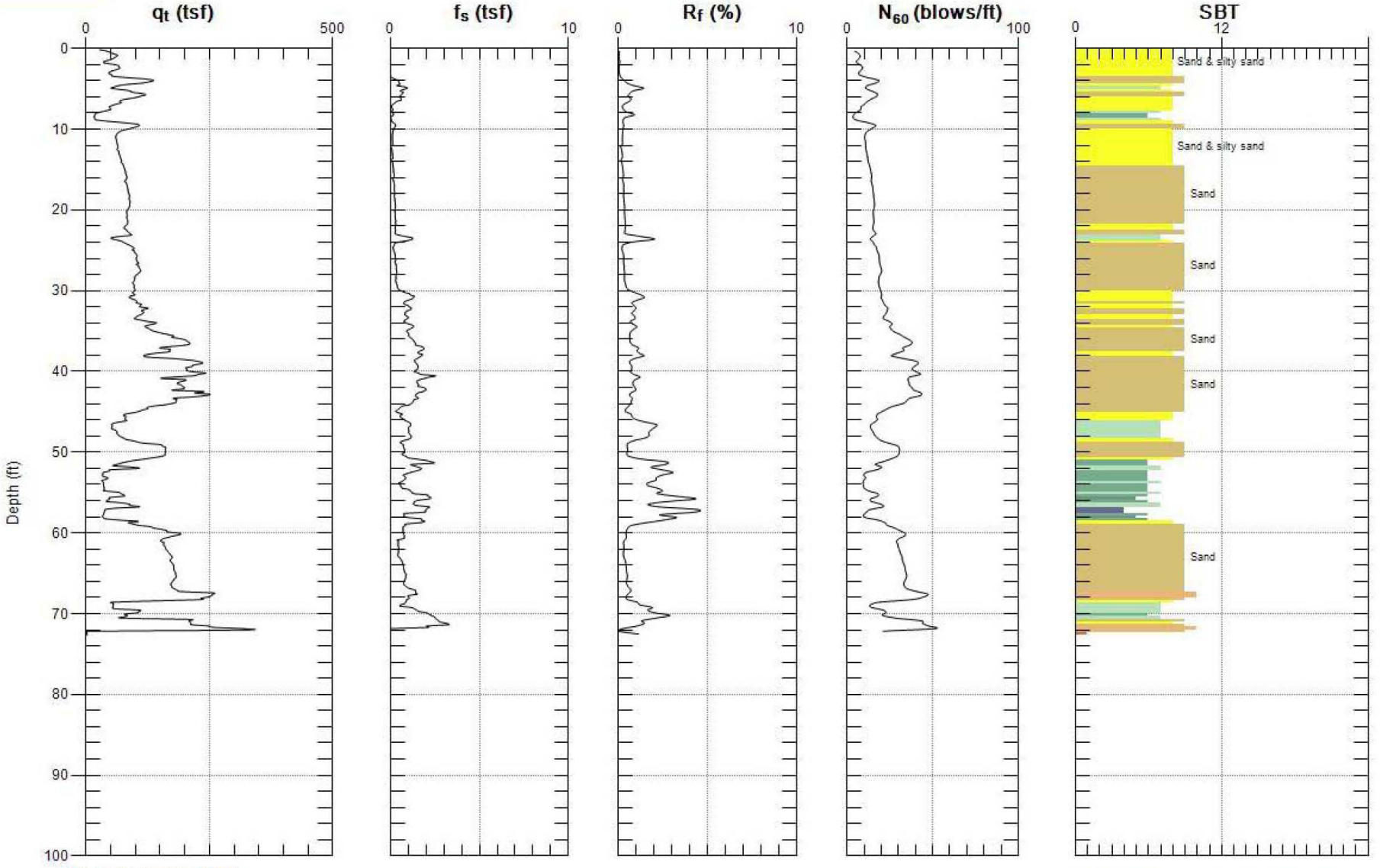

Max. Depth: 72.671 (ft)
Avg. Interval: 0.328 (ft)

SBT: Soil Behavior Type (Robertson 1990)

GREGG

MACTEC

Northing: 1141542.00 Easting: 621807.33 Elevation: 223.25 Operator: R.AGUILLAR

Site: PLANT VOGTLE **Engineer: M.COOKE**

Sounding: C-3004 **Date: 1/25/2007 07:49**

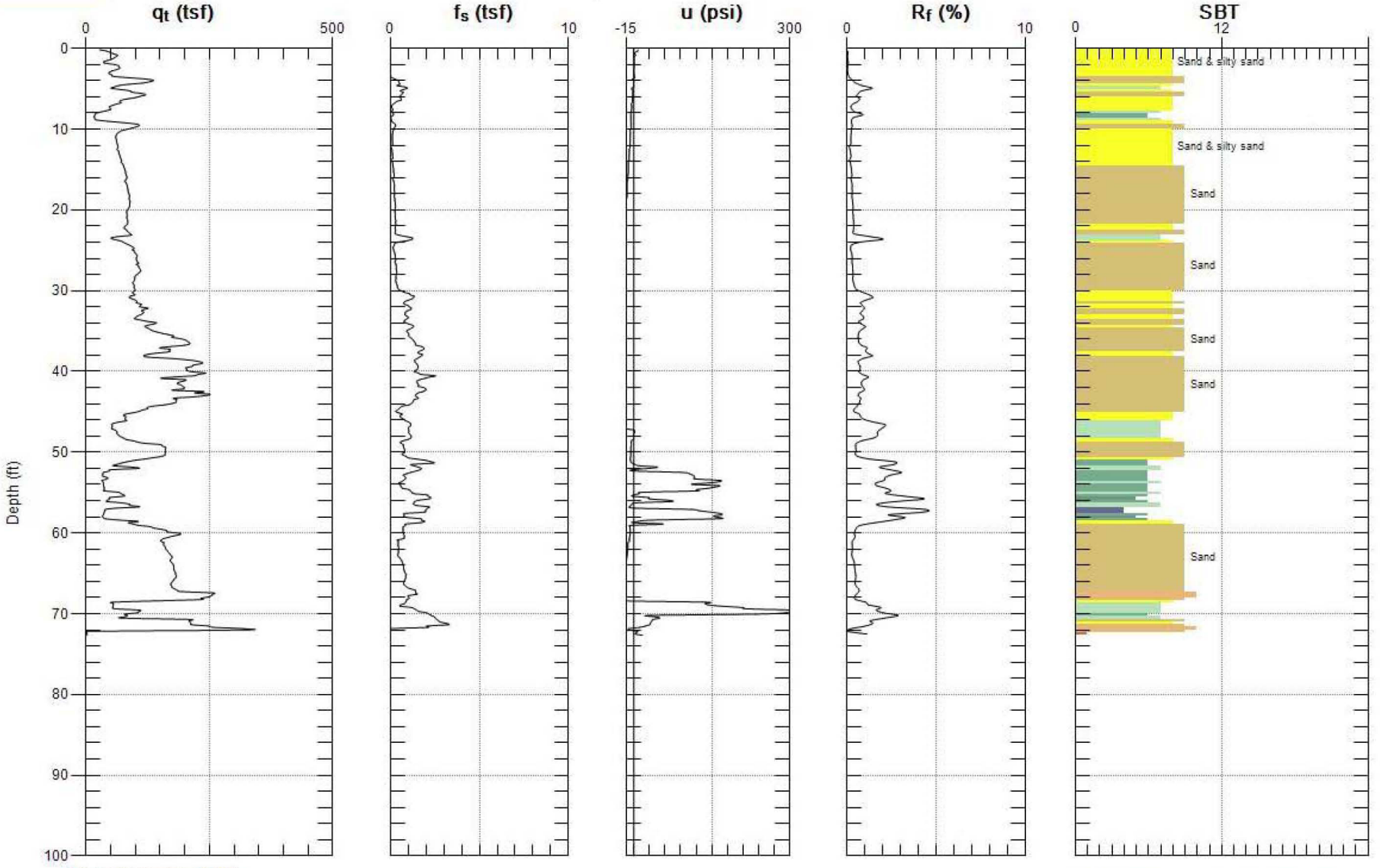

Max. Depth: 72.671 (ft)
Avg. Interval: 0.328 (ft)

SBT: Soil Behavior Type (Robertson 1990)

GREGG

MACTEC

Northing: 1141266.89 Easting: 621792.33 Elevation: 221.27 Operator: R.AGUILLAR

Site: PLANT VOGTLE

Sounding: C-3005s

Engineer: M.COOKE

Date: 1/26/2007 05:24

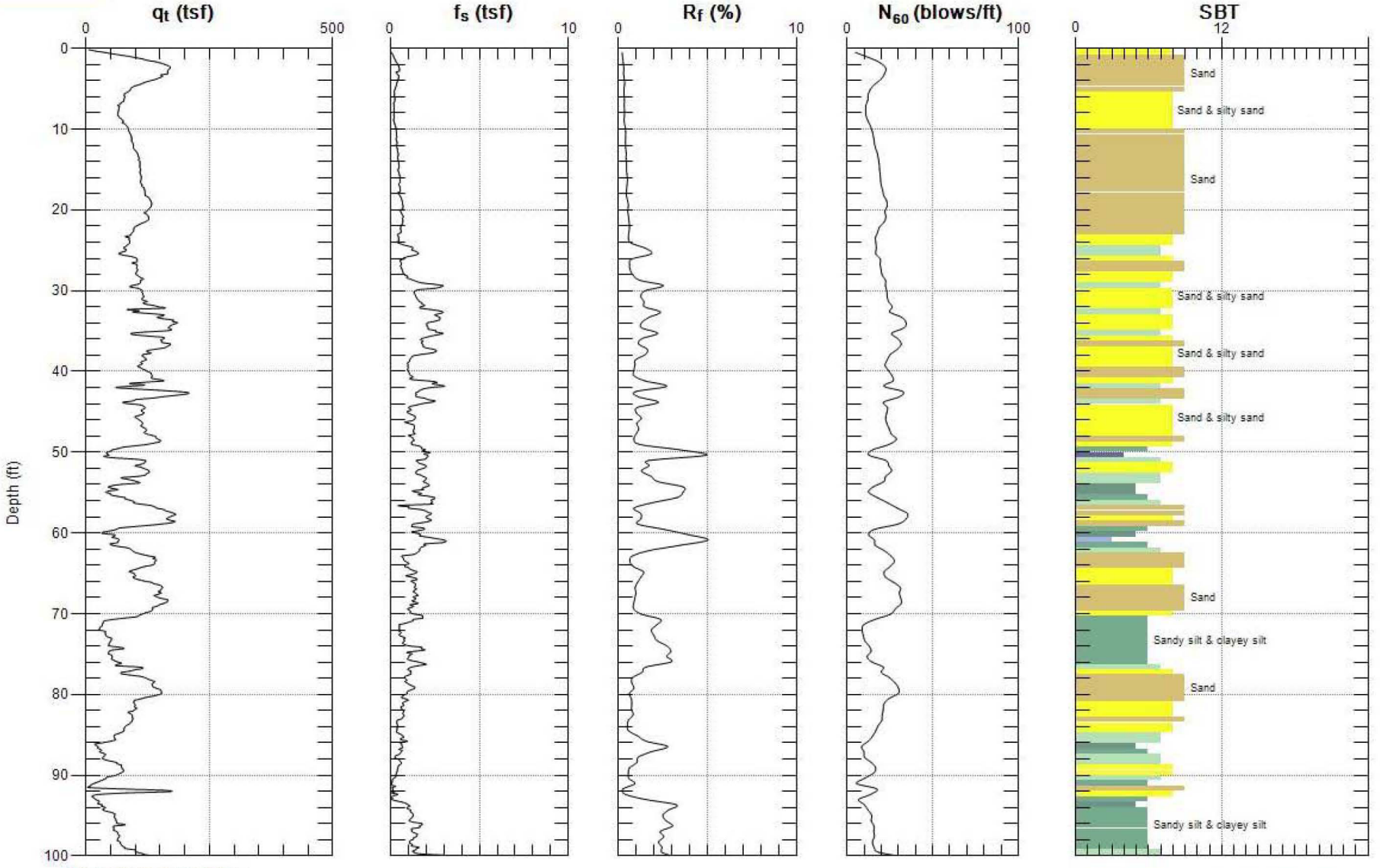

Max. Depth: 101.050 (ft)
Avg. Interval: 0.656 (ft)

SBT: Soil Behavior Type (Robertson 1990)

GREGG

MACTEC

Northing: 1141266.89 Easting: 621792.33 Elevation: 221.27 Operator: R.AGUILLAR

Site: PLANT VOGTLE

Sounding: C-3005s

Engineer: M.COOKE

Date: 1/26/2007 05:24

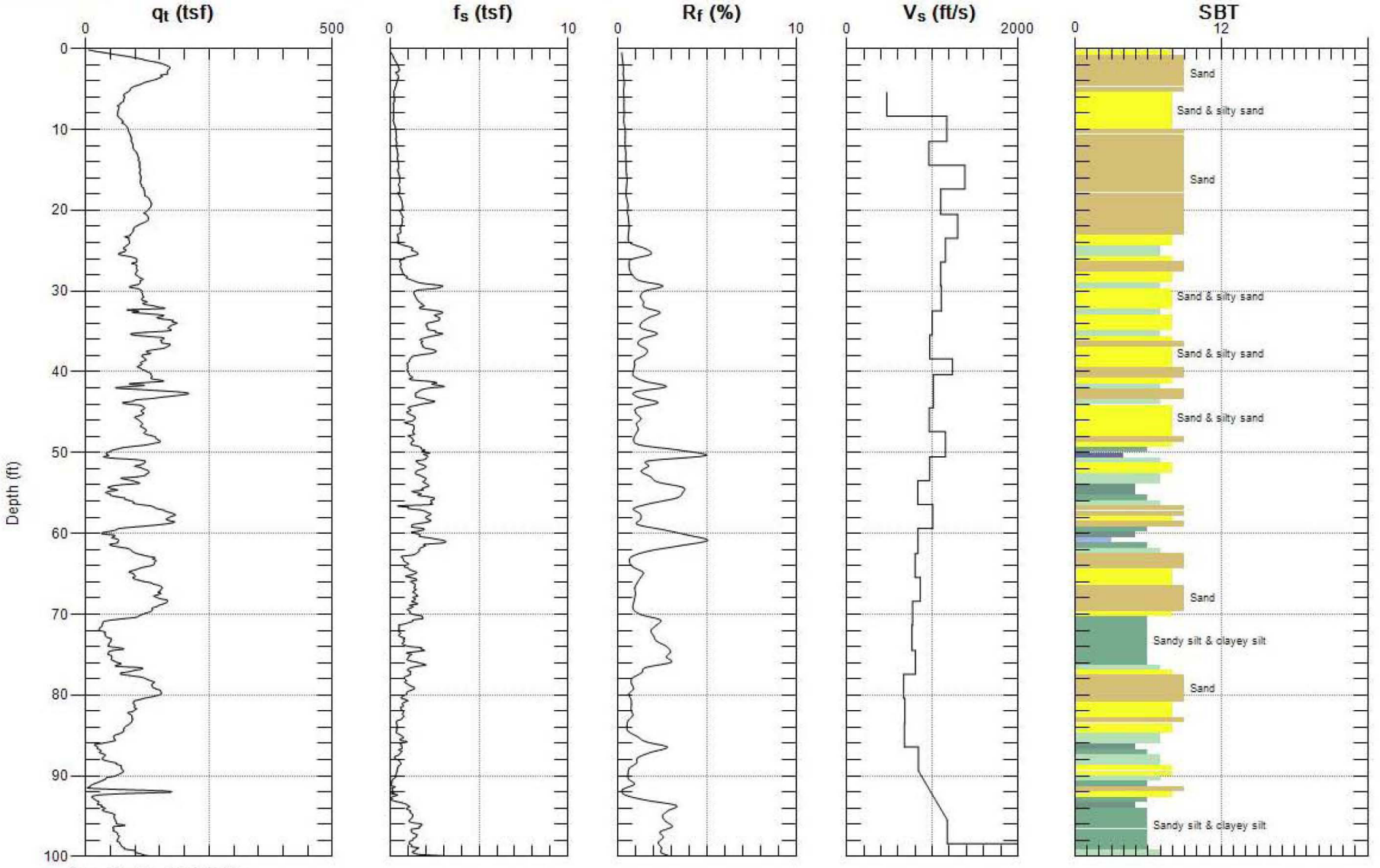

Max. Depth: 101.050 (ft)
Avg. Interval: 0.656 (ft)

SBT: Soil Behavior Type (Robertson 1990)

GREGG

MACTEC

Northing: 1141266.89 Easting: 621792.33 Elevation: 221.27 Operator: R.AGUILLAR

Site: PLANT VOGTLE

Sounding: C-3005s

Engineer: M.COOKE

Date: 1/26/2007 05:24

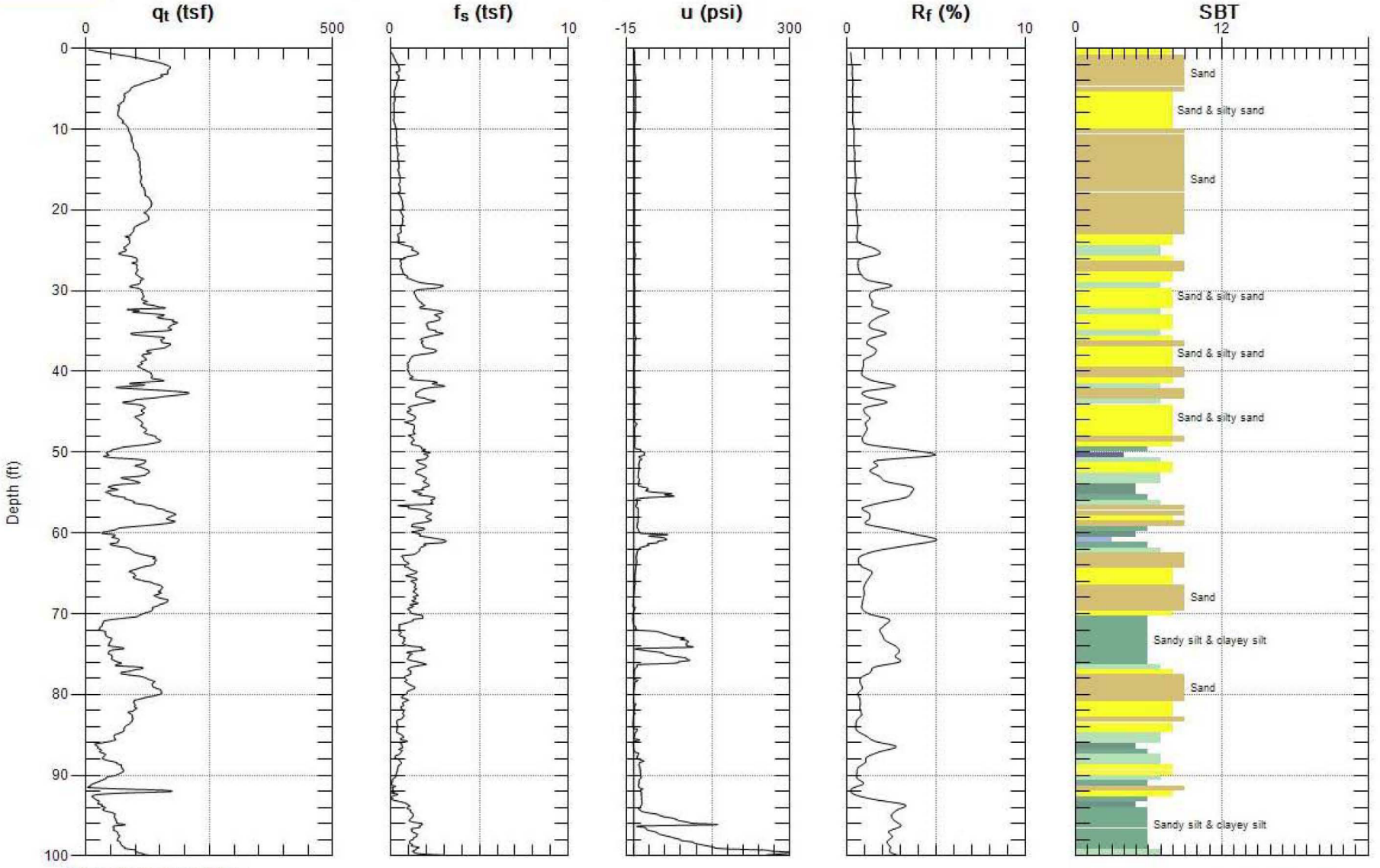

Max. Depth: 101.050 (ft)
Avg. Interval: 0.656 (ft)

SBT: Soil Behavior Type (Robertson 1990)

GREGG

MACTEC

Northing: 1142599.87 Easting: 620918.51 Elevation: 218.87 Operator: R.AGUILLAR

Site: PLANT VOGTLE **Engineer: M.COOKE**

Sounding: C-4001s **Date: 1/31/2007 05:36**

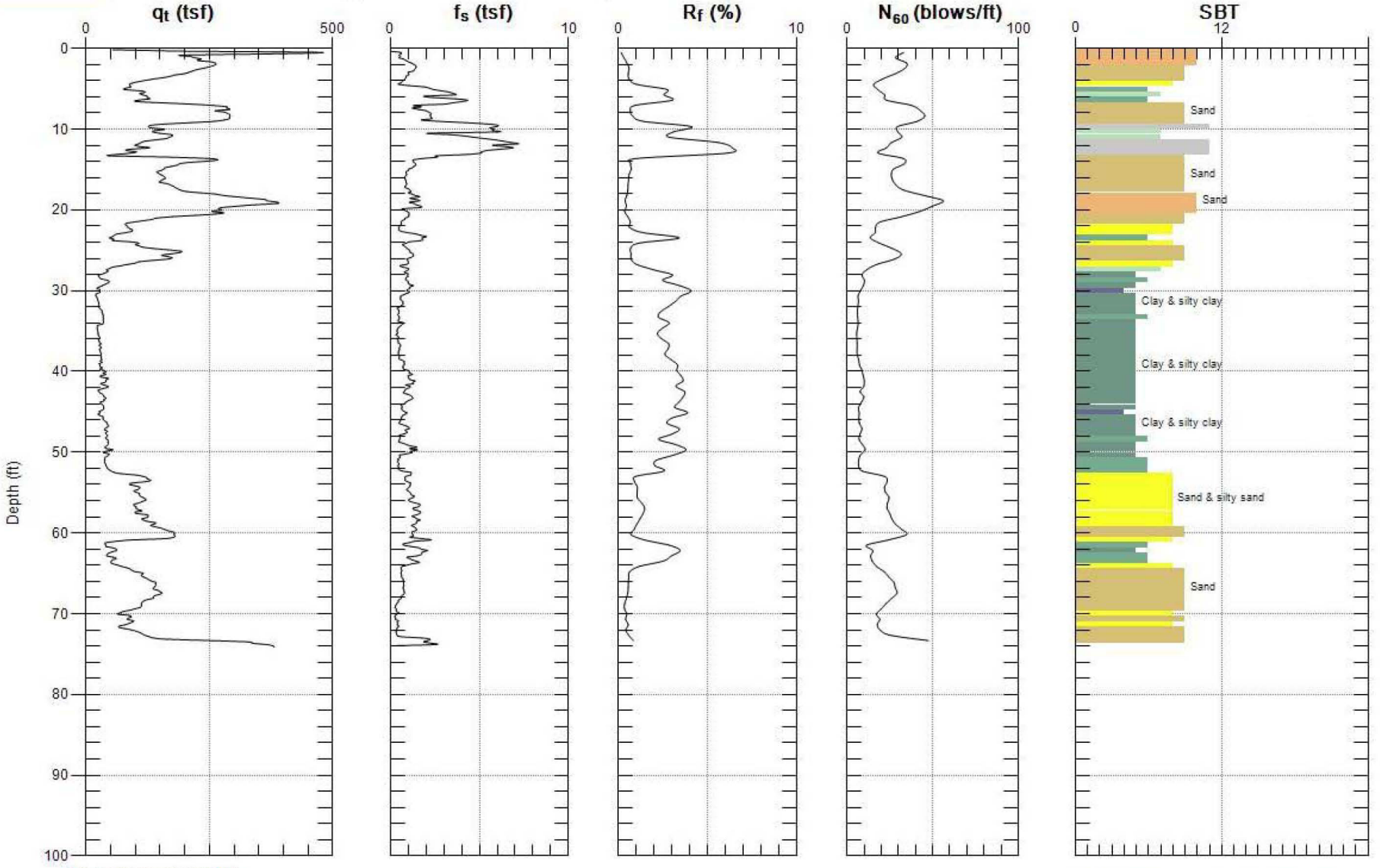

Max. Depth: 74.150 (ft)
Avg. Interval: 0.656 (ft)

SBT: Soil Behavior Type (Robertson 1990)

GREGG

MACTEC

Northing: 1142599.87 Easting: 620918.51 Elevation: 218.87 Operator: R.AGUILLAR

Site: PLANT VOGTLE

Sounding: C-4001s

Engineer: M.COOKE

Date: 1/31/2007 05:36

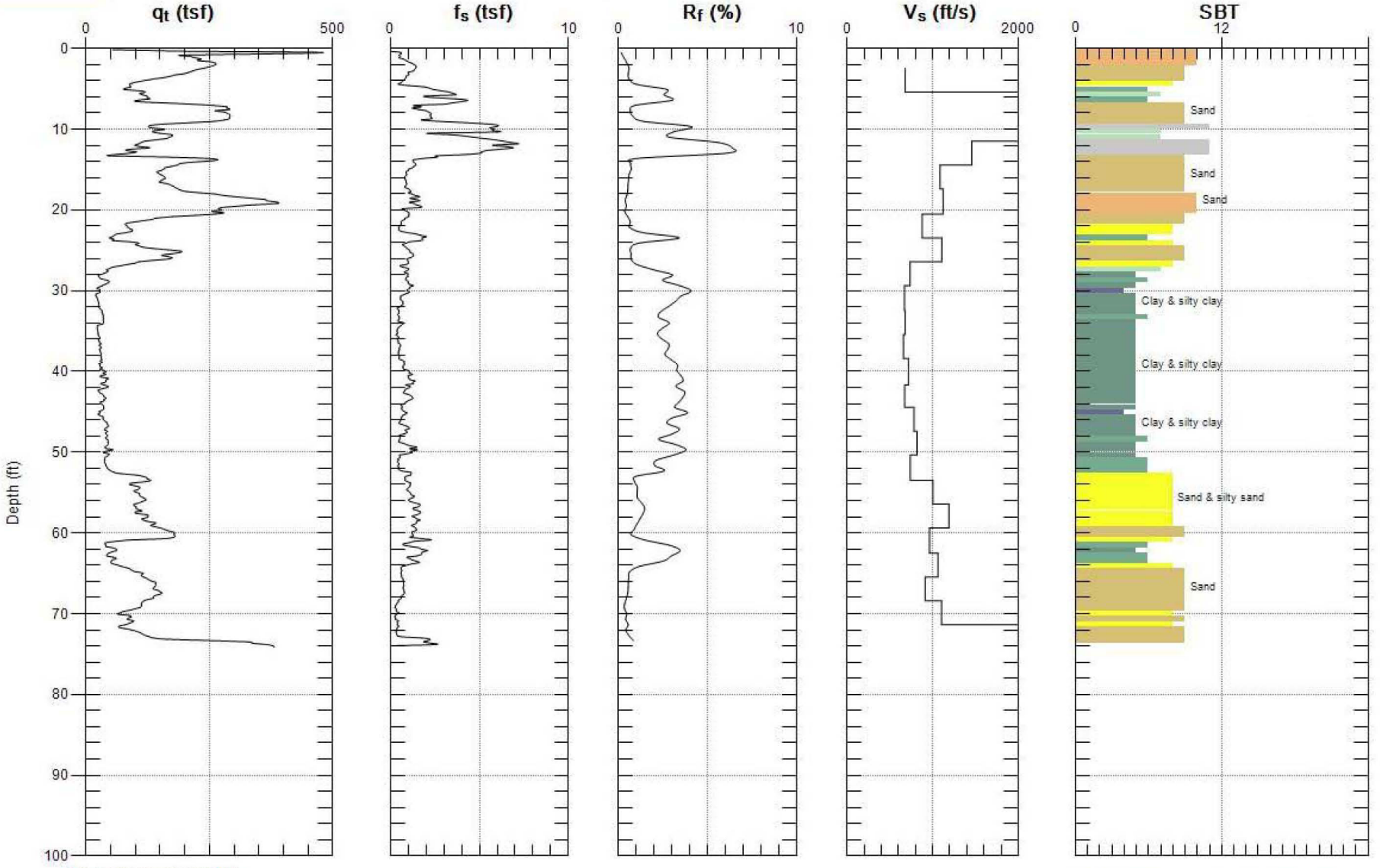

Max. Depth: 74.150 (ft)
Avg. Interval: 0.656 (ft)

SBT: Soil Behavior Type (Robertson 1990)

GREGG

MACTEC

Northing: 1142599.87 Easting: 620918.51 Elevation: 218.87 Operator: R.AGUILLAR

Site: PLANT VOGTLE

Sounding: C-4001s

Engineer: M.COOKE

Date: 1/31/2007 05:36

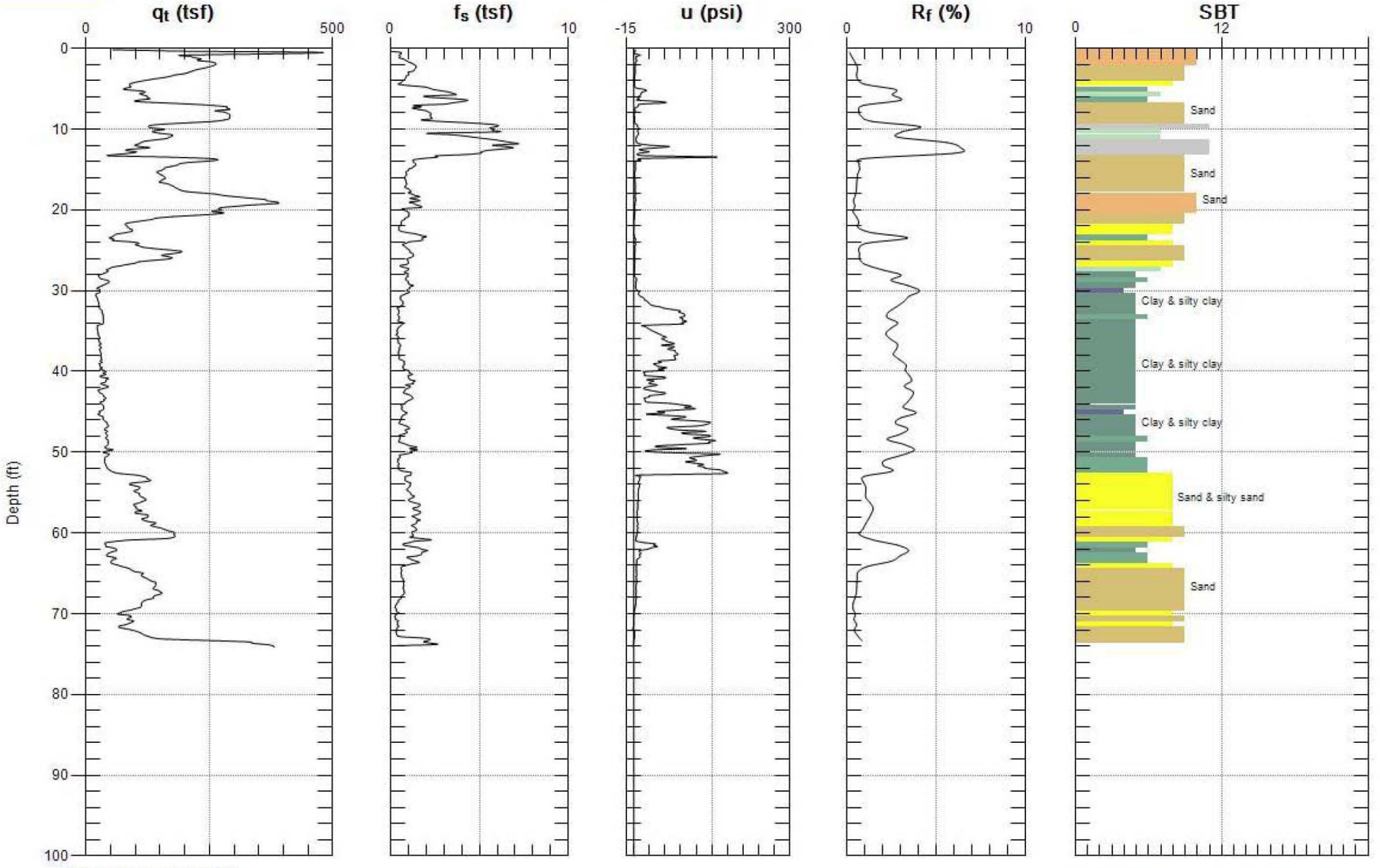

Max. Depth: 74.150 (ft)
Avg. Interval: 0.656 (ft)

SBT: Soil Behavior Type (Robertson 1990)

GREGG

MACTEC

Northing: 1142599.94 Easting: 621063.82 Elevation: 219.08 Operator: R.AGUILLAR

Site: PLANT VOGTLE

Sounding: C-4002s

Engineer: M.COOKE

Date: 1/30/2007 10:52

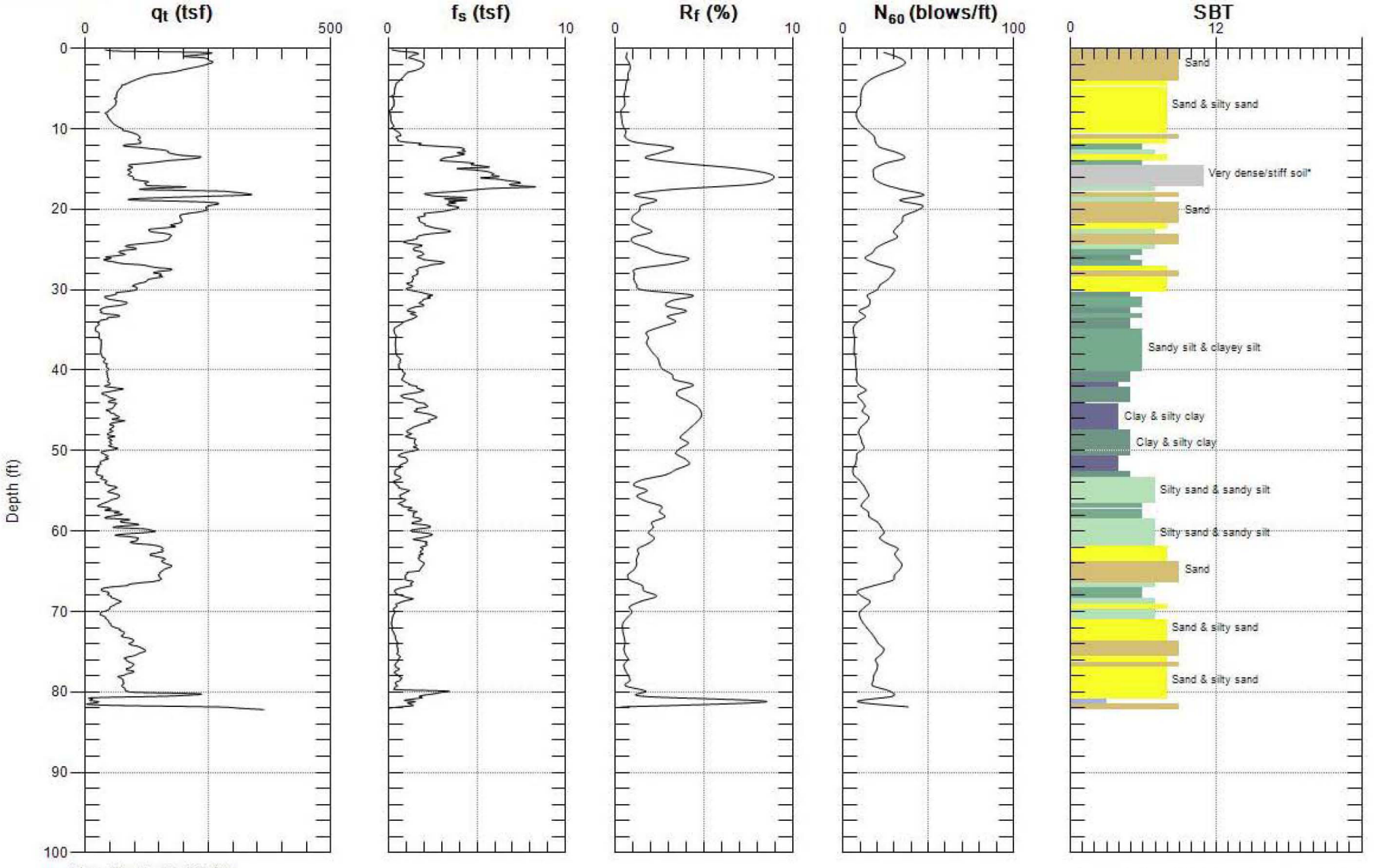

Max. Depth: 82.190 (ft)
Avg. Interval: 0.656 (ft)

SBT: Soil Behavior Type (Robertson 1990)

GREGG

MACTEC

Northing: 1142599.94 Easting: 621063.82 Elevation: 219.08 Operator: R.AGUILLAR

Site: PLANT VOGTLE

Sounding: C-4002s

Engineer: M.COOKE

Date: 1/30/2007 10:52

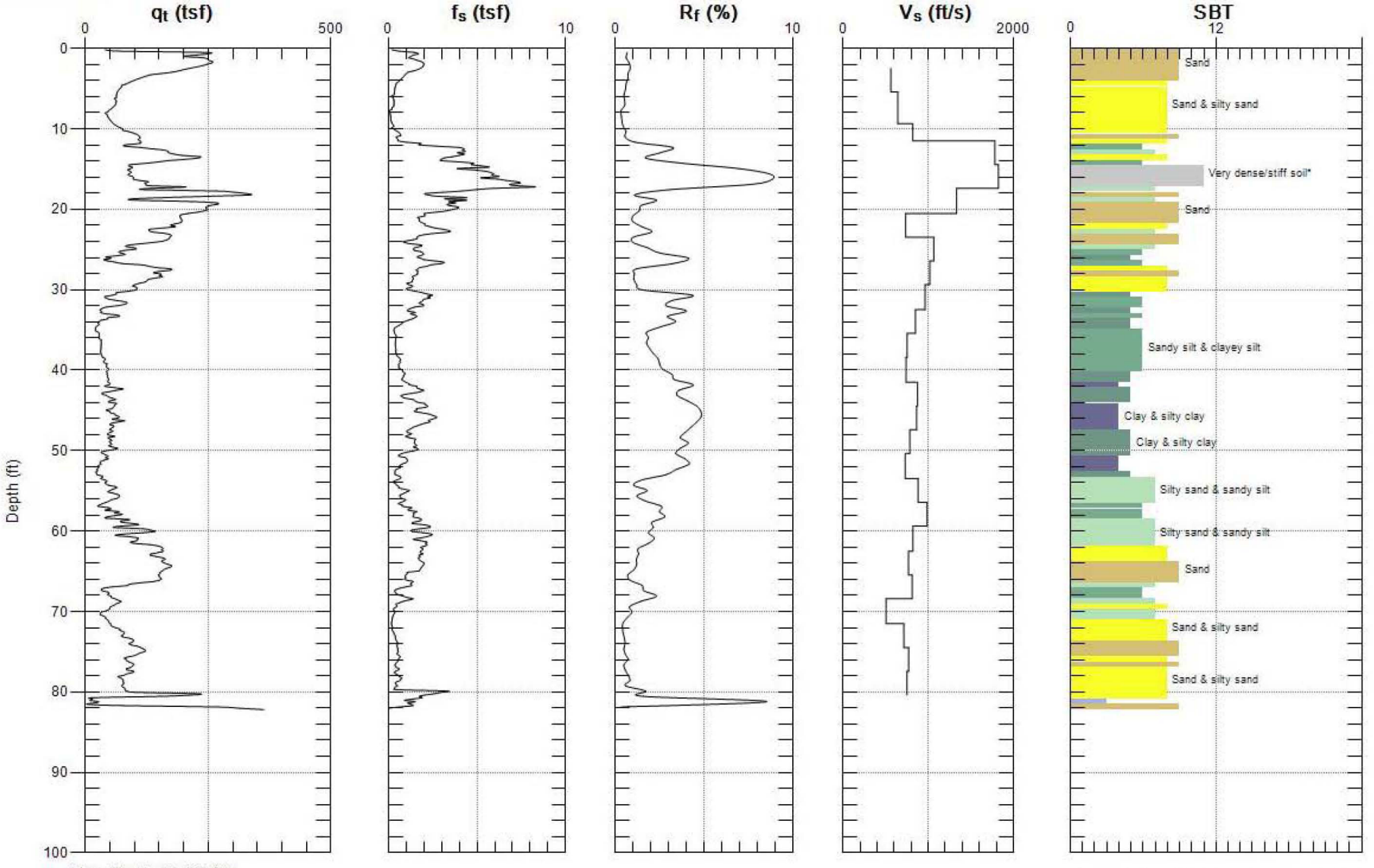

Max. Depth: 82.190 (ft)
Avg. Interval: 0.656 (ft)

SBT: Soil Behavior Type (Robertson 1990)

GREGG

MACTEC

Northing: 1142599.94 Easting: 621063.82 Elevation: 219.08 Operator: R.AGUILLAR

Site: PLANT VOGTLE

Sounding: C-4002s

Engineer: M.COOKE

Date: 1/30/2007 10:52

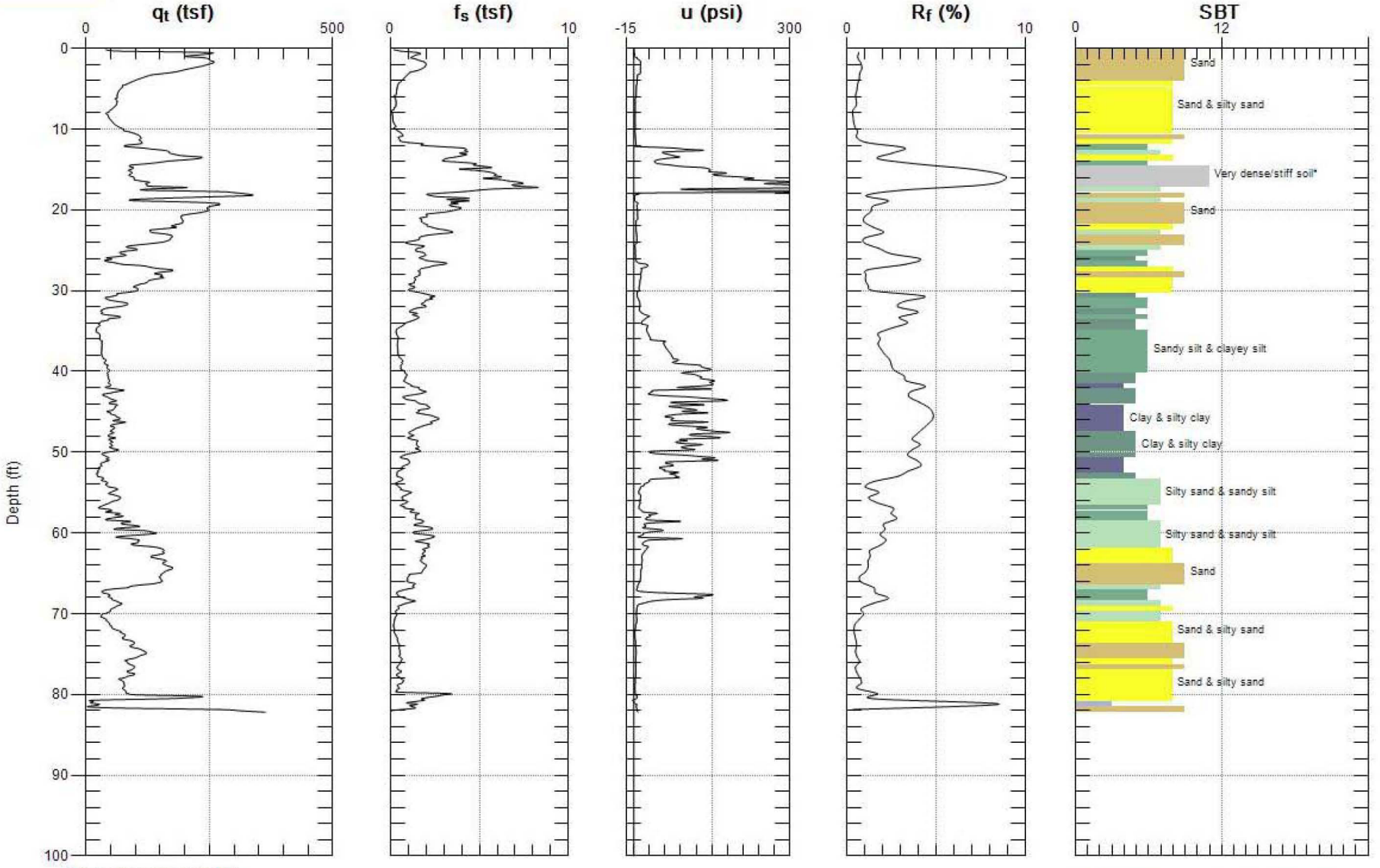

Max. Depth: 82.190 (ft)
Avg. Interval: 0.656 (ft)

SBT: Soil Behavior Type (Robertson 1990)

GREGG

MACTEC

Northing: 1141784.64 Easting: 620708.48 Elevation: 221.16 Operator: R.AGUILLAR

Site: PLANT VOGTLE

Sounding: C-4003s

Engineer: M.COOKE

Date: 1/29/2007 07:41

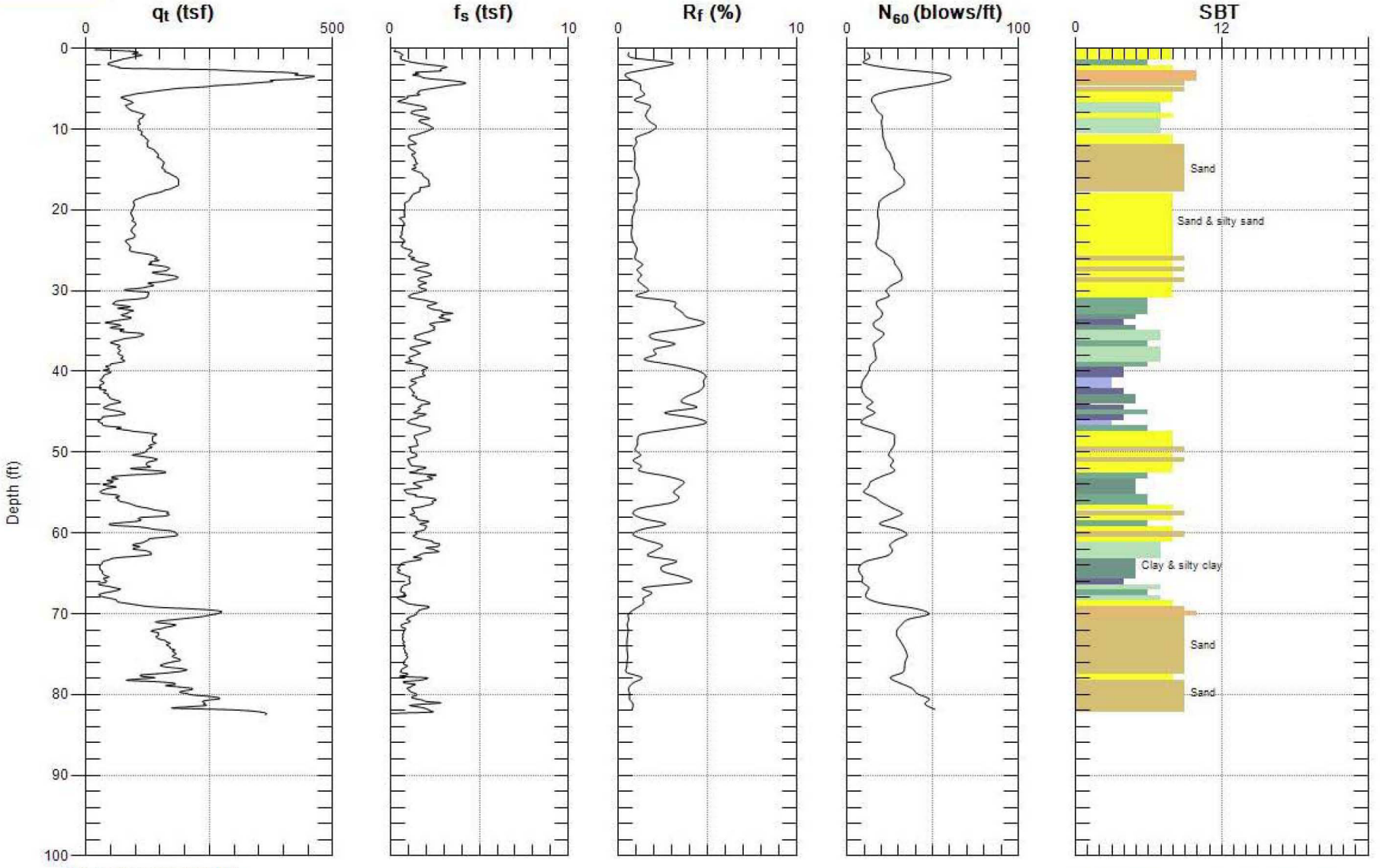

Max. Depth: 82.510 (ft)
Avg. Interval: 0.656 (ft)

SBT: Soil Behavior Type (Robertson 1990)