GREGG

MACTEC

Northing: 1147622.11 Easting: 623171.88 Elevation: 209.79 Operator: R.AGUILLAR

Site: PLANT VOGTLE

Sounding: C-1109

Engineer: M.COOKE

Date: 1/20/2007 05:32

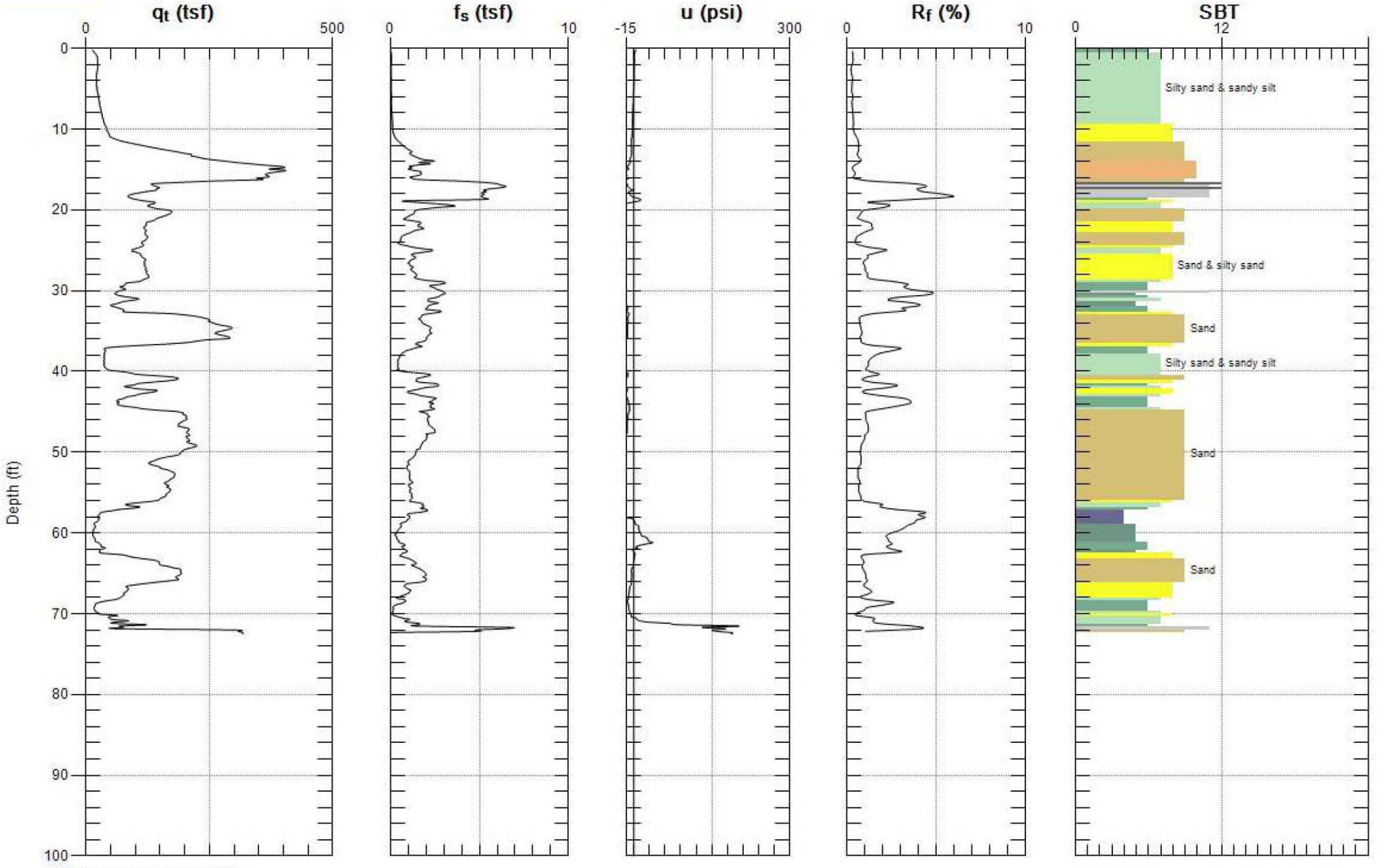

Max. Depth: 72.507 (ft)
Avg. Interval: 0.328 (ft)

SBT: Soil Behavior Type (Robertson 1990)

GREGG

MACTEC

Northing: 1147198.95 Easting: 622740.32 Elevation: 242.39 Operator: R.AGUILLAR

Site: PLANT VOGTLE **Engineer: M.COOKE**

Sounding: C-1110 **Date: 1/20/2007 09:57**

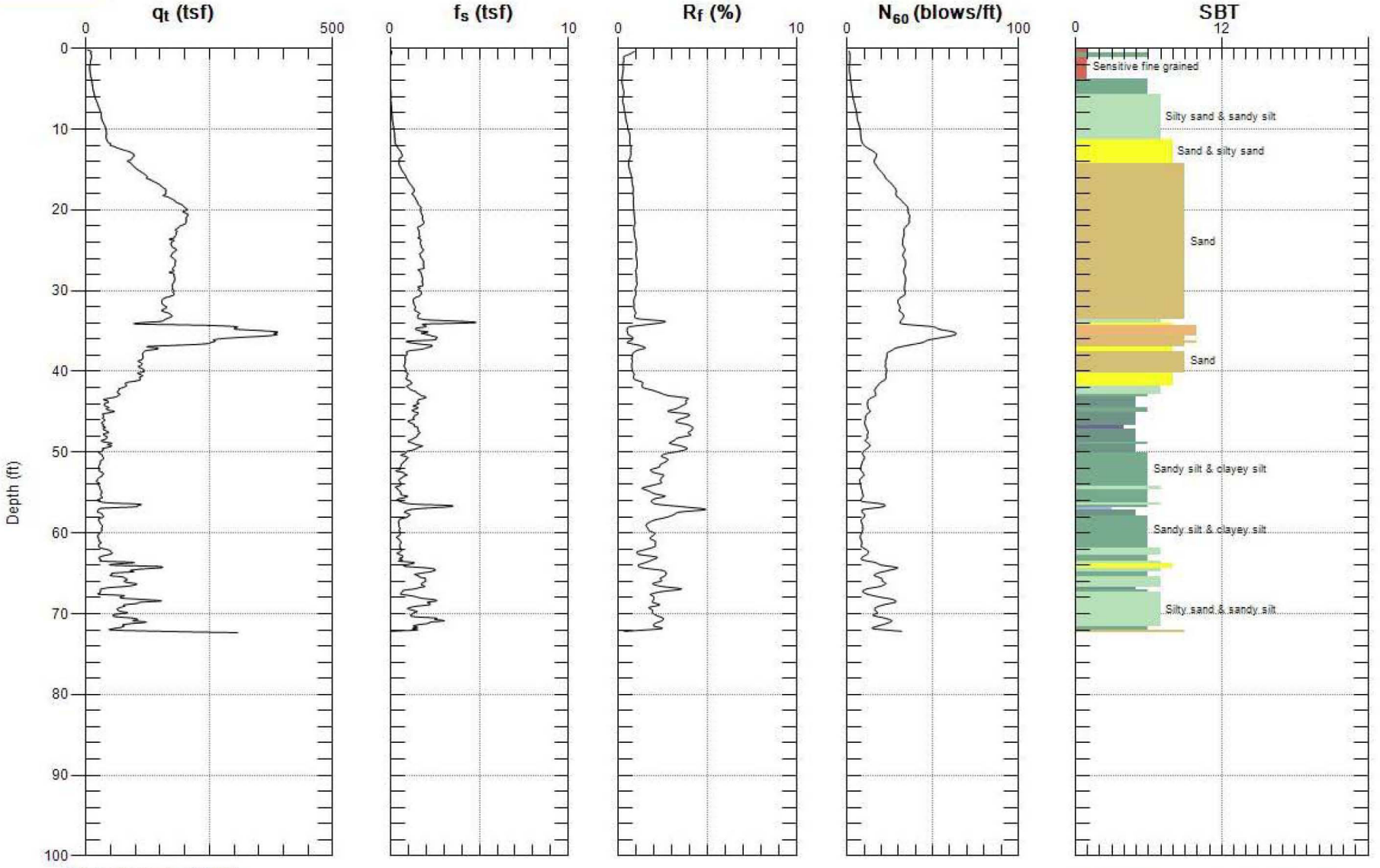

Max. Depth: 72.343 (ft)
Avg. Interval: 0.328 (ft)

SBT: Soil Behavior Type (Robertson 1990)

GREGG

MACTEC

Northing: 1147198.95 Easting: 622740.32 Elevation: 242.39 Operator: R.AGUILLAR

Site: PLANT VOGTLE

Sounding: C-1110

Engineer: M.COOKE

Date: 1/20/2007 09:57

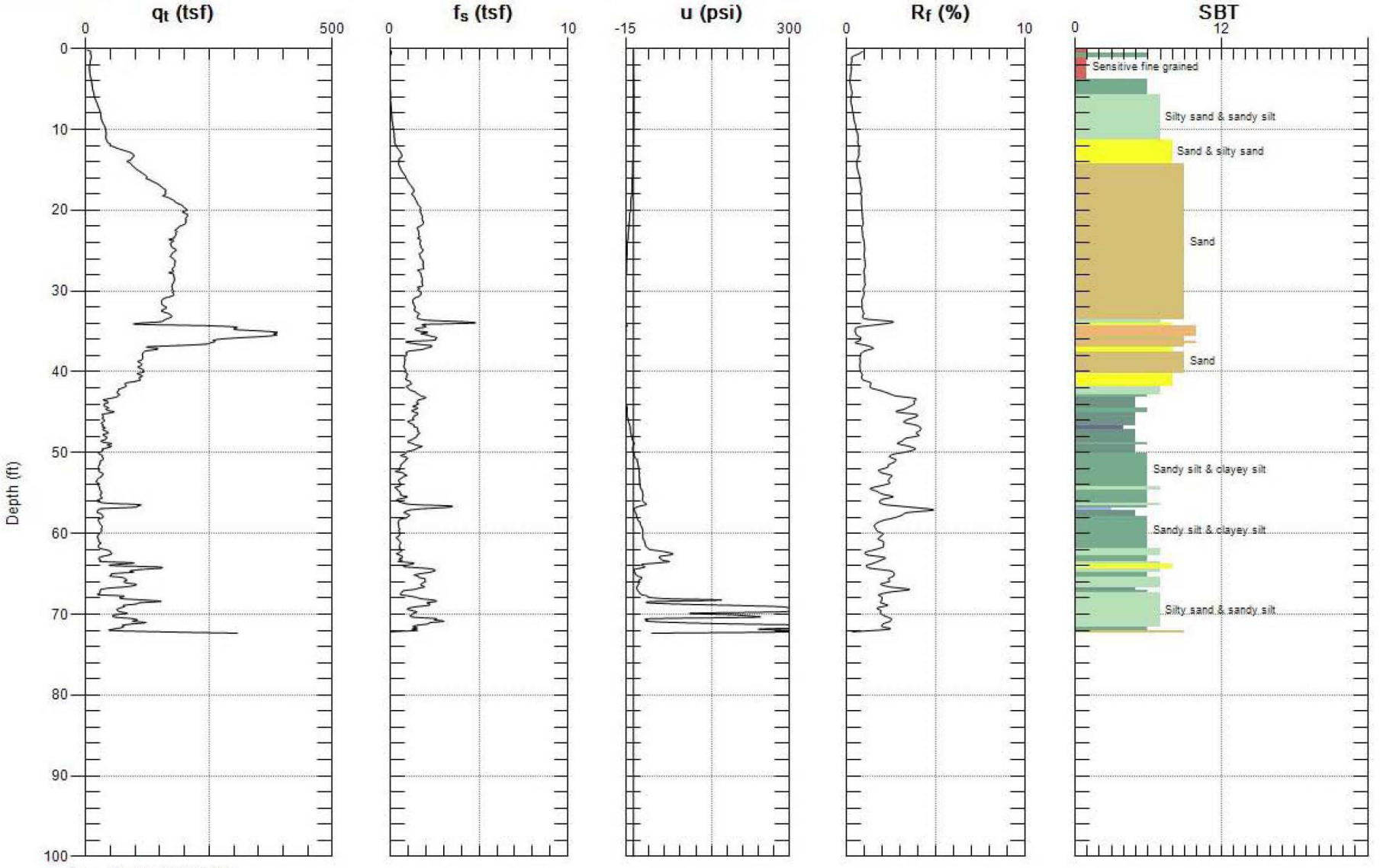

Max. Depth: 72.343 (ft)
Avg. Interval: 0.328 (ft)

SBT: Soil Behavior Type (Robertson 1990)

GREGG

MACTEC

Northing: 1146753.15 Easting: 622346.15 Elevation: 250.69 Operator: R.AGUILLAR

Site: PLANT VOGTLE

Sounding: C-1111

Engineer: M.COOKE

Date: 1/23/2007 06:00

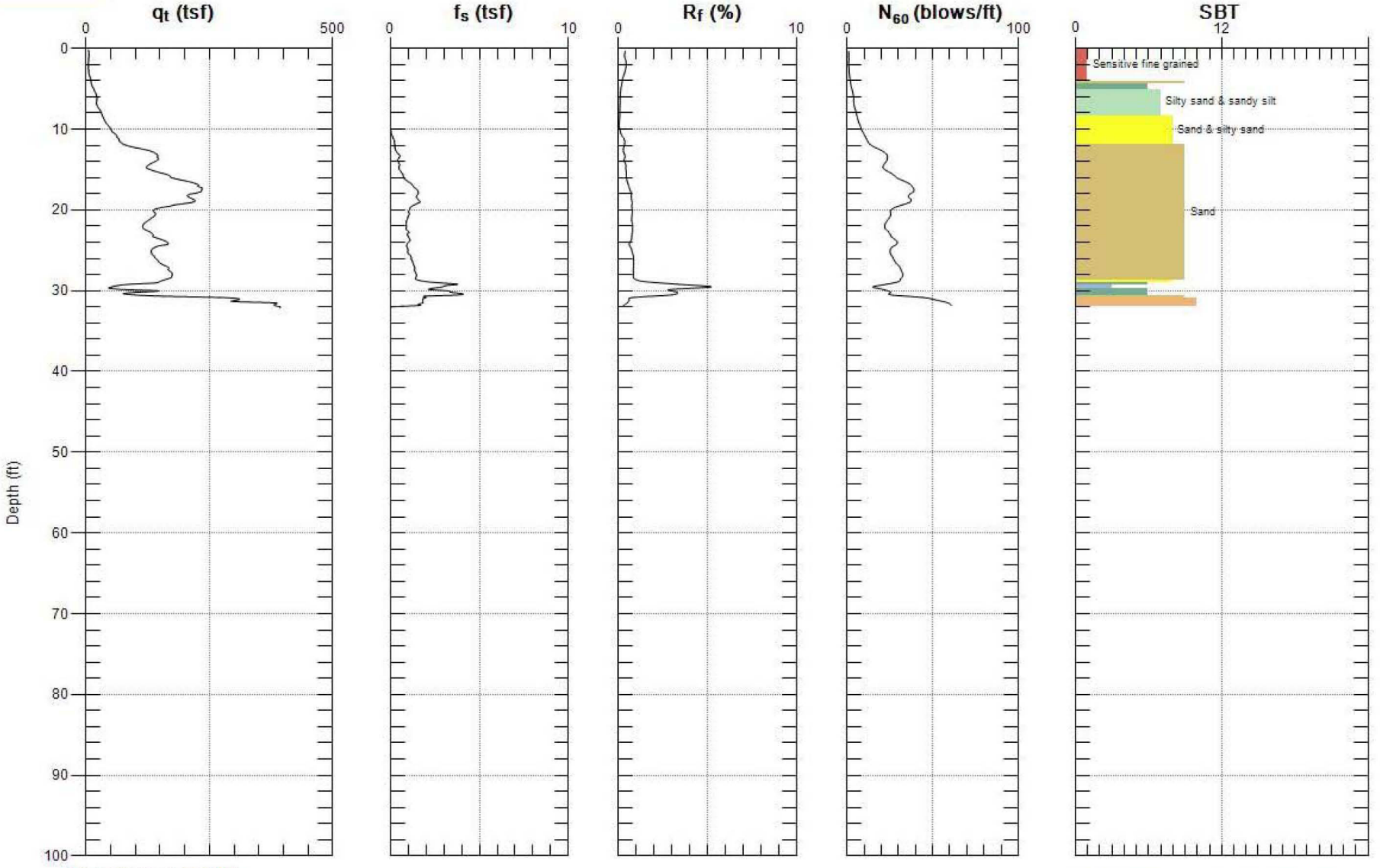

Max. Depth: 32.152 (ft)
Avg. Interval: 0.328 (ft)

SBT: Soil Behavior Type (Robertson 1990)

GREGG

MACTEC

Northing: 1146753.15 Easting: 622346.15 Elevation: 250.69 Operator: R.AGUILLAR

Site: PLANT VOGTLE

Sounding: C-1111

Engineer: M.COOKE

Date: 1/23/2007 06:00

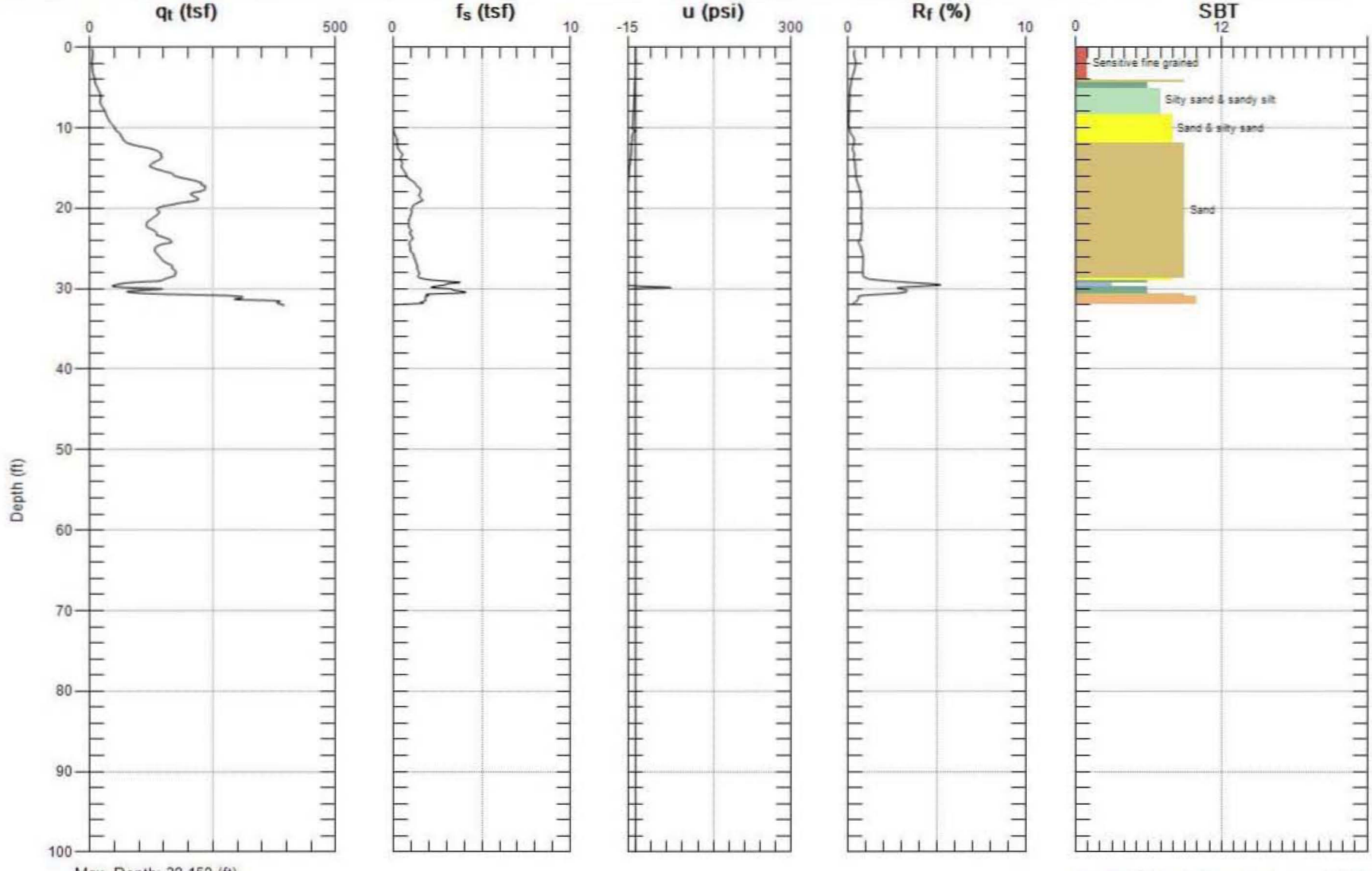

Max. Depth: 32.152 (ft)
Avg. Interval: 0.328 (ft)

SBT: Soil Behavior Type (Robertson 1990)

GREGG

MACTEC

Northing: 1142610.55 Easting: 621726.54 Elevation: 218.37 Operator: R.AGUILLAR

Site: PLANT VOGTLE

Sounding: C-3001s

Engineer: M.COOKE

Date: 1/27/2007 09:31

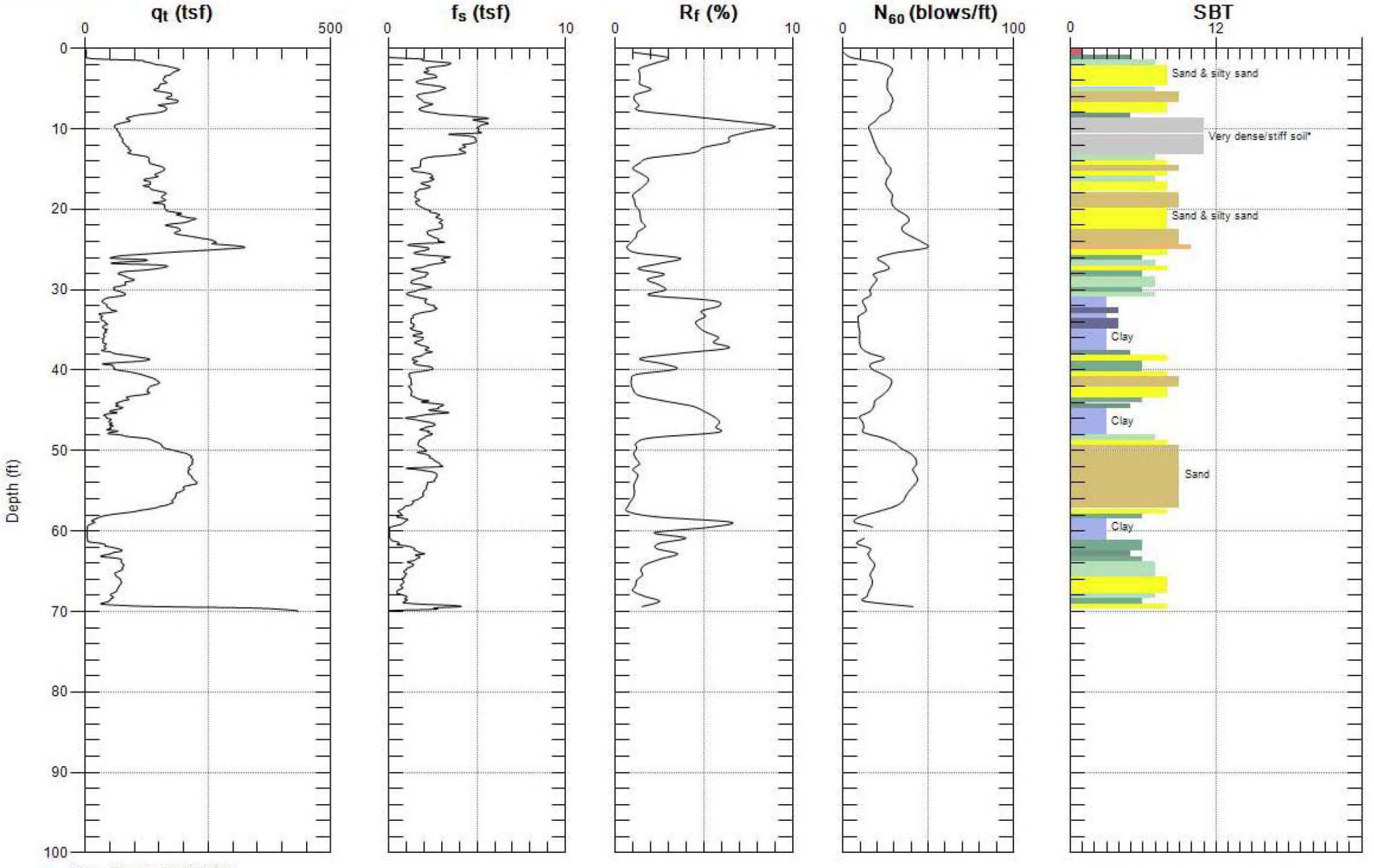

Max. Depth: 70.050 (ft)
Avg. Interval: 0.656 (ft)

SBT: Soil Behavior Type (Robertson 1990)

GREGG

MACTEC

Northing: 1142610.55 Easting: 621726.54 Elevation: 218.37 Operator: R.AGUILLAR

Site: PLANT VOGTLE

Sounding: C-3001s

Engineer: M.COOKE

Date: 1/27/2007 09:31

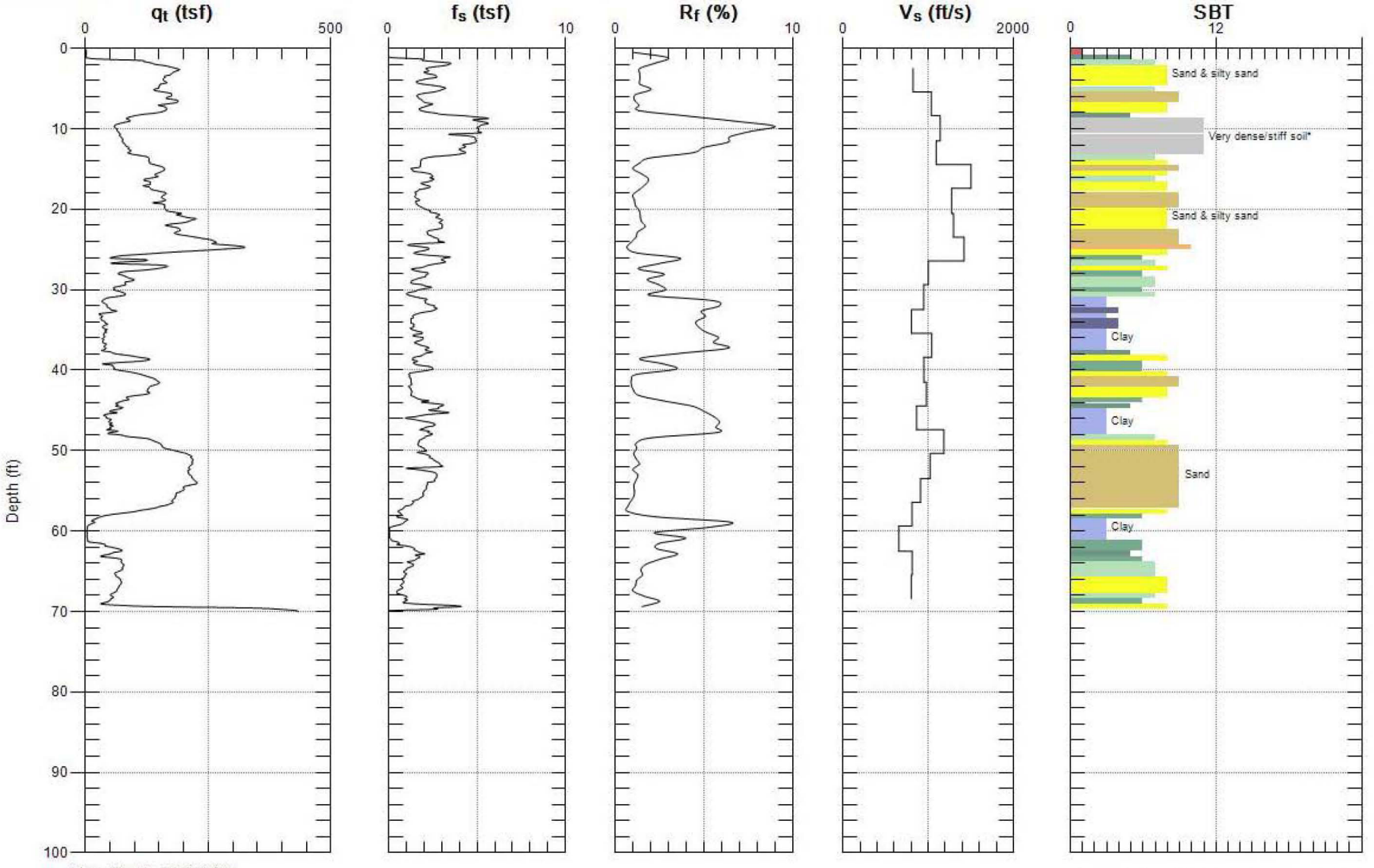

Max. Depth: 70.050 (ft)
Avg. Interval: 0.656 (ft)

SBT: Soil Behavior Type (Robertson 1990)

GREGG

MACTEC

Northing: 1142610.55 Easting: 621726.54 Elevation: 218.37 Operator: R.AGUILLAR

Site: PLANT VOGTLE

Sounding: C-3001s

Engineer: M.COOKE

Date: 1/27/2007 09:31

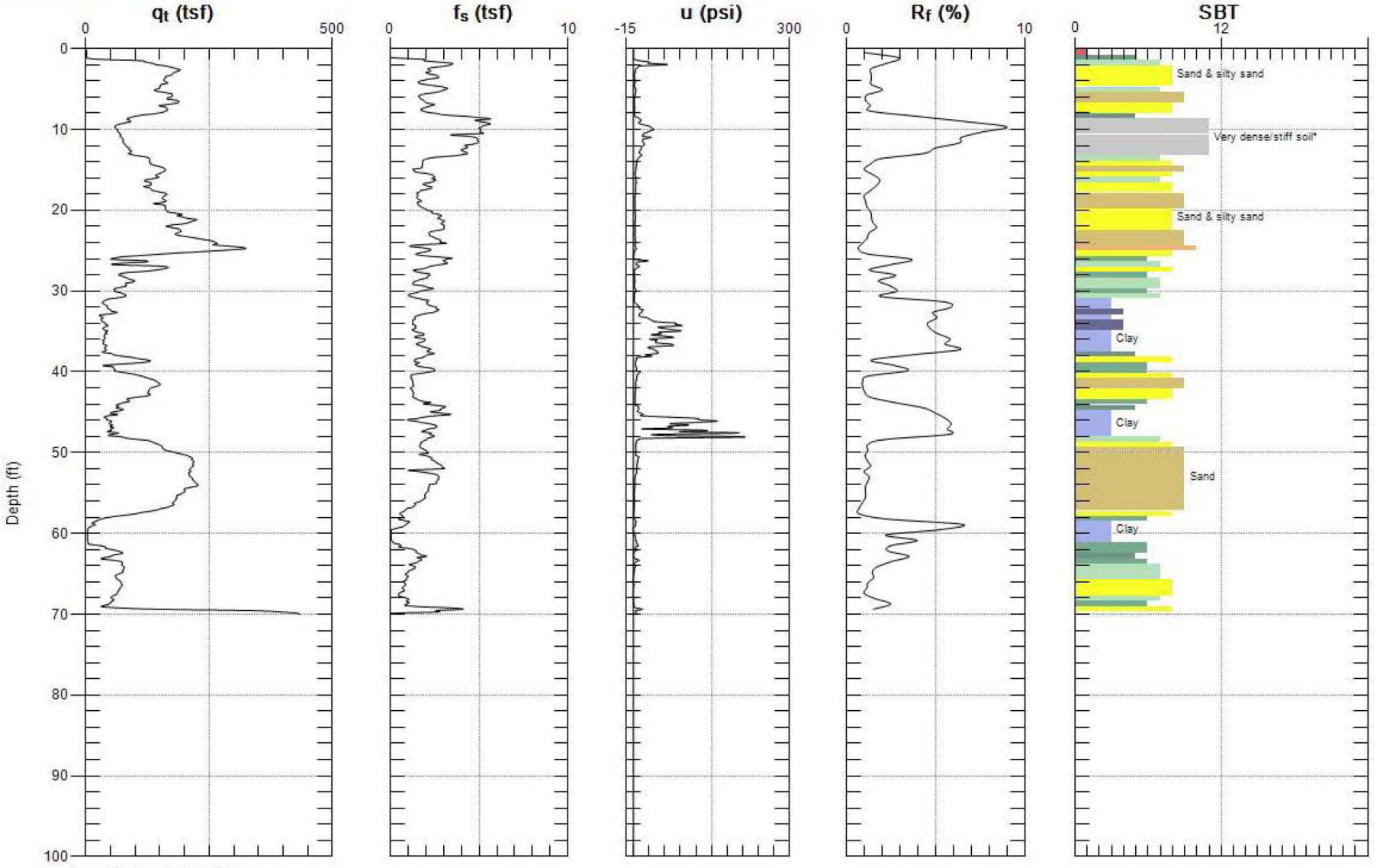

Max. Depth: 70.050 (ft)
Avg. Interval: 0.656 (ft)

SBT: Soil Behavior Type (Robertson 1990)

GREGG

MACTEC

Northing: 1142606.51 Easting: 621872.75 Elevation: 218.89 Operator: R.AGUILLAR

Site: PLANT VOGTLE

Sounding: C-3002s

Engineer: M.COOKE

Date: 1/27/2007 05:18

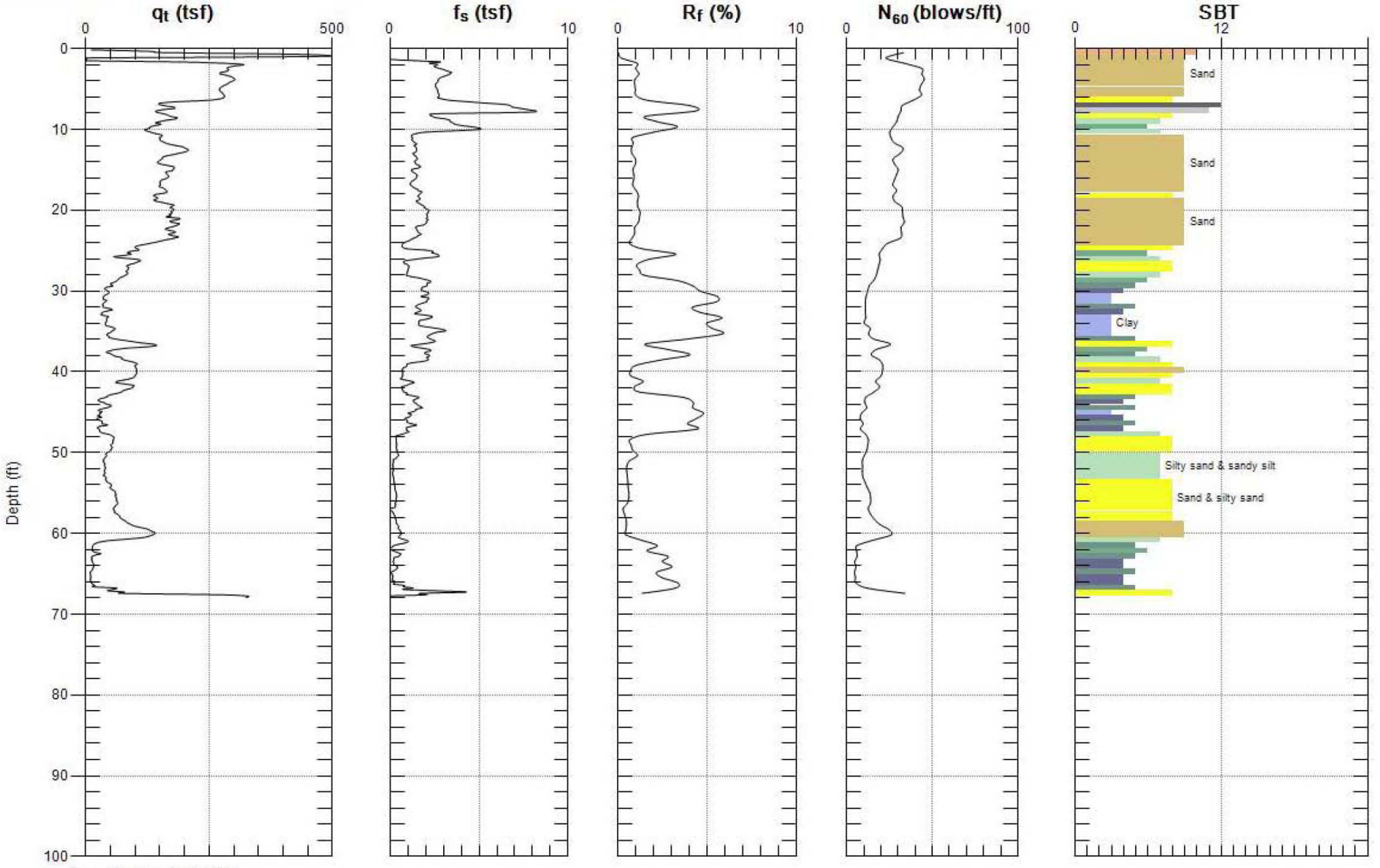

Max. Depth: 67.910 (ft)
Avg. Interval: 0.656 (ft)

SBT: Soil Behavior Type (Robertson 1990)

GREGG

MACTEC

Northing: 1142606.51 Easting: 621872.75 Elevation: 218.89 Operator: R.AGUILLAR

Site: PLANT VOGTLE

Sounding: C-3002s

Engineer: M.COOKE

Date: 1/27/2007 05:18

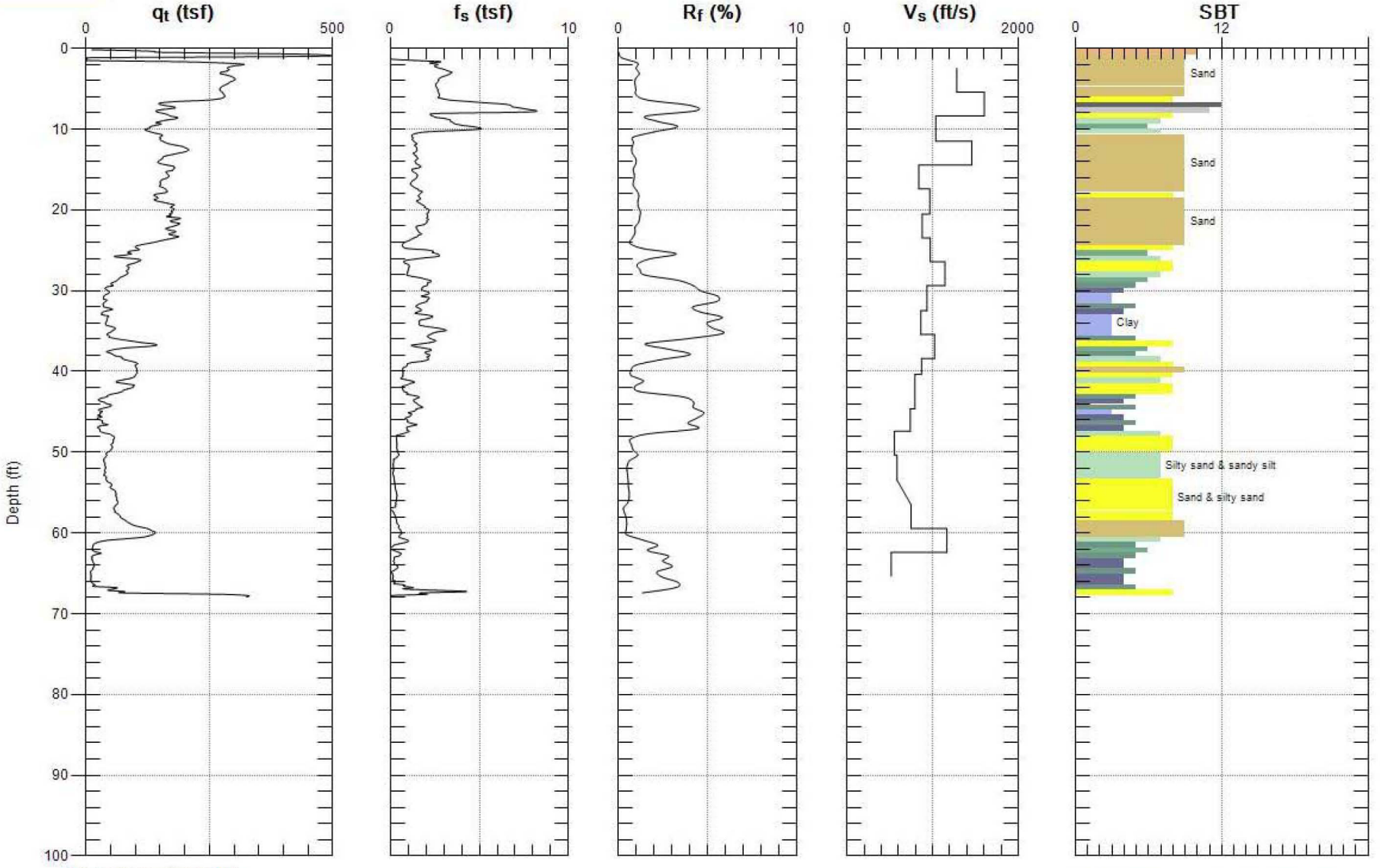

Max. Depth: 67.910 (ft)
Avg. Interval: 0.656 (ft)

SBT: Soil Behavior Type (Robertson 1990)

GREGG

MACTEC

Northing: 1142606.51 Easting: 621872.75 Elevation: 218.89 Operator: R.AGUILLAR

Site: PLANT VOGTLE **Engineer: M.COOKE**

Sounding: C-3002s **Date: 1/27/2007 05:18**

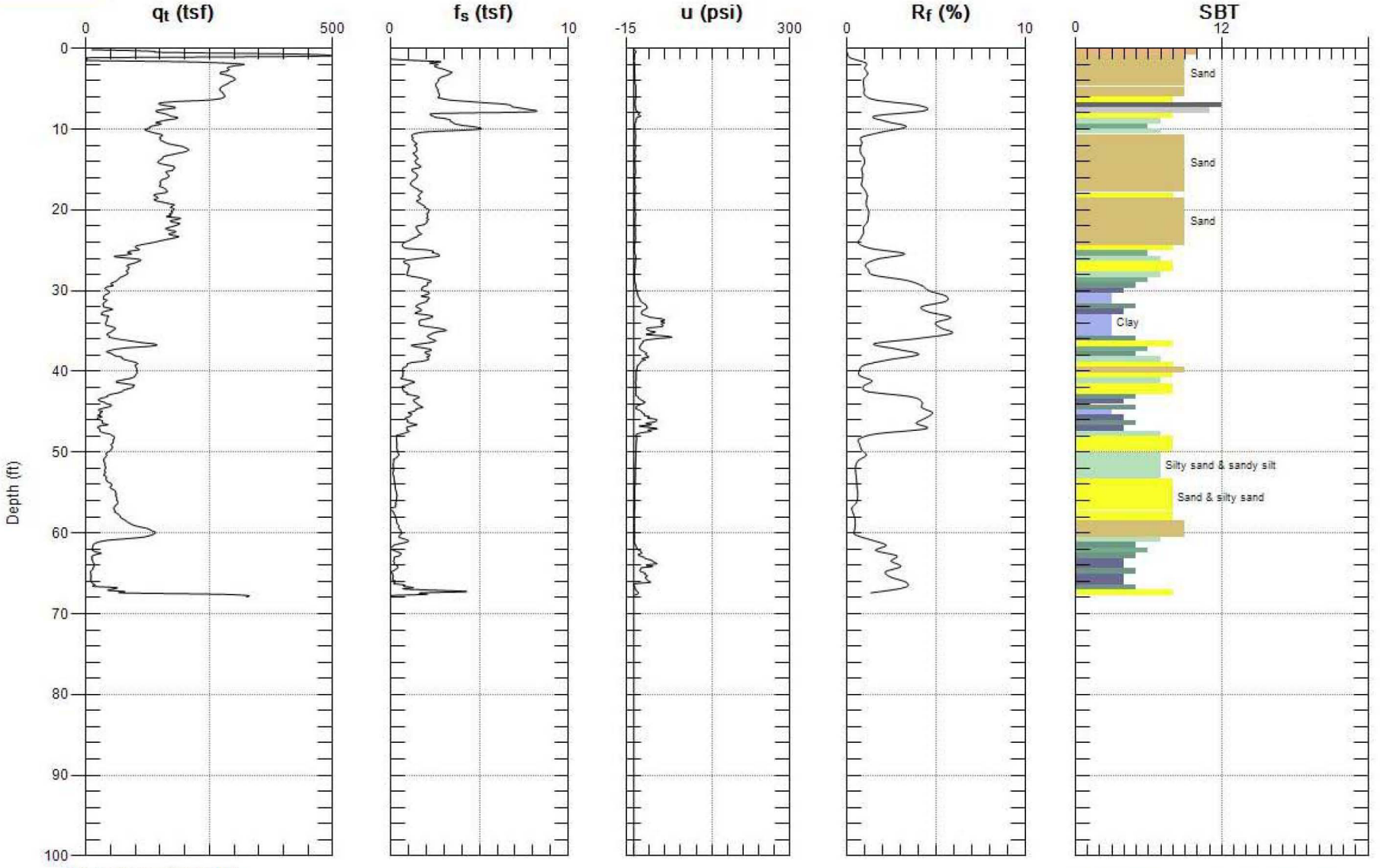

Max. Depth: 67.910 (ft)
Avg. Interval: 0.656 (ft)

SBT: Soil Behavior Type (Robertson 1990)

GREGG

MACTEC

Northing: 1141171.79 Easting: 621801.62 Elevation: 221.38 Operator: R.AGUILLAR

Site: PLANT VOGTLE

Sounding: C-3003s

Engineer: M.COOKE

Date: 1/26/2007 10:46

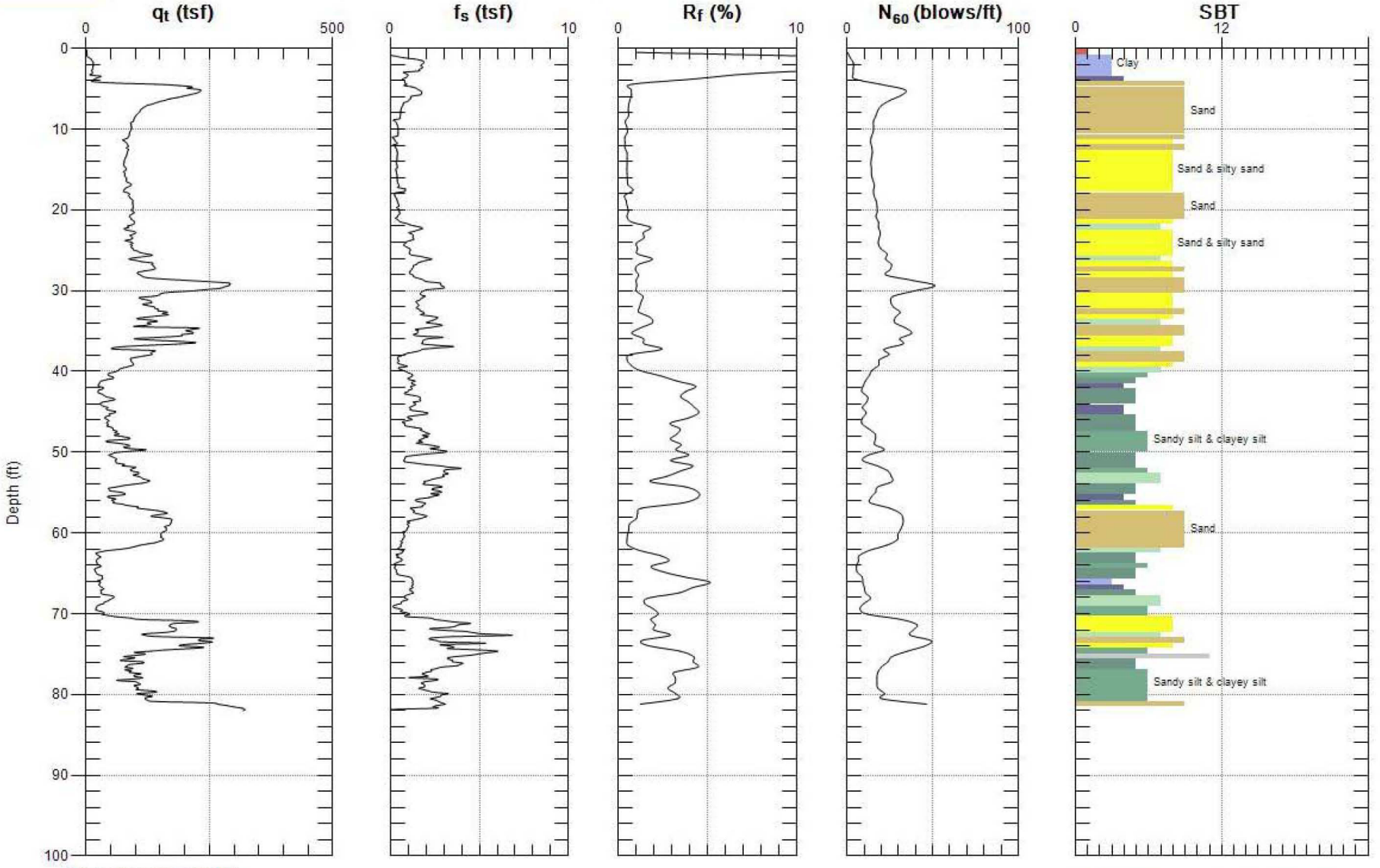

Max. Depth: 82.020 (ft)
Avg. Interval: 0.656 (ft)

SBT: Soil Behavior Type (Robertson 1990)