APPENDIX B

BATHYMETRY MAP

Page intentionally left blank.

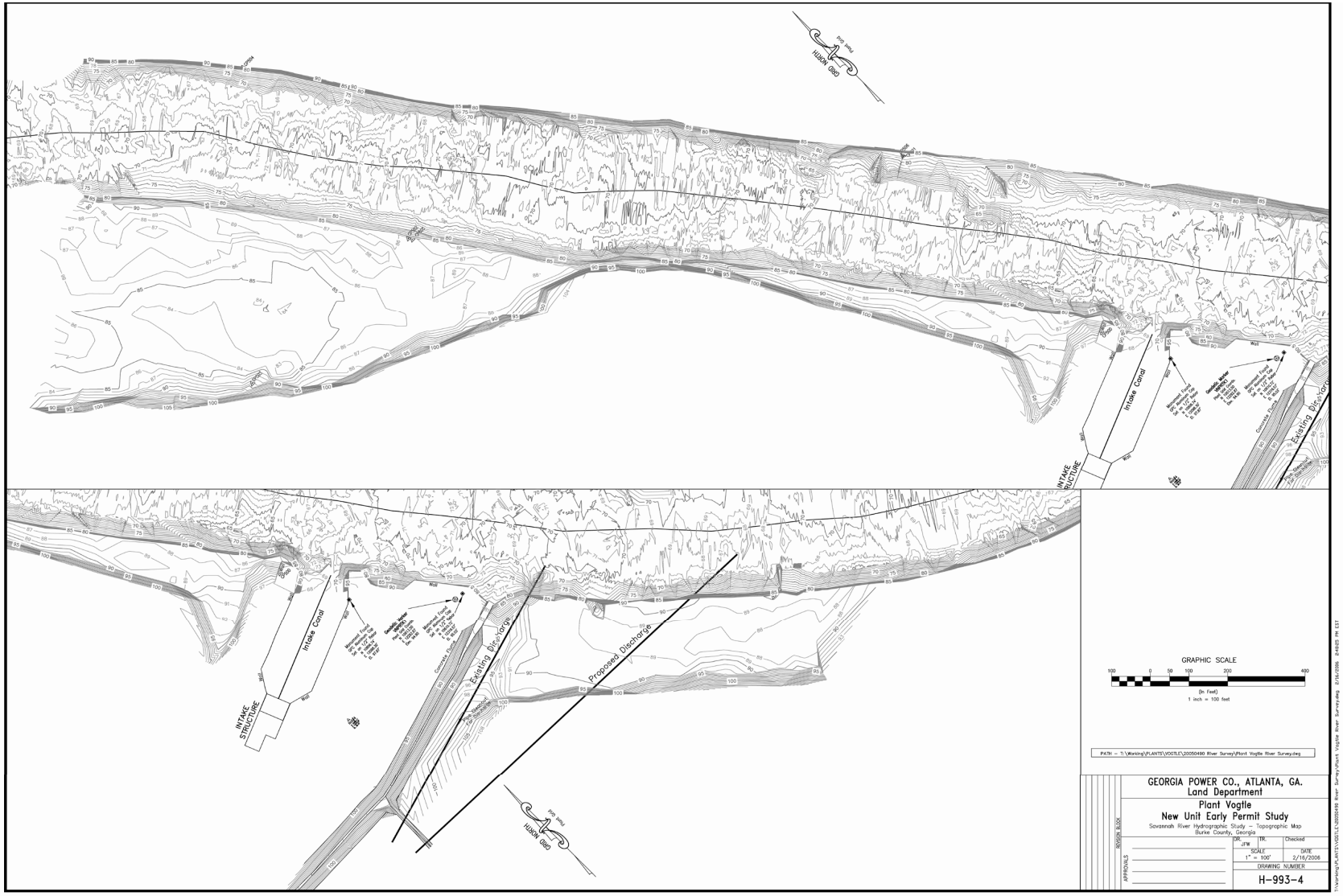
GRAPHIC SCALE
(In Feet)
1 inch = 100 feet
GEORGIA POWER CO., ATLANTA, GA.
Land Department
Plant Vogtle
New Unit Early Permit Study
Savannah River Hydrographic Study – Topographic Map
Burke County, Georgia
DRAWING NUMBER
H-993-4
Intake Canal
INTAKE STRUCTURE
Existing Discharge
Proposed Discharge
GRID NORTH

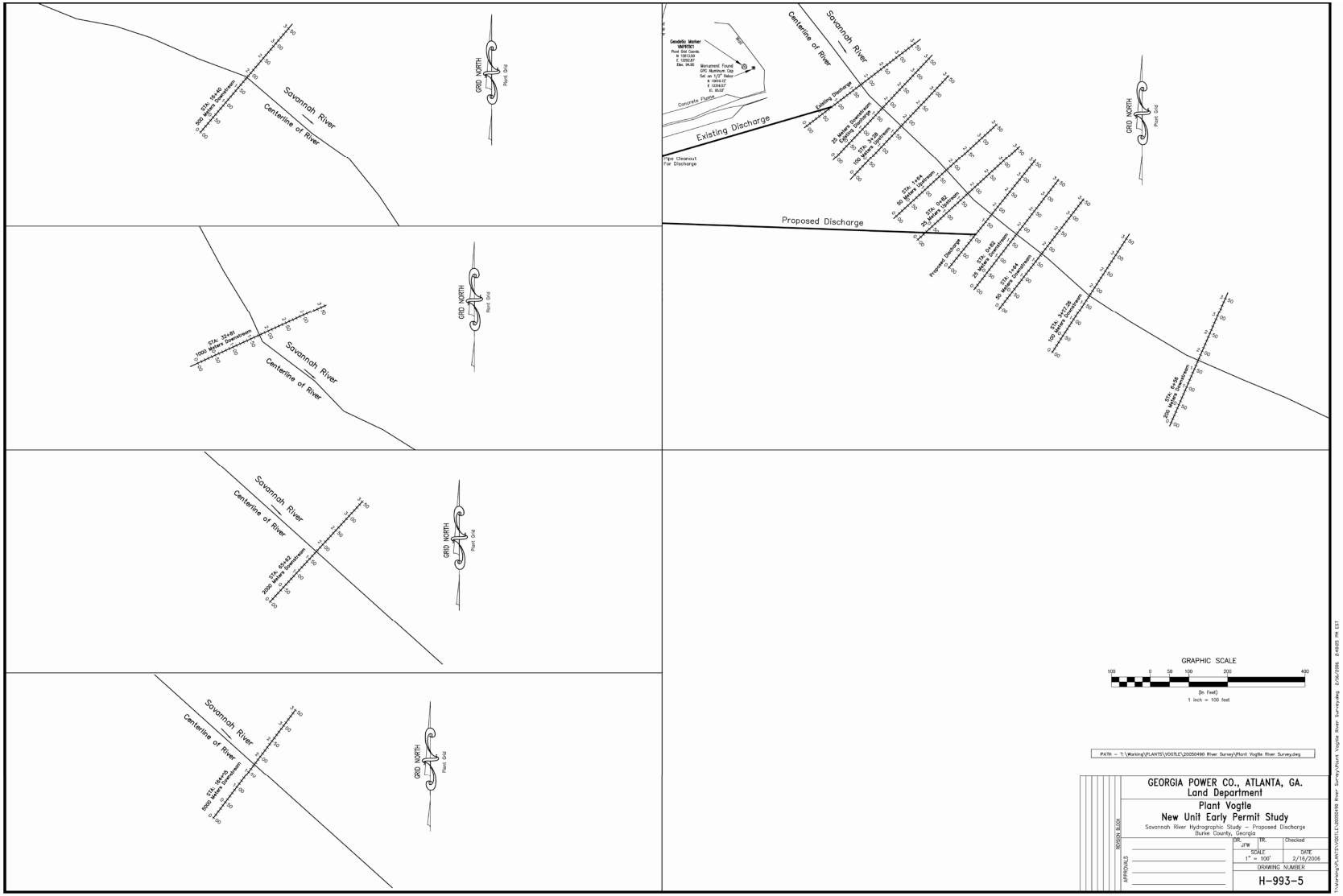
Savannah River
Centerline of River
GRID NORTH
Plant Grid
Existing Discharge
Proposed Discharge
Pipe Cleanout For Discharge
Concrete Plume
GRAPHIC SCALE
(In Feet)
1 inch = 100 feet
GEORGIA POWER CO., ATLANTA, GA.
Land Department
Plant Vogtle
New Unit Early Permit Study
Savannah River Hydrographic Study – Proposed Discharge
Burke County, Georgia
DR. JFW
TR.
Checked
SCALE 1" = 100'
DATE 2/16/2006
DRAWING NUMBER
H-993-5
REVISION BLOCK
APPROVALS

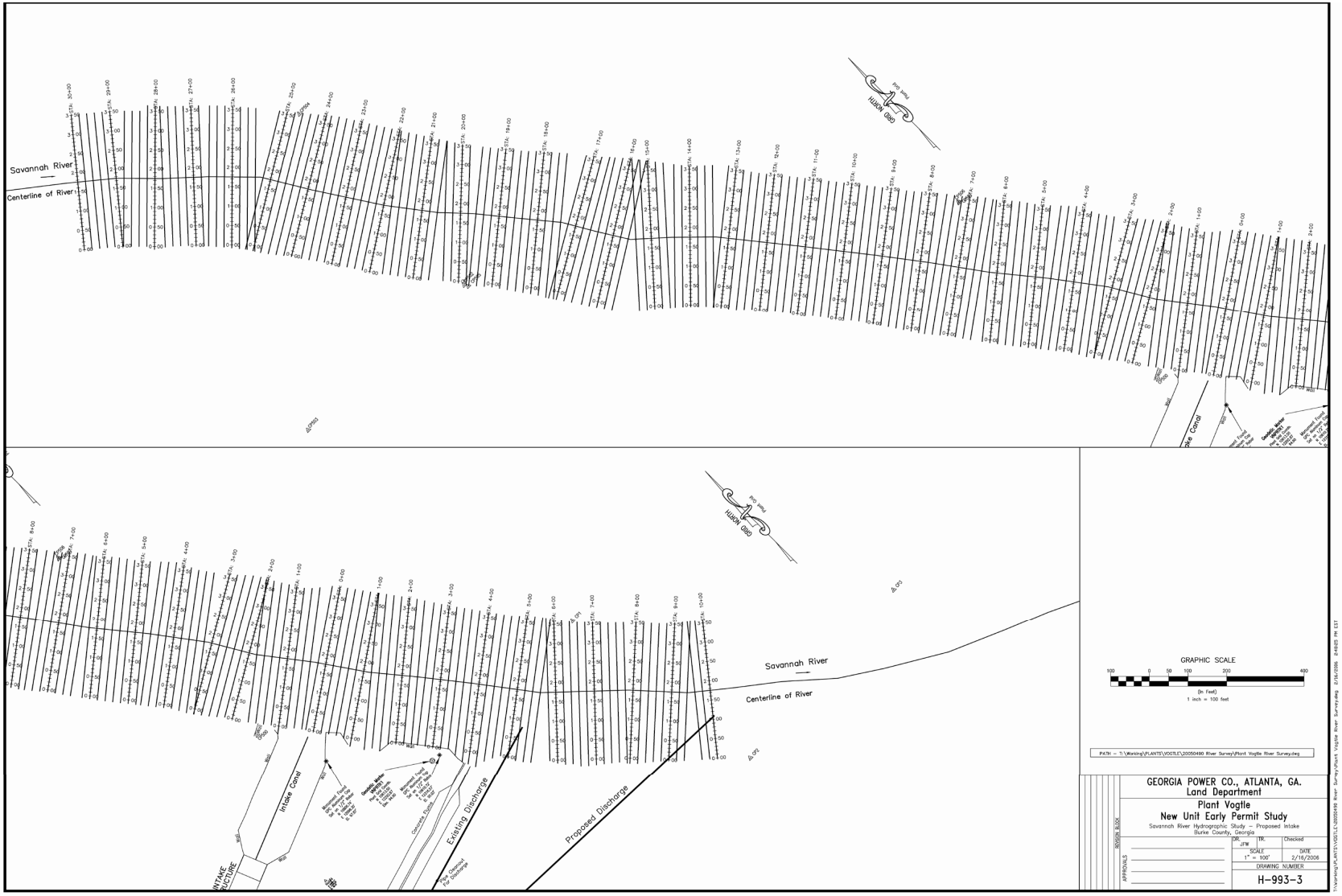
Savannah River
Centerline of River
GRID NORTH
Intake Canal
Existing Discharge
Proposed Discharge
Concrete Dam
INTAKE STRUCTURE
GRAPHIC SCALE
(In Feet)
1 inch = 100 feet
GEORGIA POWER CO., ATLANTA, GA.
Land Department
Plant Vogtle
New Unit Early Permit Study
Savannah River Hydrographic Study – Proposed Intake
Burke County, Georgia
DR. JFW
CK.
Checked
SCALE 1" = 100'
DATE 2/16/2006
DRAWING NUMBER
H-993-3
REVISION BLOCK
APPROVALS

Page intentionally left blank.