BHTV DATA PROCESSING
RGLDIP vsn 6.2
INTERPRETED BHTV DIPS LOG

22 Dec 2006

GEOVISION

Borehole: B-909

top of borehole.....
East: _
North:_
Elev: _

North ref. is true
Depth units are feet
Vertical scale: 1/10
Horiz scale = 1.00x Vert scale

Zone from 199.888 to 3.224ft
Format: BHTV-NESWN

Borehole diam: 4.000inch
Vertical = borehole-axis
Image: Amplitude

Stratigraphic dips
Non-stratigraphic dips
Identified units



North Anna COL Boring B-909 Acoustic Televiewer Dips Sheet 1 of 28



North Anna COL Boring B-909 Acoustic Televiewer Dips Sheet 2 of 28



North Anna COL Boring B-909 Acoustic Televiewer Dips Sheet 3 of 28

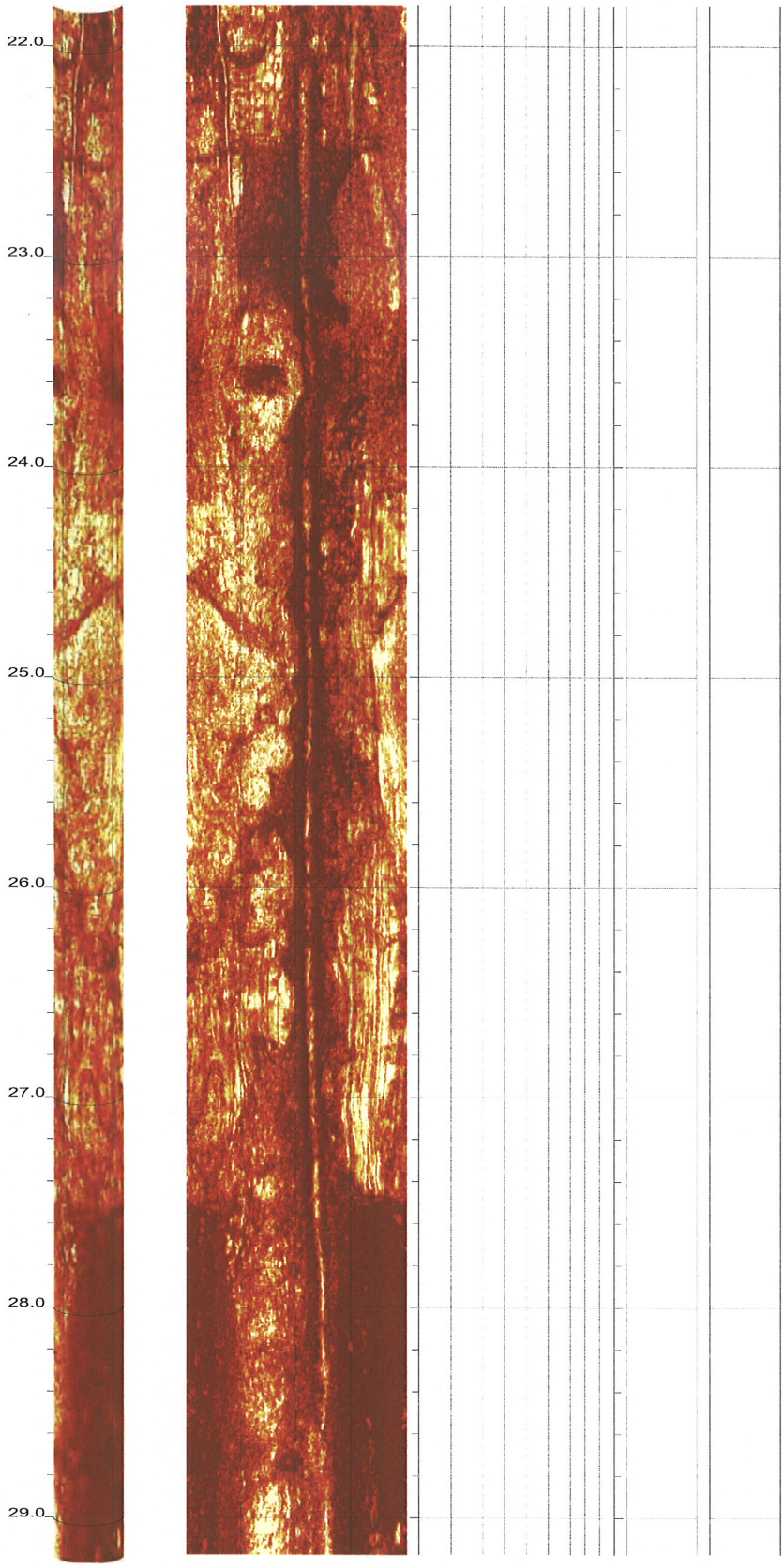

North Anna COL Boring B-909 Acoustic Televiewer Dips Sheet 4 of 28