APPENDIX C

ACOUSTIC TELEVIEWER DIP LOGS

BHTV DATA PROCESSING
RGLDIP vsn 6.2
INTERPRETED BHTV DIPS LOG

22 Dec 2006

ROBERTSON GEOLOGGING TECHNOLOGY

Borehole: B-901

top of borehole.....
East: _
North: _
Elev: _

North ref. is true
Depth units are feet
Vertical scale: 1/10
Horiz scale = 1.00x Vert scale

Zone from 297.936 to 38.496ft
Format: BHTV-NESWN

Borehole diam: 3.750inch
Vertical = borehole-axis
Image: Amplitude

Stratigraphic dips
Non-stratigraphic dips
Identified units

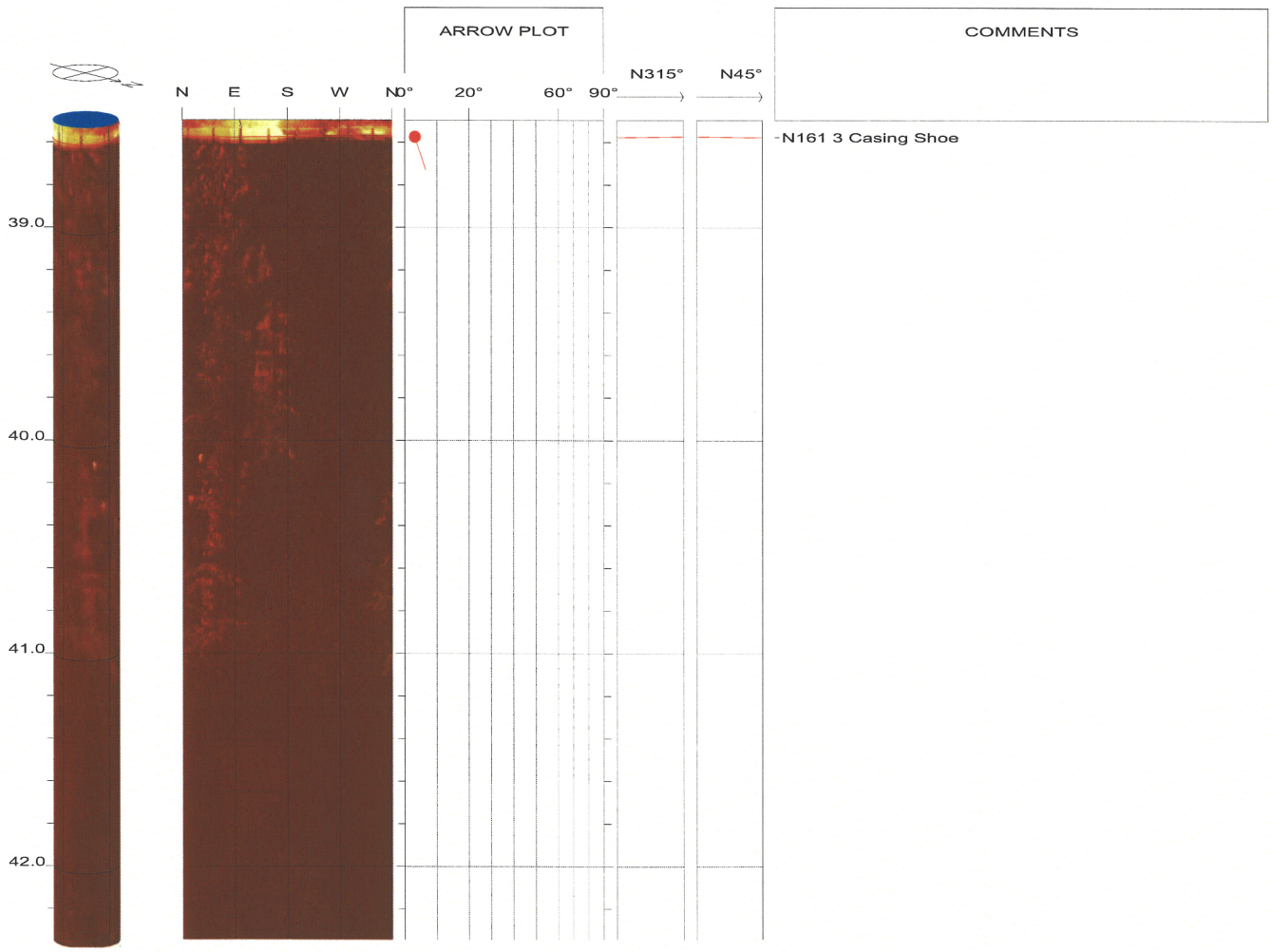

North Anna COL Boring B-901 Acoustic Televiewer Dips Sheet 1 of 36



North Anna COL Boring B-901 Acoustic Televiewer Dips Sheet 2 of 36



North Anna COL Boring B-901 Acoustic Televiewer Dips Sheet 3 of 36

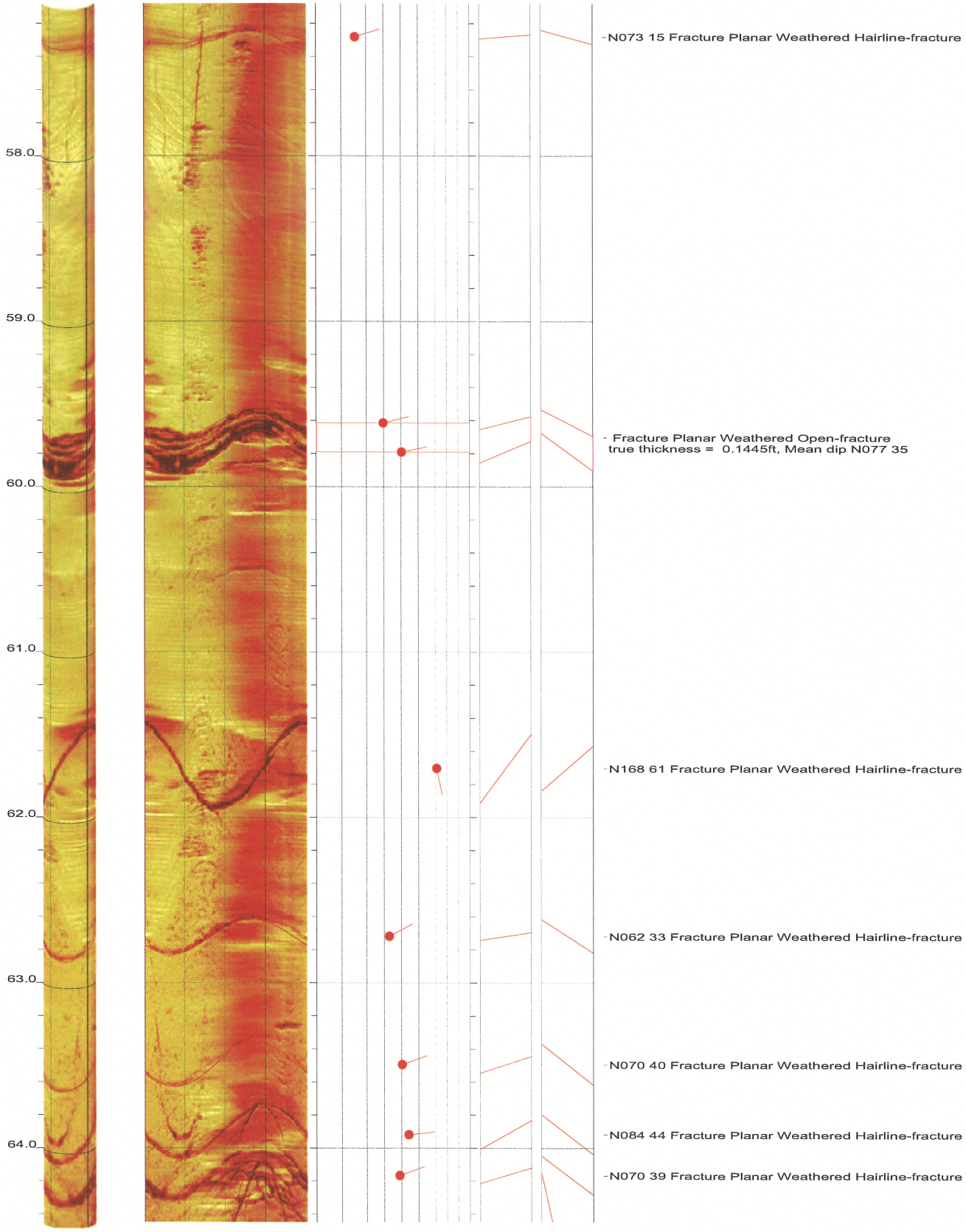

North Anna COL Boring B-901 Acoustic Televiewer Dips Sheet 4 of 36