ROBERTSON GEOLOGGING LIMITED

NORTH ANNA COL

B909CALUP01

ROBERTSON GEOLOGGING TECHNOLOGY

REMARKS (C:\Data\PS\North Anna\B-909 30 August 2006 ..

COMPANY	GEOVision
WELL	B-909
FIELD	
COUNTRY	
STATE	
COUNTY	
LAT.:	
LONG.:	

OTHER SERVICES

Perm. Da..	Elev	KB	0.00
Log. Da..		DF	0.00
Drill Datum		GL	0.00

DATE	30 Aug 06	21 Oct 05	21 Oct 05
RUN#	4	0	0
TYPE OF LOG	CALIPER		
DEPTH DRILLER	200.00	0.00	0.00
DEPTH LOGGER	200.00	0.00	0.00
LOG DEEPEST	200.00	0.00	0.00
LOG SHALLOW	0.00	0.00	0.00
FLUID IN HOLE	WATER		
SALINITY			
DENSITY			
LEVEL			
MAX TEMP °C	0.00	0.00	0.00
RIG TIME			
RECORDED BY	R. STELLER		
WITNESSED BY			

RUN#	BIT RECORD SIZE	FROM	TO	CASING RECORD SIZE	WEIGHT	FROM	TO
4	3.70	78.00	200.00	3.00	0.00	0.00	78.00
0	0.00	0.00	0.00	0.00	0.00	0.00	0.00
0	0.00	0.00	0.00	0.00	0.00	0.00	0.00

North Anna COL Boring B-909 lower section ELOG, Caliper and Gamma Sheet 1 of 4

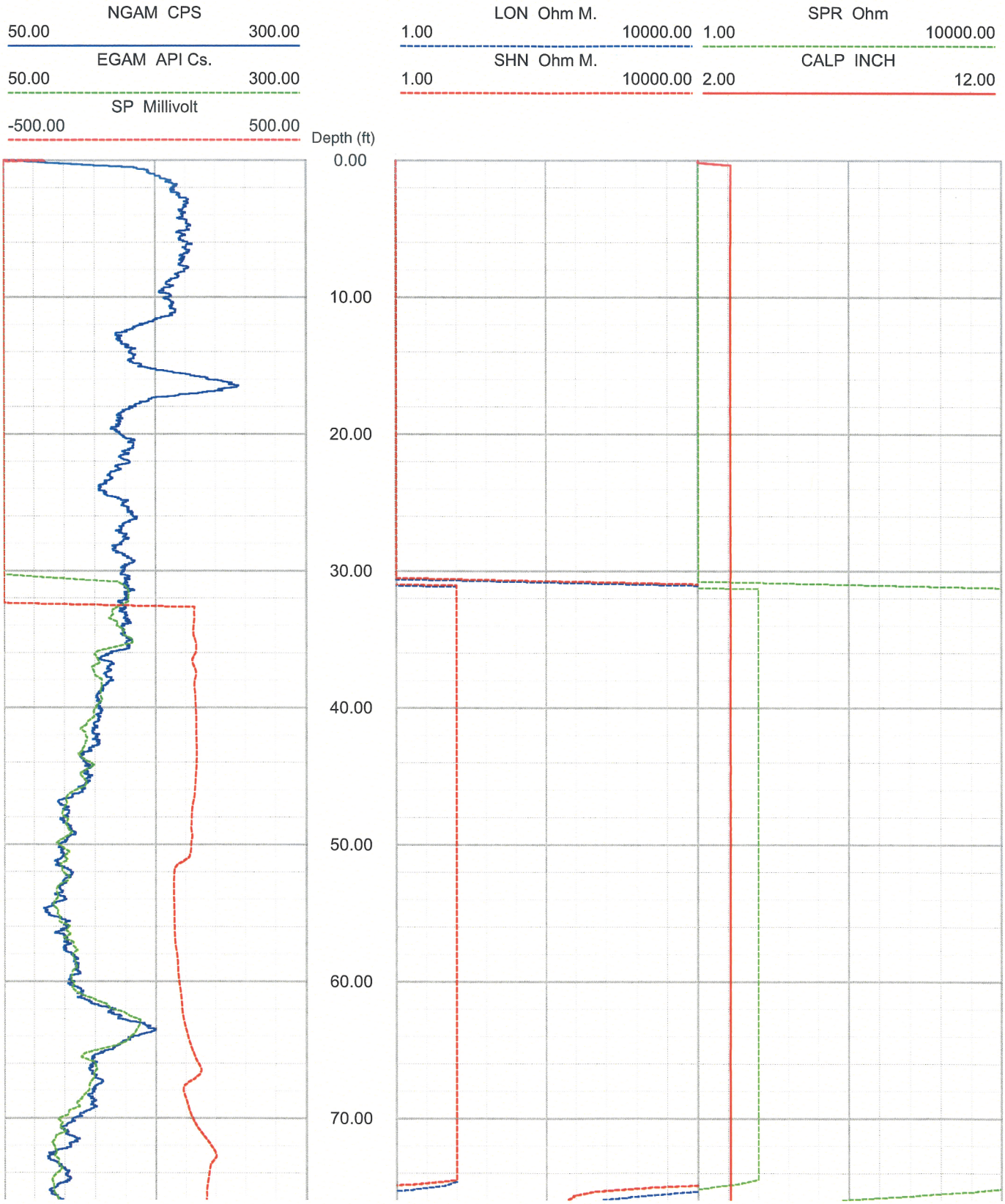

North Anna COL Boring B-909 lower section ELOG, Caliper and Gamma Sheet 2 of 4

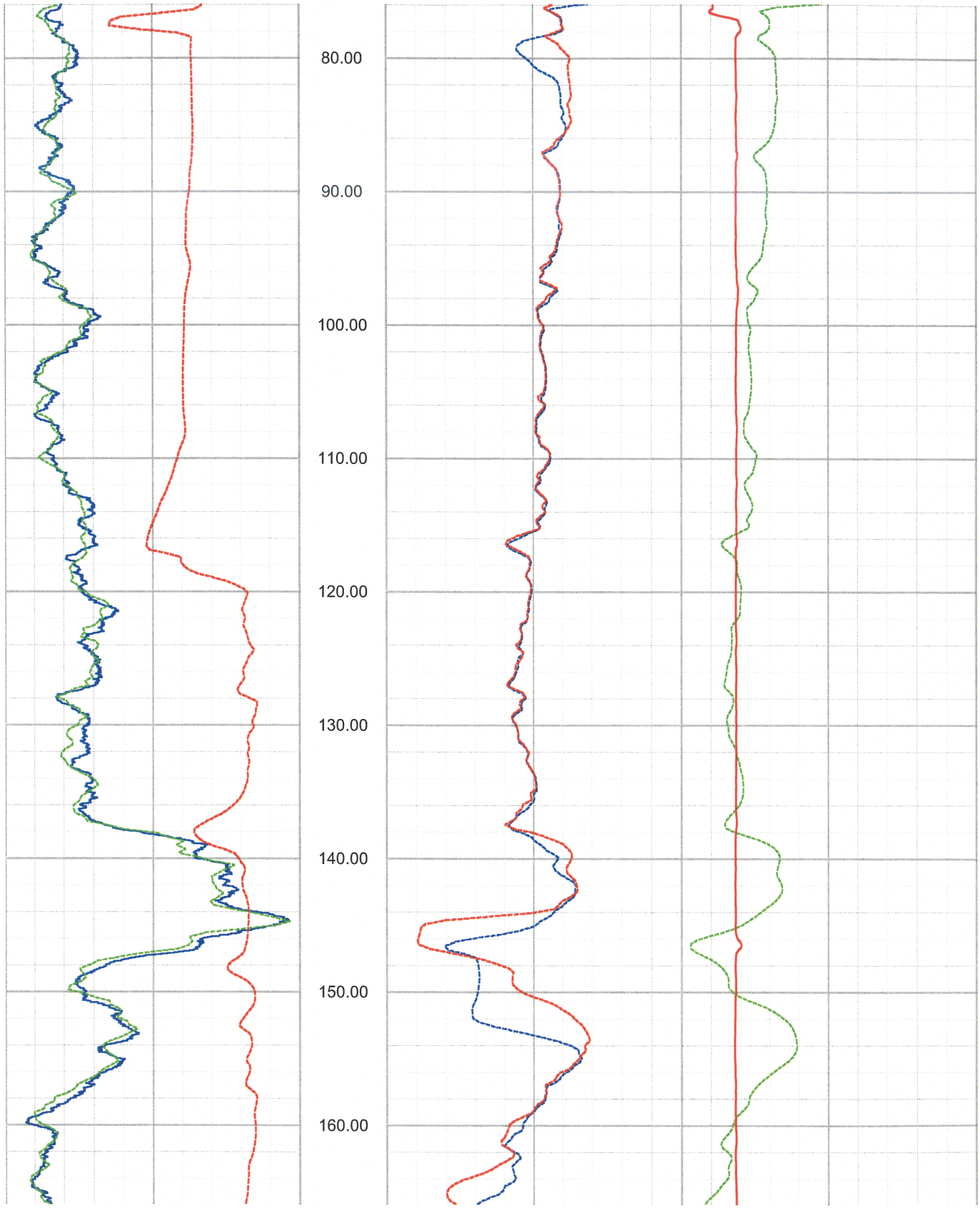

North Anna COL Boring B-909 lower section ELOG, Caliper and Gamma Sheet 3 of 4

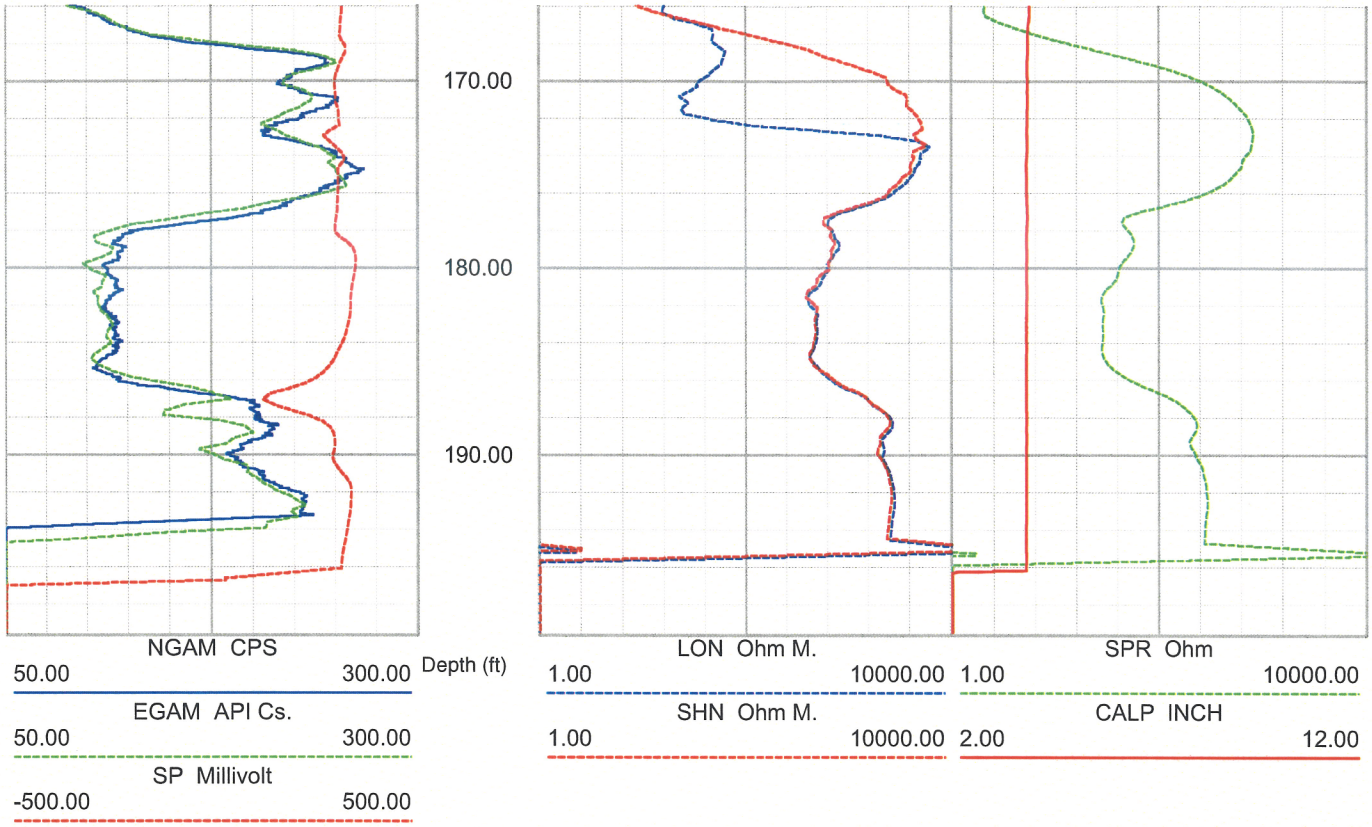

North Anna COL Boring B-909 lower section ELOG, Caliper and Gamma Sheet 4 of 4