ROBERTSON GEOLOGGING LIMITED

NORTH ANNA COL

B907CALUP03

ROBERTSON GEOLOGGING TECHNOLOGY

REMARKS (C:\Data\PS\North Anna\B-907 11 September 2..

COMPANY	GEOVision
WELL	B-907
FIELD	
COUNTRY	
STATE	
COUNTY	
LAT.:	
LONG.:	

OTHER SERVICES

Perm. Da..	Elev	KB	0.00
Log. Da..		DF	0.00
Drill Datum		GL	0.00

DATE	11 Sep 06	21 Oct 05	21 Oct 05
RUN#	3	0	0
TYPE OF LOG	CALIPER		
DEPTH DRILLER	200.00	0.00	0.00
DEPTH LOGGER	170.70	0.00	0.00
LOG DEEPEST	80.00	0.00	0.00
LOG SHALLOW	0.00	0.00	0.00
FLUID IN HOLE	DRILLING MUD		
SALINITY			
DENSITY			
LEVEL			
MAX TEMP °C	0.00	0.00	0.00
RIG TIME			
RECORDED BY	R. STELLER		
WITNESSED BY			

RUN#	BIT RECORD SIZE	FROM	TO	CASING RECORD SIZE	WEIGHT	FROM	TO
3	5.00	0.00	38.50	0.00	0.00	0.00	0.00
0	0.00	0.00	0.00	0.00	0.00	0.00	0.00
0	0.00	0.00	0.00	0.00	0.00	0.00	0.00

North Anna COL Boring B-907 upper section ELOG, Caliper and Gamma Sheet 1 of 3

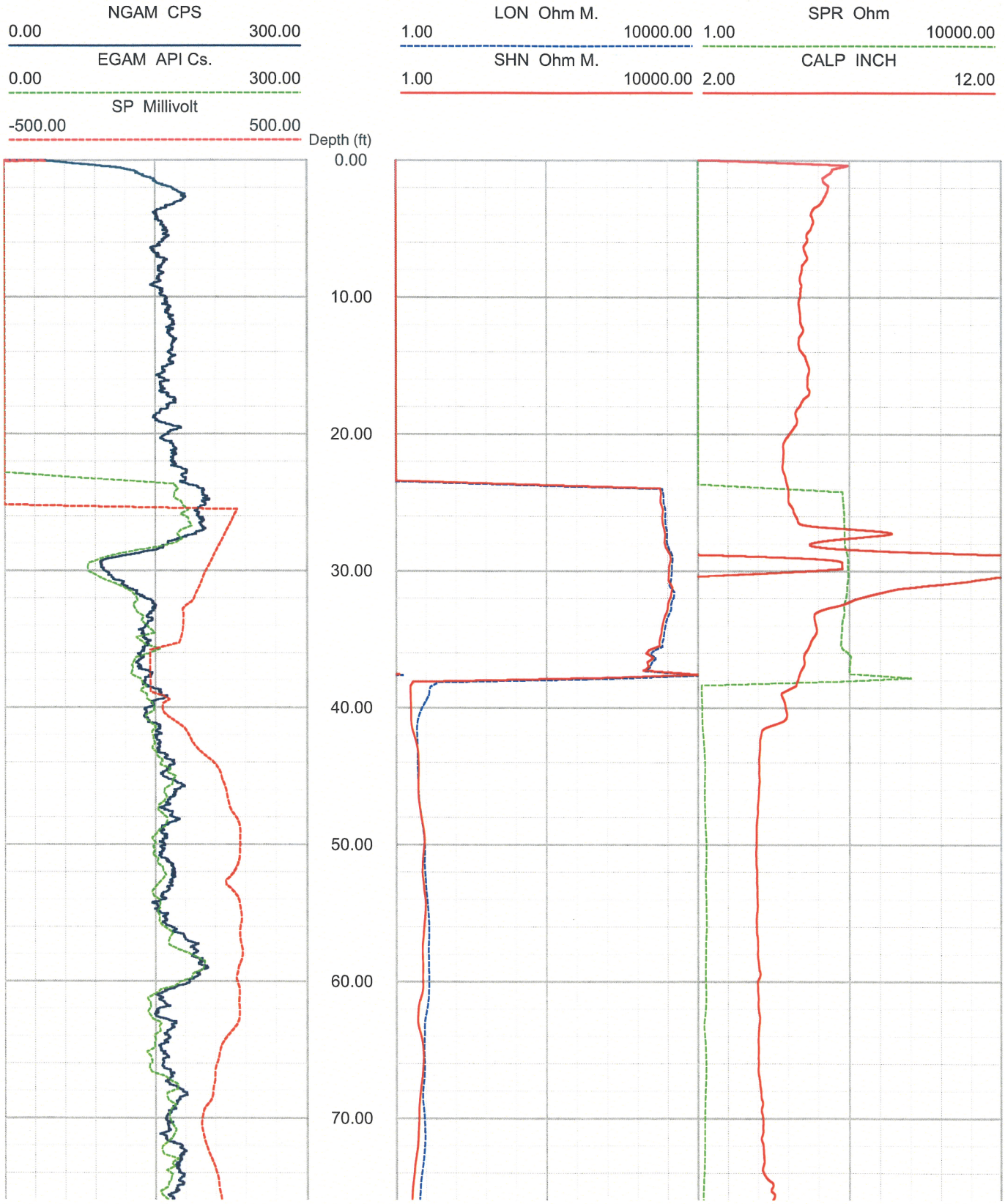

North Anna COL Boring B-907 upper section ELOG, Caliper and Gamma Sheet 2 of 3

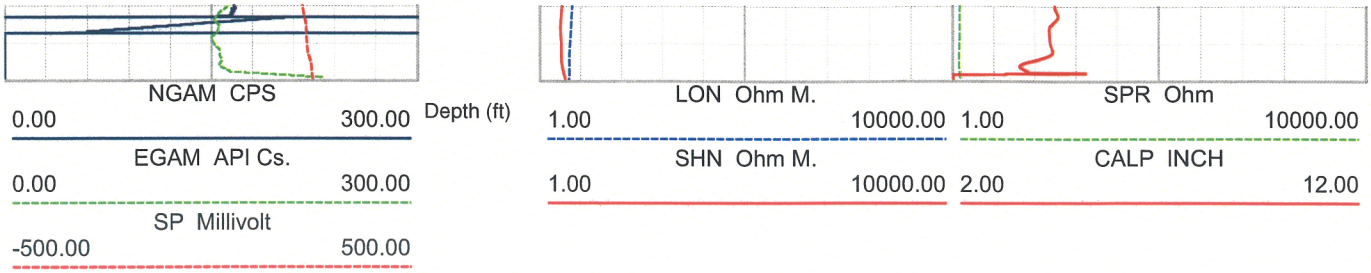

North Anna COL Boring B-907 upper section ELOG, Caliper and Gamma Sheet 3 of 3

ROBERTSON GEOLOGGING LIMITED

NORTH ANNA COL

B907CALUP02

ROBERTSON GEOLOGGING TECHNOLOGY

REMARKS (C:\Data\PS\North Anna\B-907 30-31 August 2..

COMPANY	GEOVision
WELL	B-907
FIELD	
COUNTRY	
STATE	
COUNTY	
LAT.:	
LONG.:	

OTHER SERVICES

Perm. Da..	Elev	KB	0.00
Log. Da..		DF	0.00
Drill Datum		GL	0.00

DATE	30 Aug 06	21 Oct 05	21 Oct 05
RUN#	5	0	0
TYPE OF LOG	CALIPER		
DEPTH DRILLER	200.00	0.00	0.00
DEPTH LOGGER	195.00	0.00	0.00
LOG DEEPEST	182.00	0.00	0.00
LOG SHALLOW	1.00	0.00	0.00
FLUID IN HOLE	WATER		
SALINITY			
DENSITY			
LEVEL			
MAX TEMP °C	0.00	0.00	0.00
RIG TIME			
RECORDED BY	R. STELLER		
WITNESSED BY			

RUN#	BIT RECORD SIZE	FROM	TO	CASING RECORD SIZE	WEIGHT	FROM	TO
5	3.70	40.00	200.00	3.00	0.00	0.00	40.00
0	0.00	0.00	0.00	0.00	0.00	0.00	0.00
0	0.00	0.00	0.00	0.00	0.00	0.00	0.00

North Anna COL Boring B-907 lower section ELOG, Caliper and Gamma Sheet 1 of 4

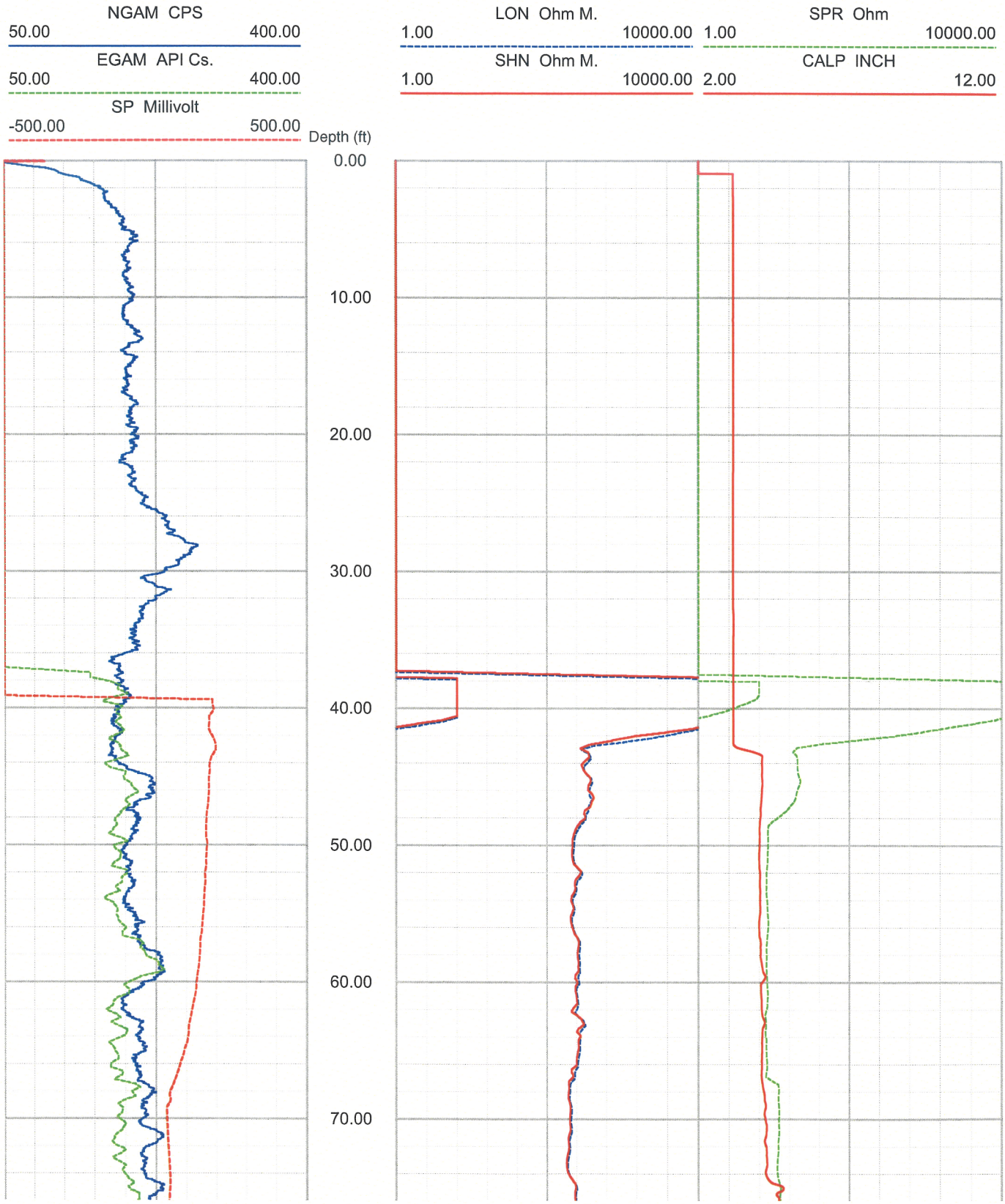

North Anna COL Boring B-907 lower section ELOG, Caliper and Gamma Sheet 2 of 4

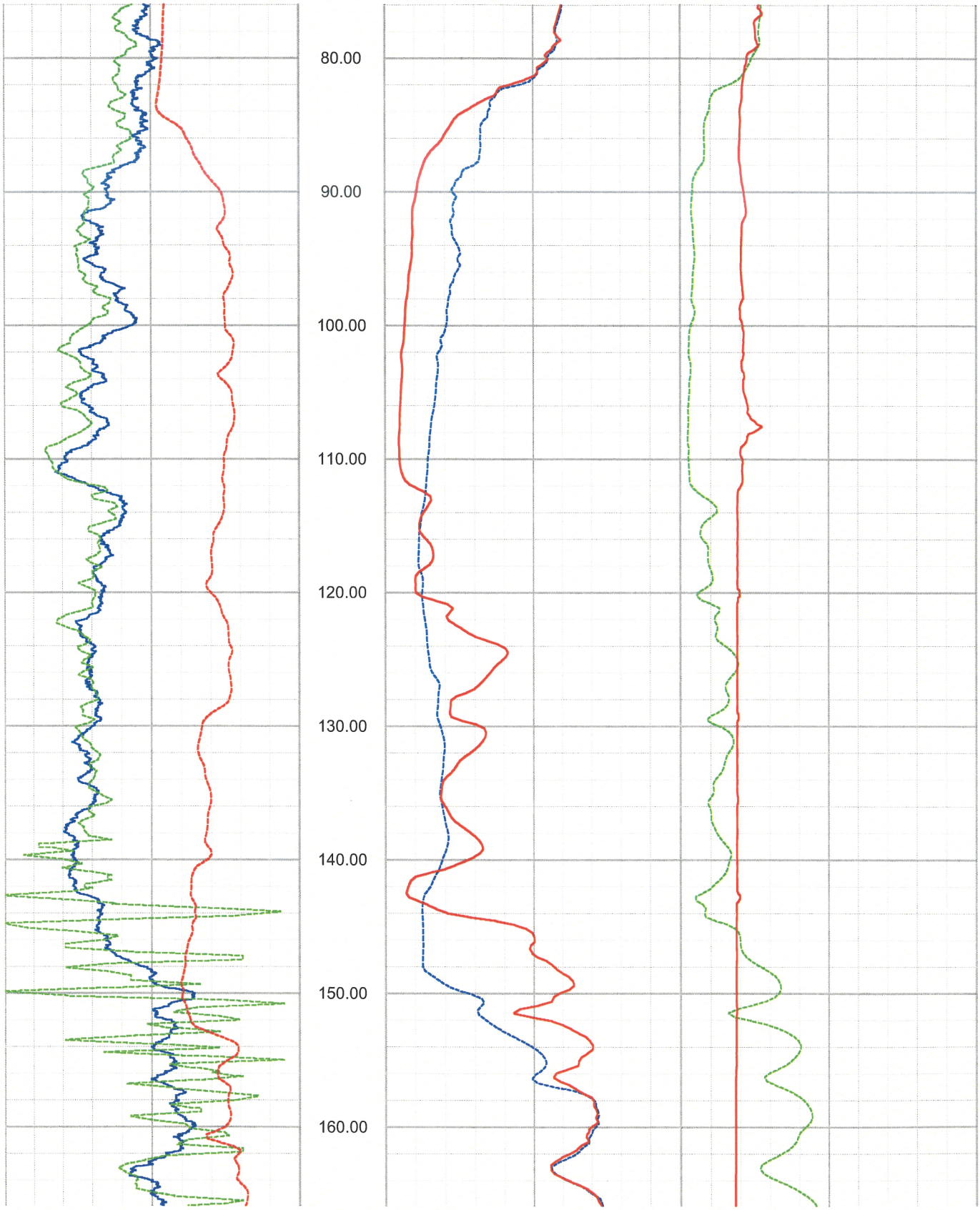

North Anna COL Boring B-907 lower section ELOG, Caliper and Gamma Sheet 3 of 4

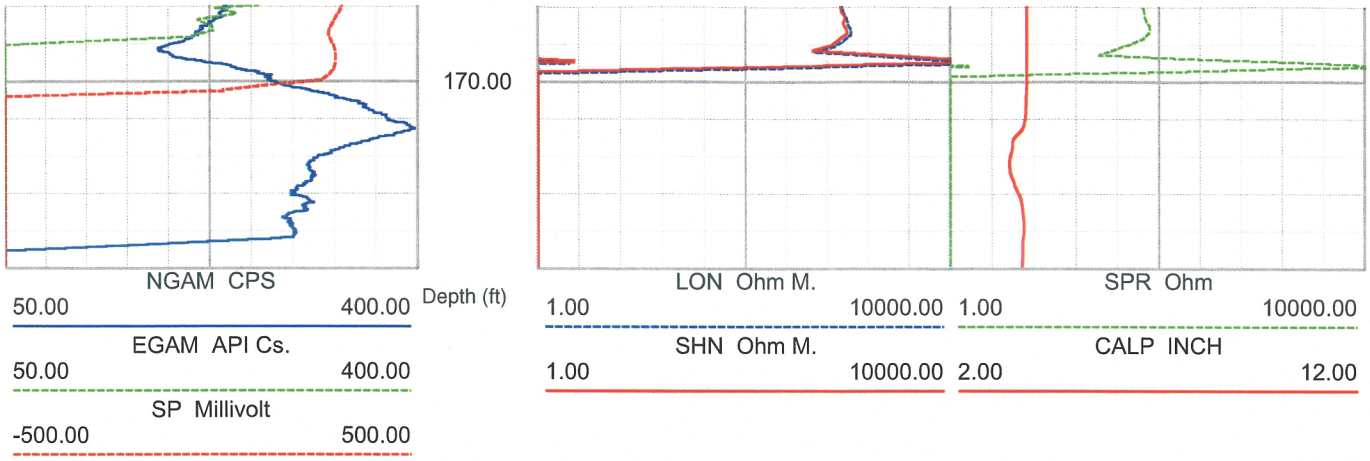

North Anna COL Boring B-907 lower section ELOG, Caliper and Gamma Sheet 4 of 4

ROBERTSON GEOLOGGING LIMITED

NORTH ANNA COL

B909ECALUP02

ROBERTSON GEOLOGGING TECHNOLOGY

REMARKS (C:\Data\PS\North Anna\B-909 12 September 2..

COMPANY	GEOVision
WELL	B-909
FIELD	
COUNTRY	
STATE	
COUNTY	
LAT.:	
LONG.:	

OTHER SERVICES

Perm. Da..	Elev	KB	0.00
Log. Da..		DF	0.00
Drill Datum		GL	0.00

DATE	12 Sep 06	21 Oct 05	21 Oct 05
RUN#	3	0	0
TYPE OF LOG	ELOG		
DEPTH DRILLER	200.00	0.00	0.00
DEPTH LOGGER	200.00	0.00	0.00
LOG DEEPEST	110.00	0.00	0.00
LOG SHALLOW	0.00	0.00	0.00
FLUID IN HOLE	DRILLING MUD		
SALINITY			
DENSITY			
LEVEL			
MAX TEMP °C	0.00	0.00	0.00
RIG TIME			
RECORDED BY	R. STELLER		
WITNESSED BY			

RUN#	BIT RECORD SIZE	FROM	TO	CASING RECORD SIZE	WEIGHT	FROM	TO
3	5.00	0.00	40.00	0.00	0.00	0.00	0.00
0	0.00	0.00	0.00	0.00	0.00	0.00	0.00
0	0.00	0.00	0.00	0.00	0.00	0.00	0.00

North Anna COL Boring B-909 upper section ELOG, Caliper and Gamma Sheet 1 of 3

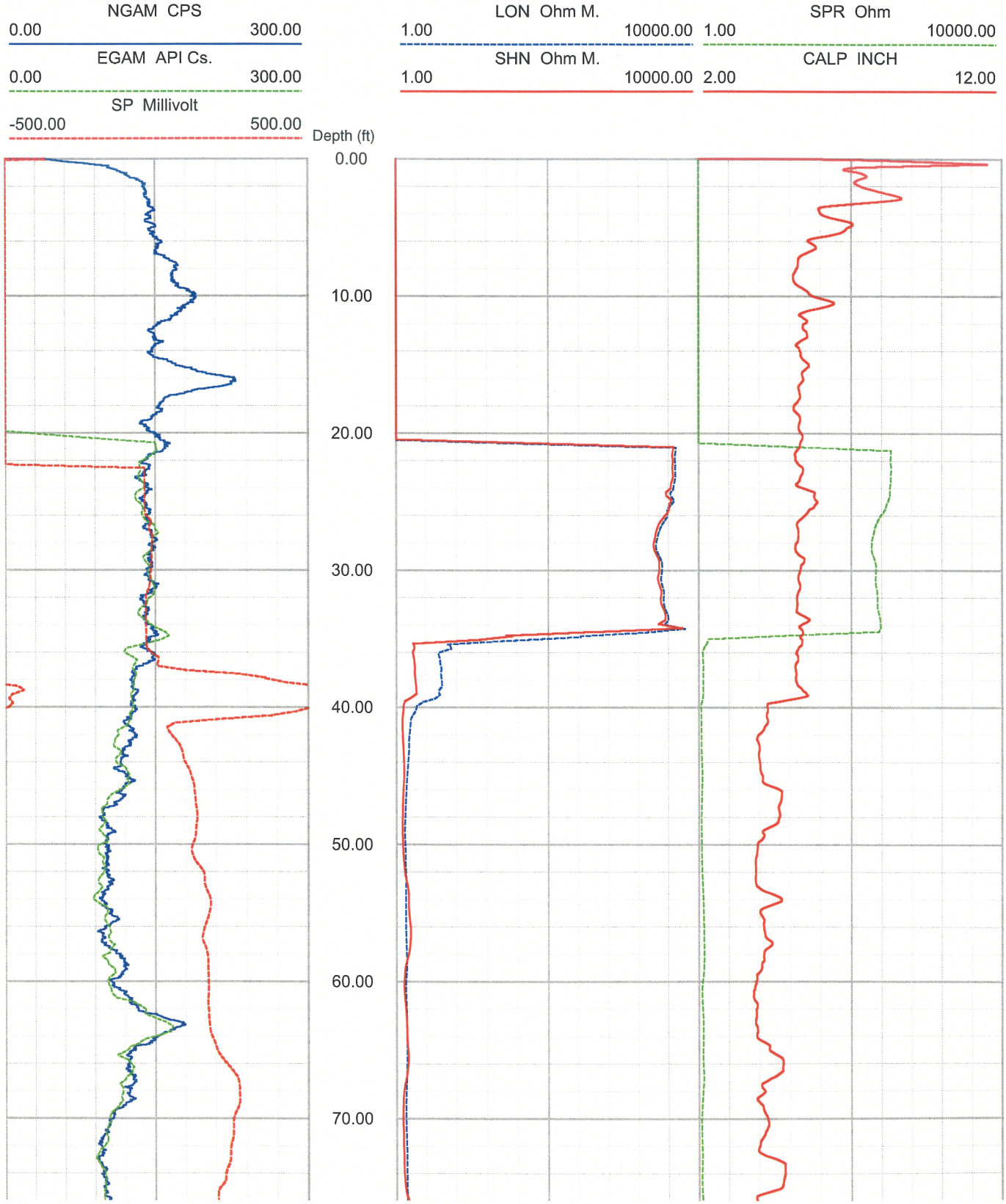

North Anna COL Boring B-909 upper section ELOG, Caliper and Gamma Sheet 2 of 3

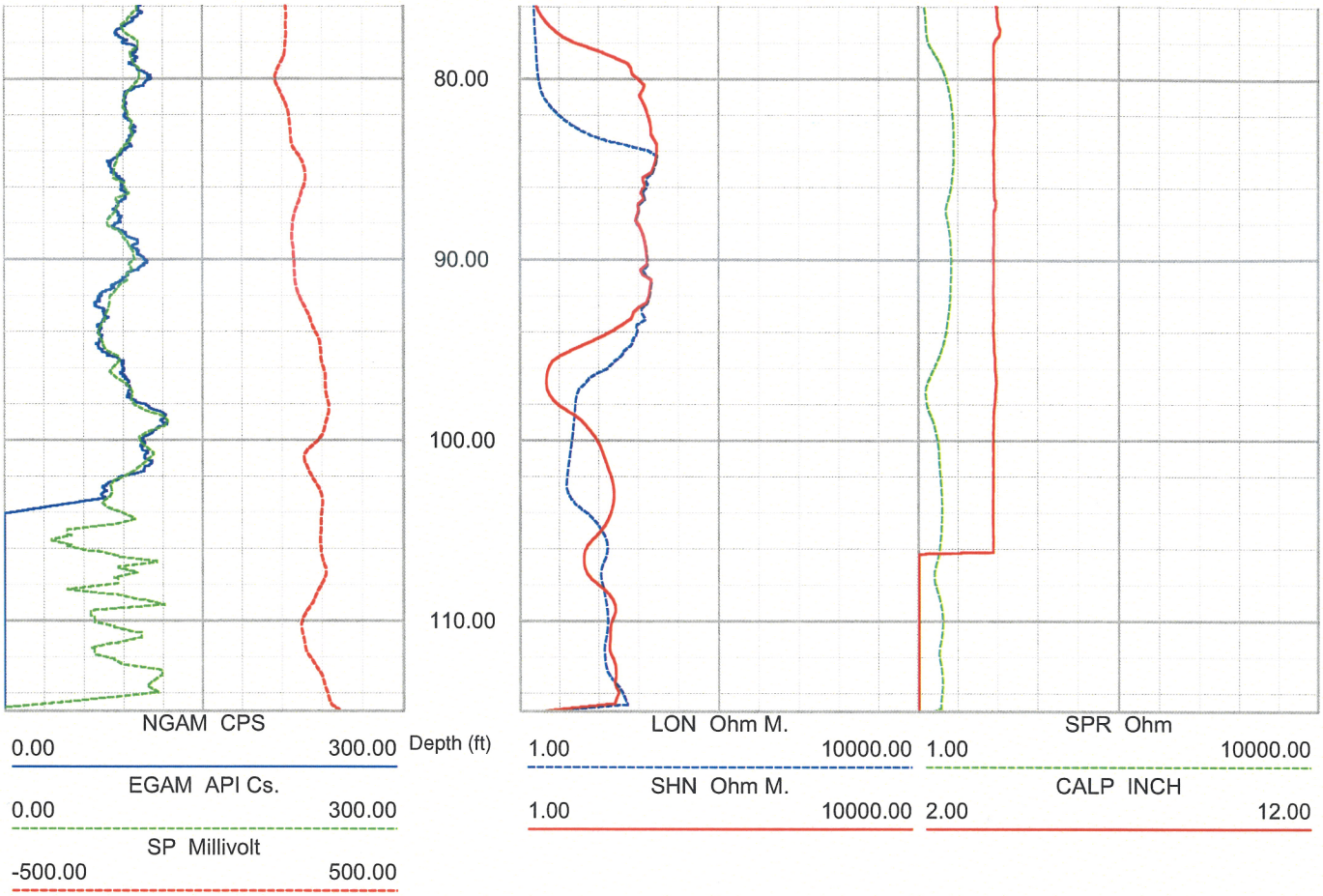

North Anna COL Boring B-909 upper section ELOG, Caliper and Gamma Sheet 3 of 3