


**STATE OF NORTH CAROLINA  
DEPARTMENT OF ENVIRONMENT AND NATURAL RESOURCES  
DIVISION OF MARINE FISHERIES**

**RULES: FISHERY NURSERY AREAS, (consisting of the following rules:)  
PRIMARY NURSERY AREAS  
PERMANENT SECONDARY NURSERY AREAS  
SPECIAL SECONDARY NURSERY AREAS**

RULES PUBLISHED IN:  
NORTH CAROLINA FISHERIES RULES FOR COASTAL WATERS 2005  
BY NORTH CAROLINA MARINE FISHERIES COMMISSION  
AND  
NORTH CAROLINA FISHERIES RULES FOR COASTAL WATERS  
- SUPPLEMENT - JULY 1, 2006  
BY NORTH CAROLINA MARINE FISHERIES COMMISSION

RULE IDENTIFIED IN:  
15A NCAC 03N .0104 - PROHIBITED GEAR, PRIMARY NURSERY AREAS  
15A NCAC 03N .0105 - PROHIBITED GEAR, SECONDARY NURSERY AREAS

DESCRIPTIVE BOUNDARIES IN:  
15A NCAC 03R .0103 - PRIMARY NURSERY AREAS  
15A NCAC 03R .0104 - PERMANENT SECONDARY NURSERY AREAS  
15A NCAC 03R .0105 - SPECIAL SECONDARY NURSERY AREAS

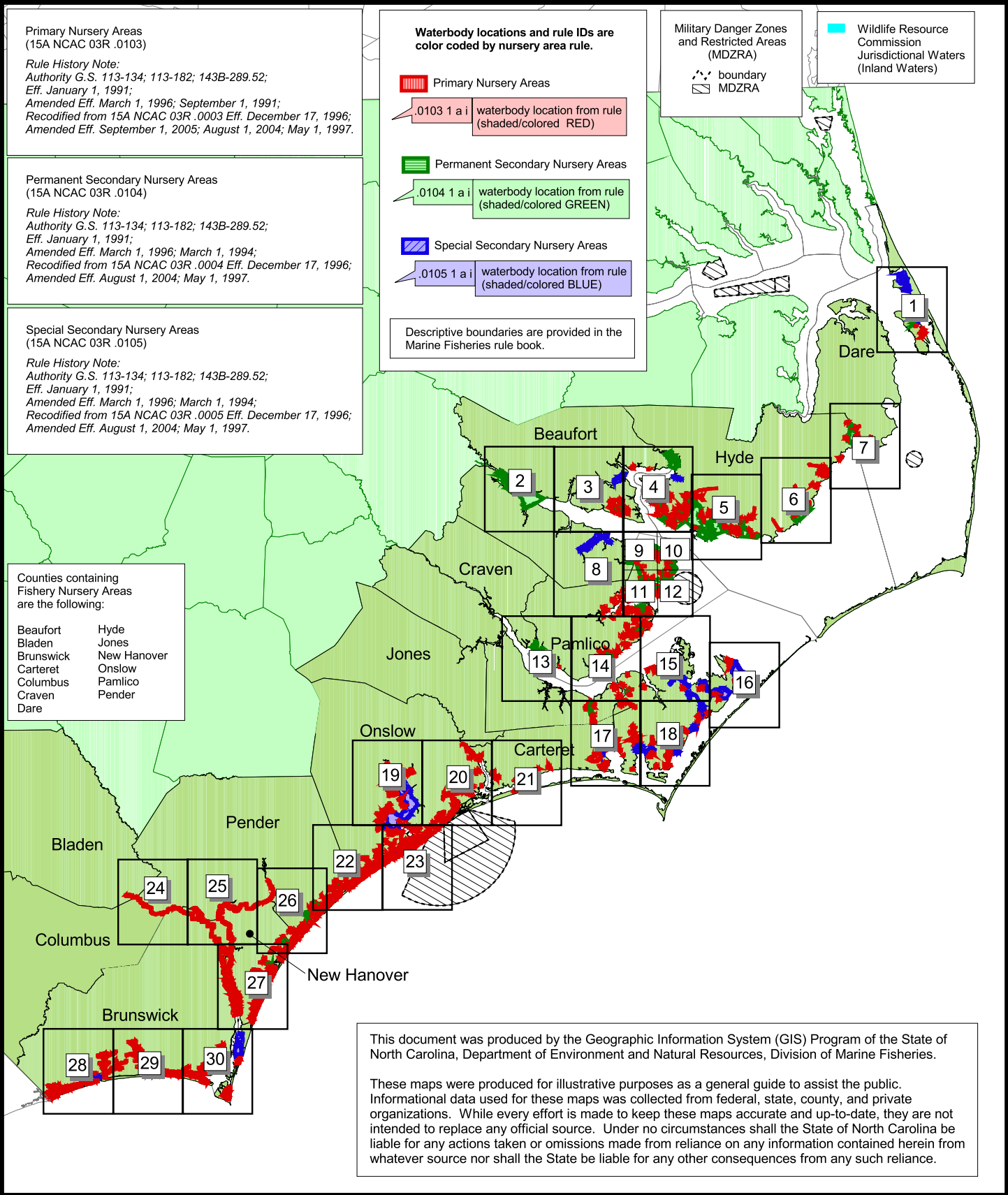


DESCRIPTION OF CODING:

NCAC	NORTH CAROLINA ADMINISTRATIVE CODE
TITLE 15A	DEPARTMENT OF ENVIRONMENT AND NATURAL RESOURCES
CHAPTER 03	MARINE FISHERIES

SUBCHAPTER 03N	NURSERY AREAS
.0104	PROHIBITED GEAR, PRIMARY NURSERY AREAS
.0105	PROHIBITED GEAR, SECONDARY NURSERY AREAS

SUBCHAPTER 03R	DESCRIPTIVE BOUNDARIES
.0103	PRIMARY NURSERY AREAS
.0104	PERMANENT SECONDARY NURSERY AREAS
.0105	SPECIAL SECONDARY NURSERY AREAS



### Fishery Nursery Areas

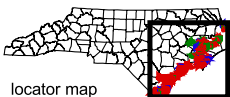
15A NCAC 03R .0103 - Primary  
15A NCAC 03R .0104 - Permanent Secondary  
15A NCAC 03R .0105 - Special Secondary



Map Datum: North American Datum 1983 (NAD83)

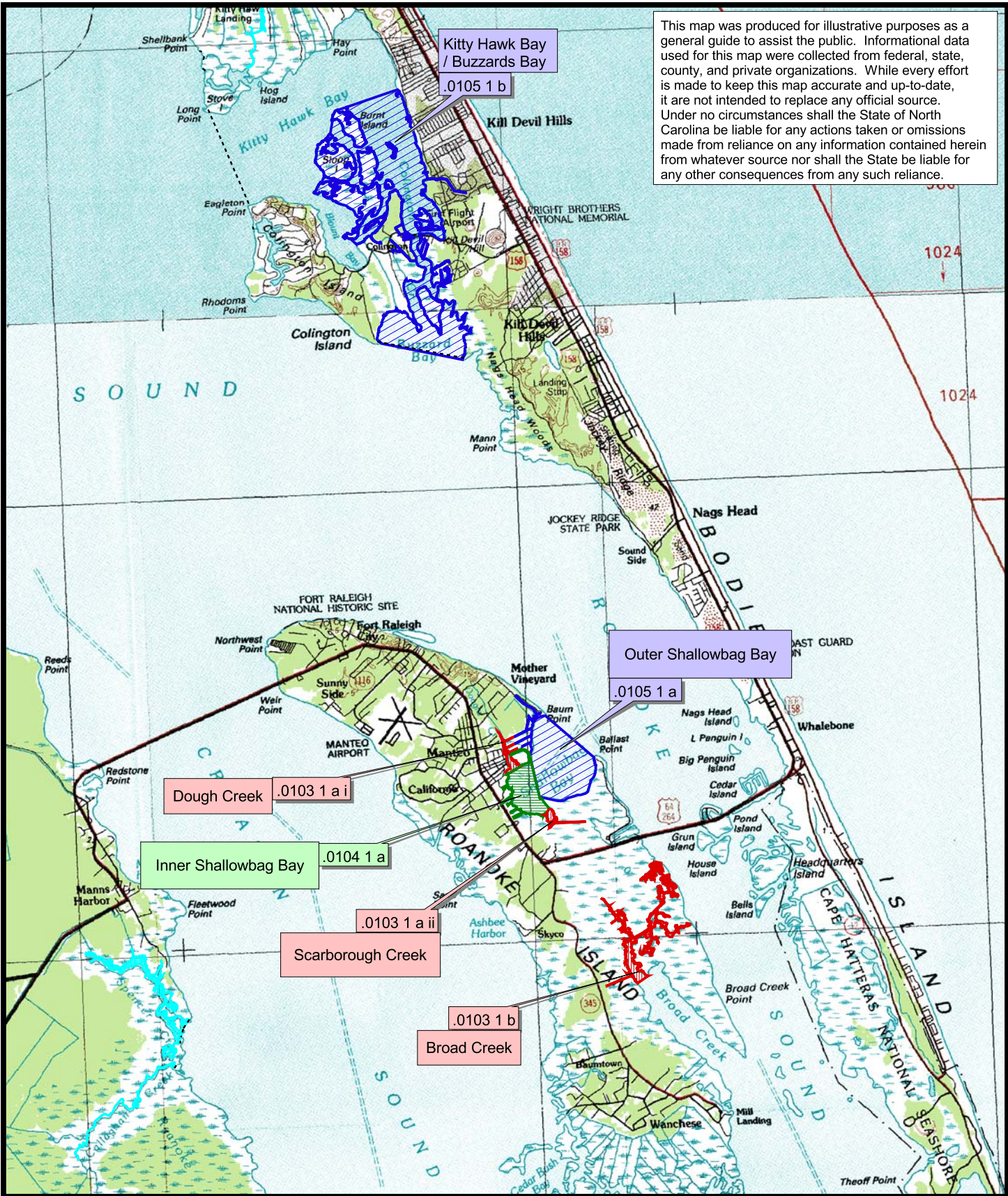
Map Projection: North Carolina State Plane (NC State Plane)

Map Date: July 2006



(Index Map)  
Map A

This map was produced for illustrative purposes as a general guide to assist the public. Informational data used for this map were collected from federal, state, county, and private organizations. While every effort is made to keep this map accurate and up-to-date, it are not intended to replace any official source. Under no circumstances shall the State of North Carolina be liable for any actions taken or omissions made from reliance on any information contained herein from whatever source nor shall the State be liable for any other consequences from any such reliance.



Background imagery are U.S. Geological Survey 1:100,000-scale planimetric maps.



- Fishery Nursery Areas
  - Primary
  - Permanent Secondary
  - Special Secondary
- Military Danger Zones and Restricted Areas
- Inland waters (WRC jurisdiction)

### Fishery Nursery Areas

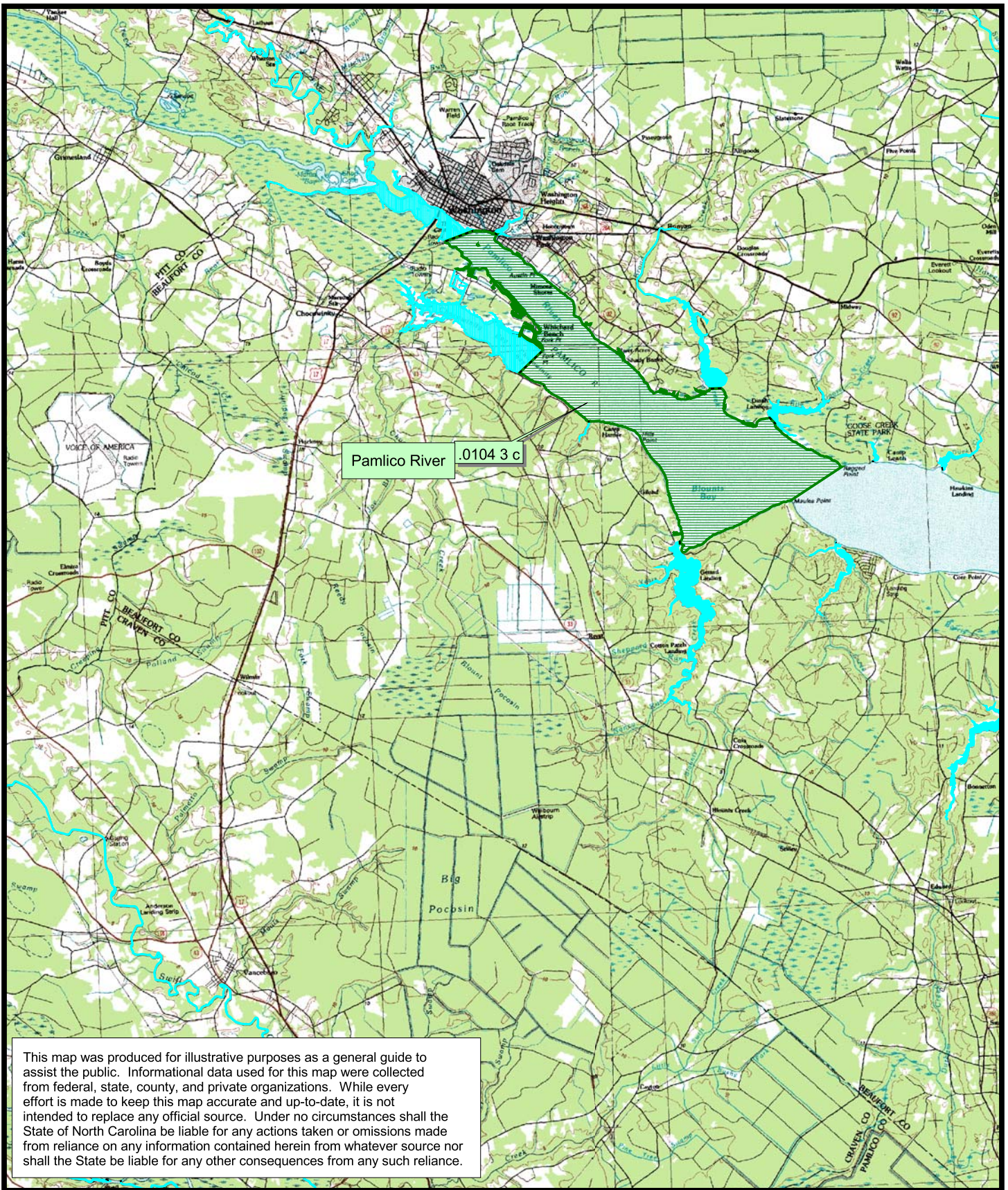
Map Datum: NAD83  
 Map Projection: NC State Plane  
 Map Date: July 2006

1000 0 1000 2000 Yards

0.7 0 0.7 1.4 Miles



Map 1



This map was produced for illustrative purposes as a general guide to assist the public. Informational data used for this map were collected from federal, state, county, and private organizations. While every effort is made to keep this map accurate and up-to-date, it is not intended to replace any official source. Under no circumstances shall the State of North Carolina be liable for any actions taken or omissions made from reliance on any information contained herein from whatever source nor shall the State be liable for any other consequences from any such reliance.

Background imagery are U.S. Geological Survey 1:100,000-scale planimetric maps.



- Fishery Nursery Areas Primary
- Permanent Secondary
- Special Secondary
- Military Danger Zones and Restricted Areas
- Inland waters (WRC jurisdiction)

### Fishery Nursery Areas

Map 2

Map Datum: NAD83  
 Map Projection: NC State Plane  
 Map Date: July 2006

2000 0 2000 Yards

1 0 1 2 Miles



This map was produced for illustrative purposes as a general guide to assist the public. Informational data used for this map were collected from federal, state, county, and private organizations. While every effort is made to keep this map accurate and up-to-date, it is not intended to replace any official source. Under no circumstances shall the State of North Carolina be liable for any actions taken or omissions made from reliance on any information contained herein from whatever source nor shall the State be liable for any other consequences from any such reliance.



Background imagery are U.S. Geological Survey 1:100,000-scale planimetric maps.



- Fishery Nursery Areas
  - Primary
  - Permanent Secondary
  - Special Secondary
- Military Danger Zones and Restricted Areas
- Inland waters (WRC jurisdiction)

### Fishery Nursery Areas

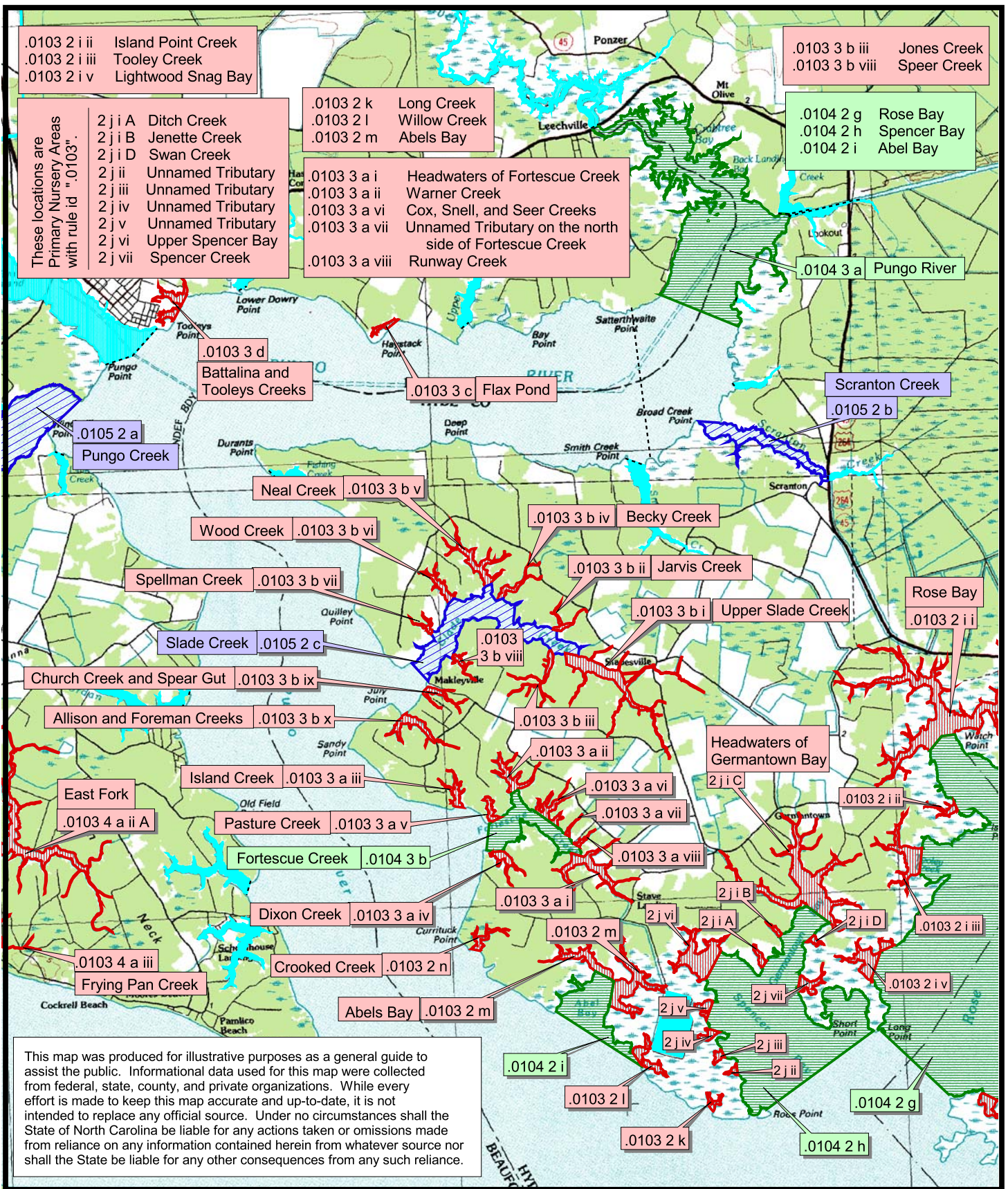
Map 3

Map Datum: NAD83  
 Map Projection: NC State Plane  
 Map Date: July 2006

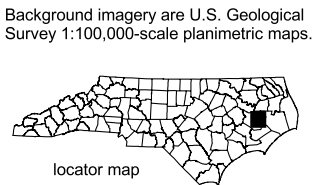
1000 0 1000 2000 Yards

0.5 0 0.5 1 1.5 Miles






This map was produced for illustrative purposes as a general guide to assist the public. Informational data used for this map were collected from federal, state, county, and private organizations. While every effort is made to keep this map accurate and up-to-date, it is not intended to replace any official source. Under no circumstances shall the State of North Carolina be liable for any actions taken or omissions made from reliance on any information contained herein from whatever source nor shall the State be liable for any other consequences from any such reliance.

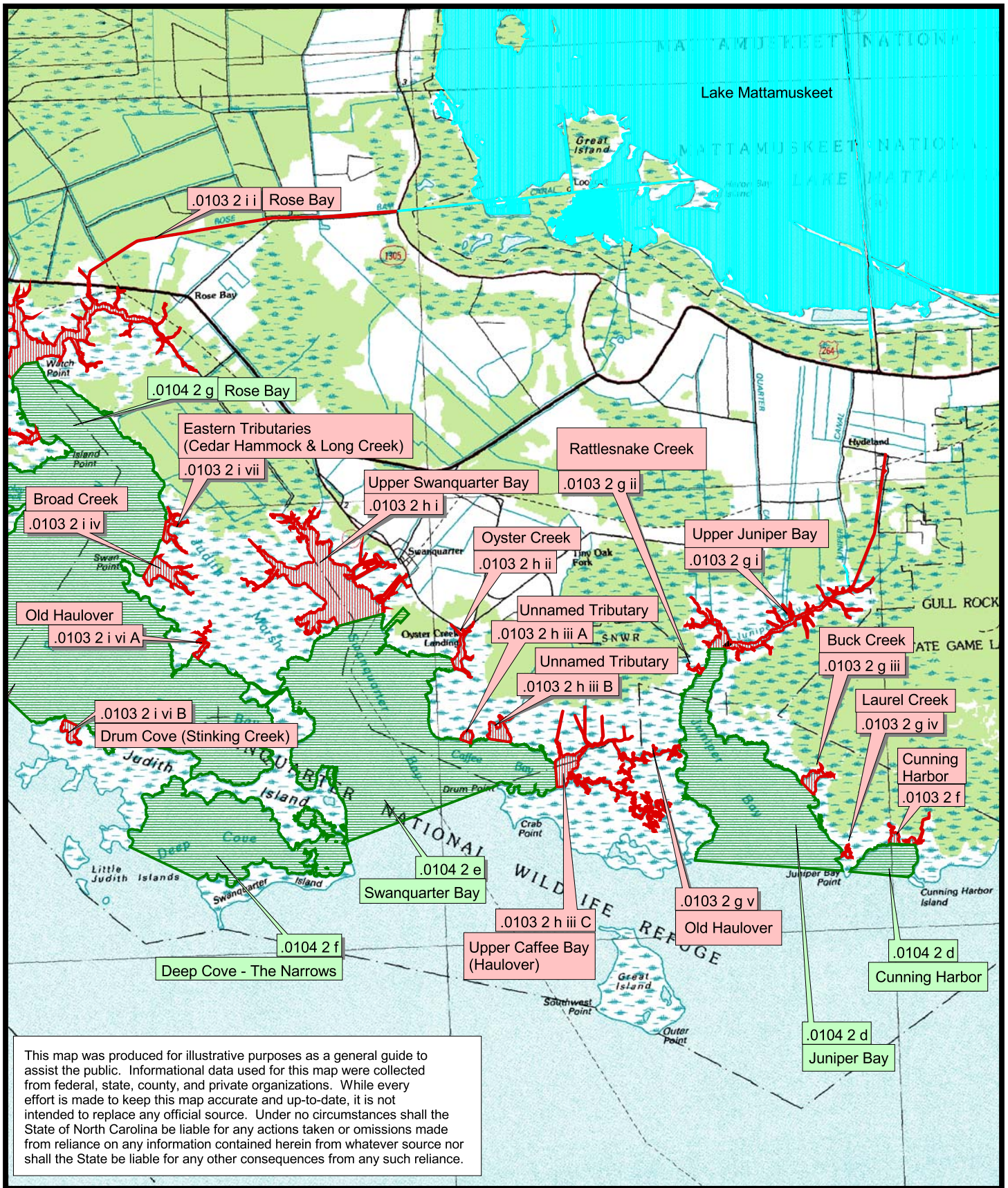


Background imagery are U.S. Geological Survey 1:100,000-scale planimetric maps.

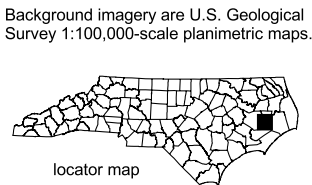
### Fishery Nursery Areas



Map 4

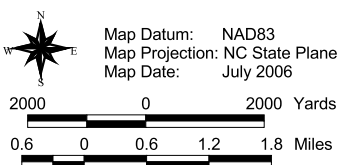


This map was produced for illustrative purposes as a general guide to assist the public. Informational data used for this map were collected from federal, state, county, and private organizations. While every effort is made to keep this map accurate and up-to-date, it is not intended to replace any official source. Under no circumstances shall the State of North Carolina be liable for any actions taken or omissions made from reliance on any information contained herein from whatever source nor shall the State be liable for any other consequences from any such reliance.



- Primary
- Permanent Secondary
- Special Secondary
- Military Danger Zones and Restricted Areas
- Inland waters (WRC jurisdiction)

### Fishery Nursery Areas





This map was produced for illustrative purposes as a general guide to assist the public. Informational data used for this map were collected from federal, state, county, and private organizations. While every effort is made to keep this map accurate and up-to-date, it is not intended to replace any official source. Under no circumstances shall the State of North Carolina be liable for any actions taken or omissions made from reliance on any information contained herein from whatever source nor shall the State be liable for any other consequences from any such reliance.

Background imagery are U.S. Geological Survey 1:100,000-scale planimetric maps.



- Fishery Nursery Areas
  - Primary
  - Permanent Secondary
  - Special Secondary
- Military Danger Zones and Restricted Areas
- Inland waters (WRC jurisdiction)

### Fishery Nursery Areas

Map Datum: NAD83  
 Map Projection: NC State Plane  
 Map Date: July 2006

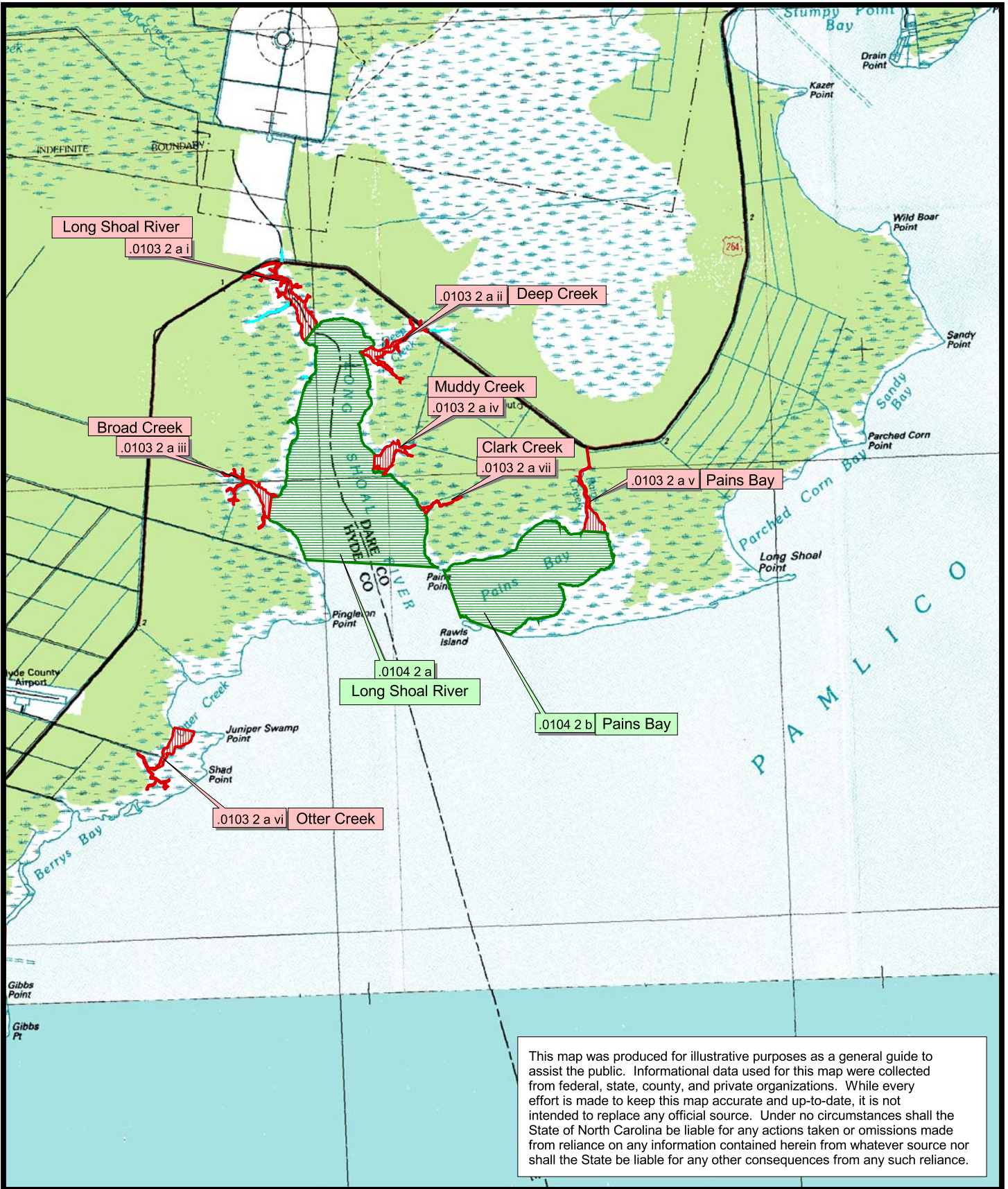
1000 0 1000 2000 Yards

0.5 0 0.5 1 1.5 Miles



Map 6





This map was produced for illustrative purposes as a general guide to assist the public. Informational data used for this map were collected from federal, state, county, and private organizations. While every effort is made to keep this map accurate and up-to-date, it is not intended to replace any official source. Under no circumstances shall the State of North Carolina be liable for any actions taken or omissions made from reliance on any information contained herein from whatever source nor shall the State be liable for any other consequences from any such reliance.

Background imagery are U.S. Geological Survey 1:100,000-scale planimetric maps.



- Fishery Nursery Areas**
- Primary
  - Permanent Secondary
  - Special Secondary
  - Military Danger Zones and Restricted Areas
  - Inland waters (WRC jurisdiction)

### Fishery Nursery Areas

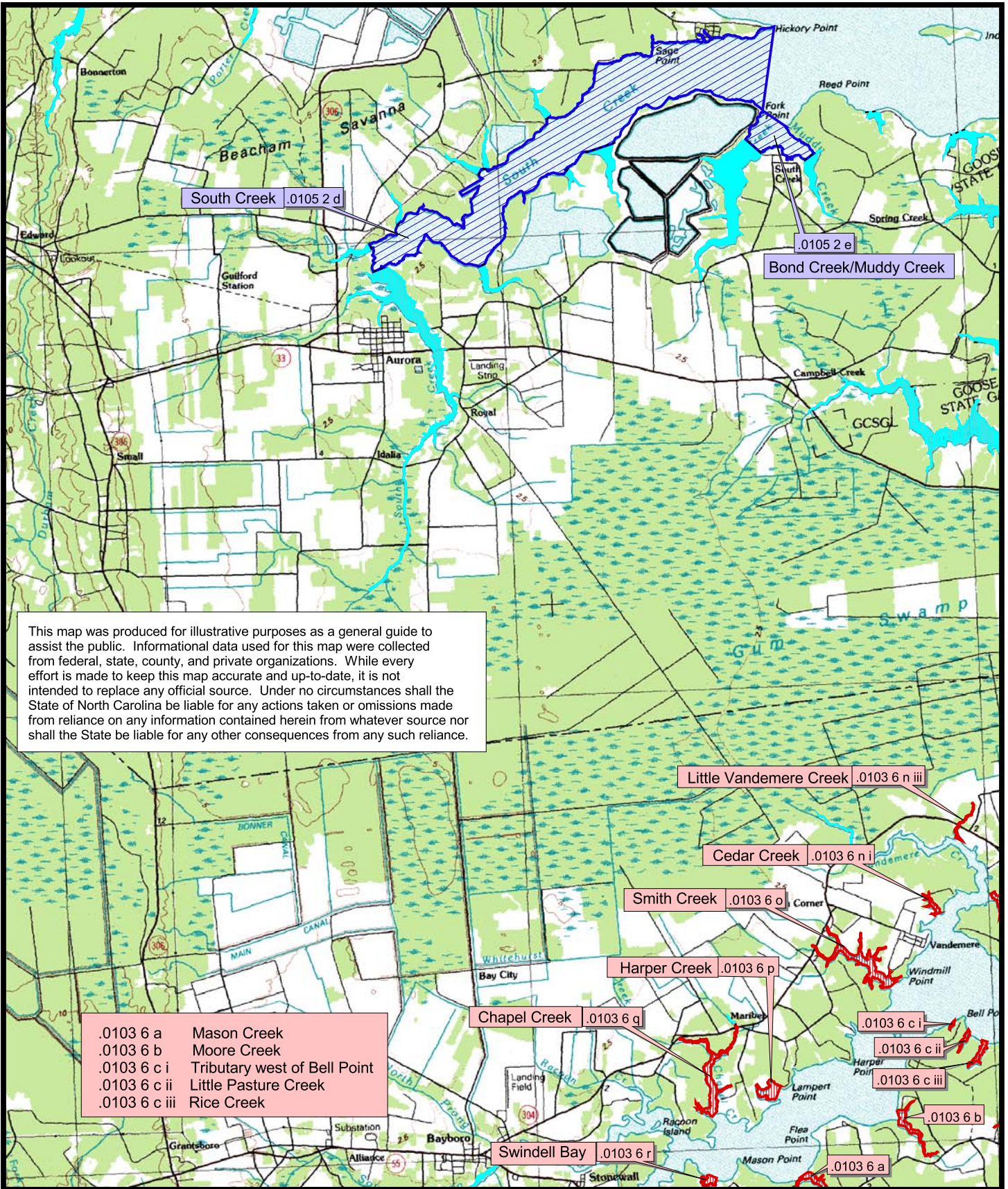
Map Datum: NAD83  
 Map Projection: NC State Plane  
 Map Date: July 2006

1000 0 1000 2000 Yards

0.7 0 0.7 1.4 Miles



Map 7



This map was produced for illustrative purposes as a general guide to assist the public. Informational data used for this map were collected from federal, state, county, and private organizations. While every effort is made to keep this map accurate and up-to-date, it is not intended to replace any official source. Under no circumstances shall the State of North Carolina be liable for any actions taken or omissions made from reliance on any information contained herein from whatever source nor shall the State be liable for any other consequences from any such reliance.

- .0103 6 a Mason Creek
- .0103 6 b Moore Creek
- .0103 6 c i Tributary west of Bell Point
- .0103 6 c ii Little Pasture Creek
- .0103 6 c iii Rice Creek

Background imagery are U.S. Geological Survey 1:100,000-scale planimetric maps.

- Fishery Nursery Areas
  - Primary
  - Permanent Secondary
  - Special Secondary
- Military Danger Zones and Restricted Areas
- Inland waters (WRC jurisdiction)

### Fishery Nursery Areas

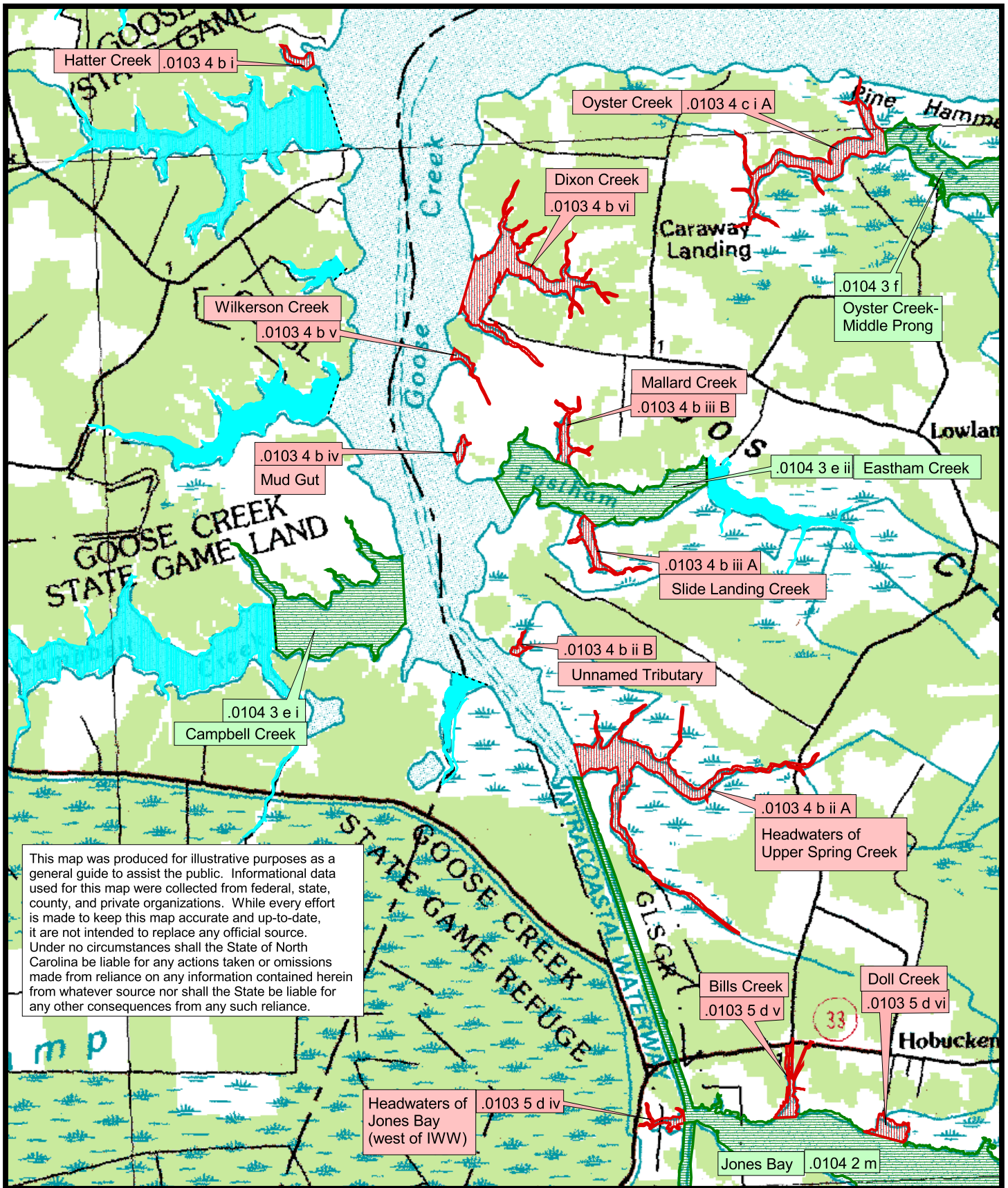


Map Datum: NAD83  
 Map Projection: NC State Plane  
 Map Date: July 2006

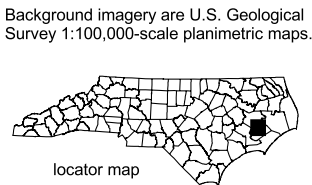
1000 0 1000 2000 Yards

0.8 0 0.8 1.6 Miles






This map was produced for illustrative purposes as a general guide to assist the public. Informational data used for this map were collected from federal, state, county, and private organizations. While every effort is made to keep this map accurate and up-to-date, it are not intended to replace any official source. Under no circumstances shall the State of North Carolina be liable for any actions taken or omissions made from reliance on any information contained herein from whatever source nor shall the State be liable for any other consequences from any such reliance.

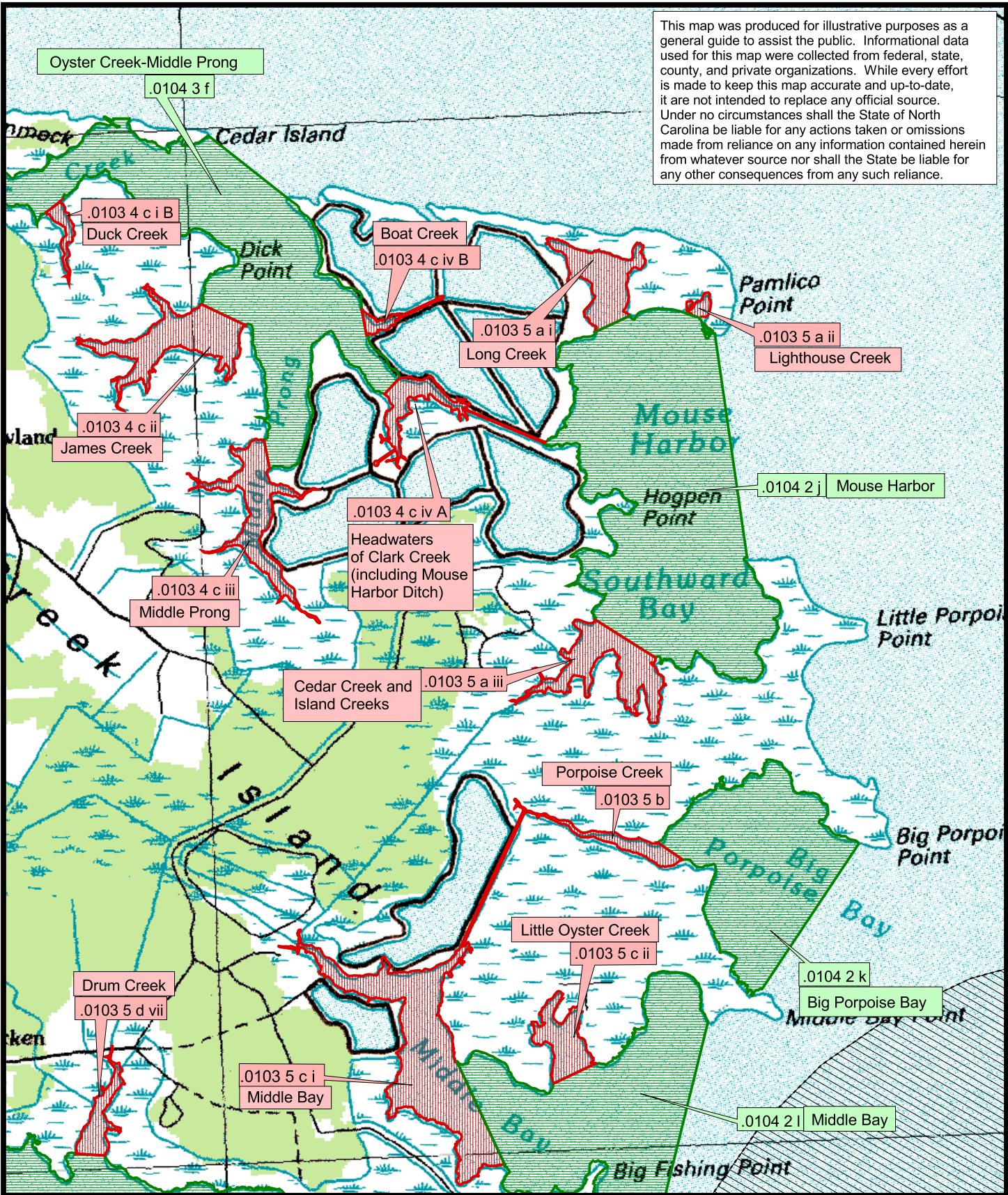


- Primary
- Permanent Secondary
- Special Secondary
- Military Danger Zones and Restricted Areas
- Inland waters (WRC jurisdiction)

### Fishery Nursery Areas



This map was produced for illustrative purposes as a general guide to assist the public. Informational data used for this map were collected from federal, state, county, and private organizations. While every effort is made to keep this map accurate and up-to-date, it are not intended to replace any official source. Under no circumstances shall the State of North Carolina be liable for any actions taken or omissions made from reliance on any information contained herein from whatever source nor shall the State be liable for any other consequences from any such reliance.



Background imagery are U.S. Geological Survey 1:100,000-scale planimetric maps.



- Fishery Nursery Areas
  - Primary
  - Permanent Secondary
  - Special Secondary
- Military Danger Zones and Restricted Areas
- Inland waters (WRC jurisdiction)

### Fishery Nursery Areas

Map Datum: NAD83  
 Map Projection: NC State Plane  
 Map Date: July 2006

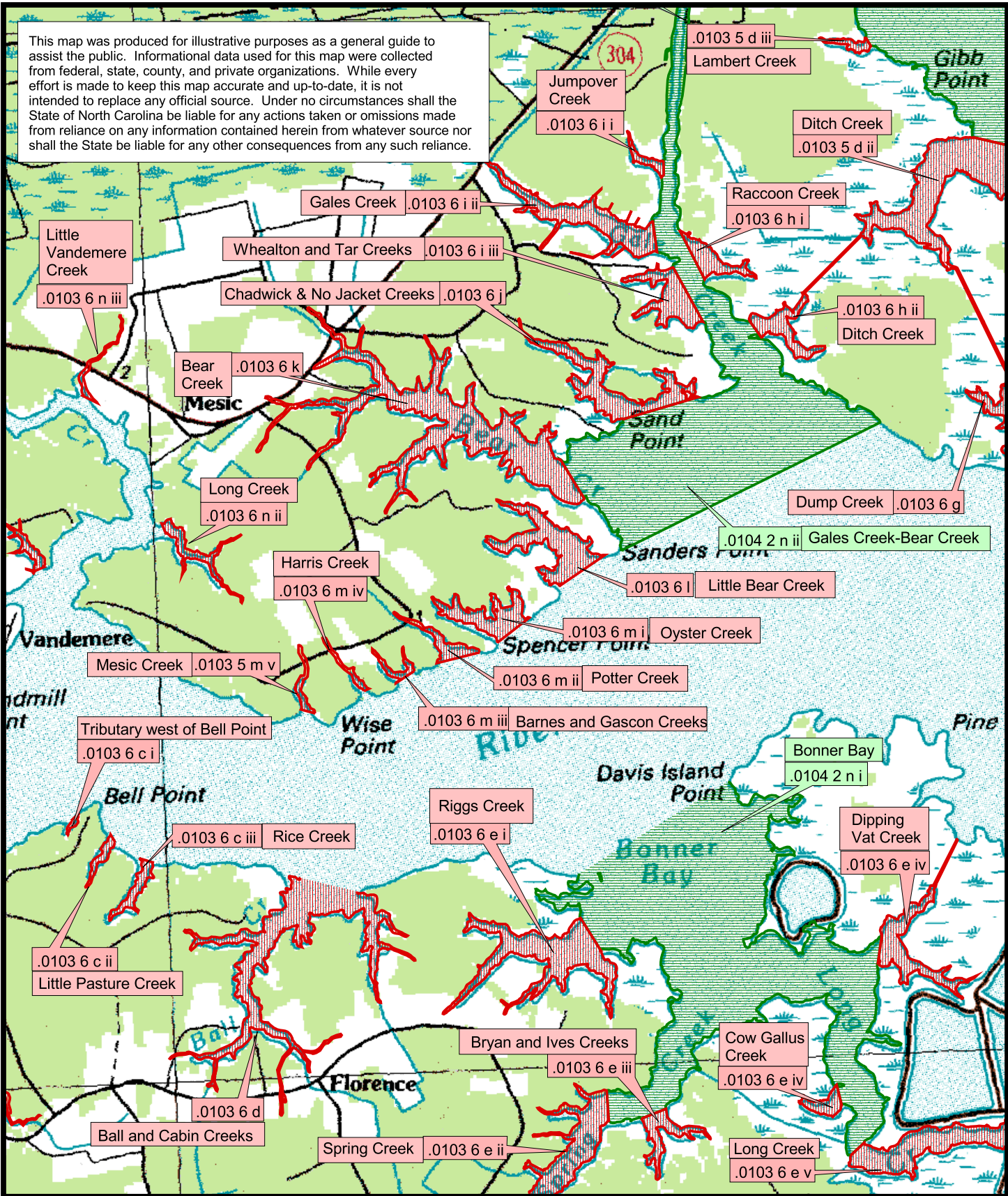
500 0 500 1000 Yards

0.3 0 0.3 0.6 Miles



Map 10

This map was produced for illustrative purposes as a general guide to assist the public. Informational data used for this map were collected from federal, state, county, and private organizations. While every effort is made to keep this map accurate and up-to-date, it is not intended to replace any official source. Under no circumstances shall the State of North Carolina be liable for any actions taken or omissions made from reliance on any information contained herein from whatever source nor shall the State be liable for any other consequences from any such reliance.



Background imagery are U.S. Geological Survey 1:100,000-scale planimetric maps.



- Fishery Nursery Areas
  - Primary
  - Permanent Secondary
  - Special Secondary
- Military Danger Zones and Restricted Areas
- Inland waters (WRC jurisdiction)

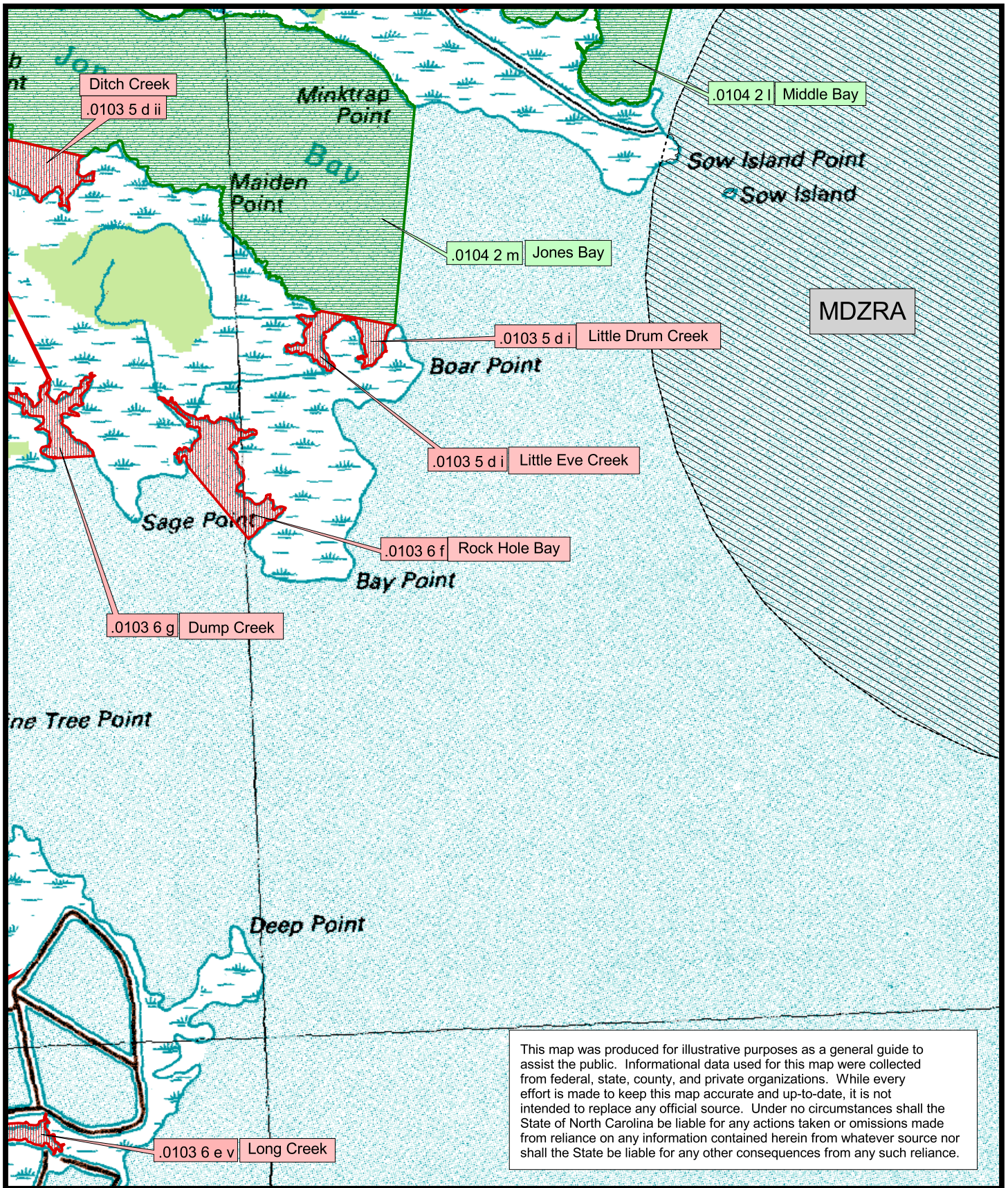
### Fishery Nursery Areas

Map Datum: NAD83  
 Map Projection: NC State Plane  
 Map Date: July 2006

500 0 500 1000 Yards

0.3 0 0.3 0.6 Miles






This map was produced for illustrative purposes as a general guide to assist the public. Informational data used for this map were collected from federal, state, county, and private organizations. While every effort is made to keep this map accurate and up-to-date, it is not intended to replace any official source. Under no circumstances shall the State of North Carolina be liable for any actions taken or omissions made from reliance on any information contained herein from whatever source nor shall the State be liable for any other consequences from any such reliance.

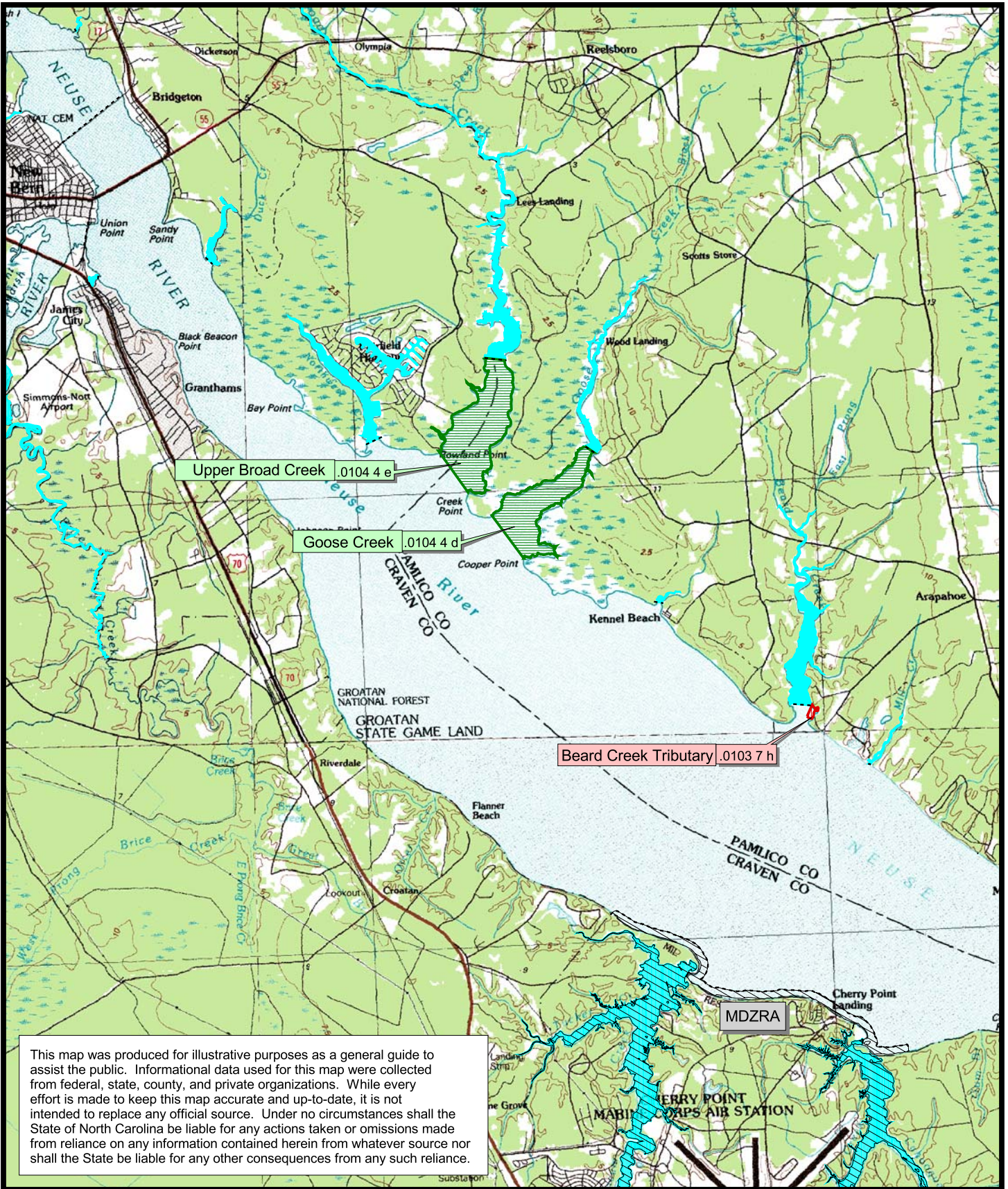
Background imagery are U.S. Geological Survey 1:100,000-scale planimetric maps.



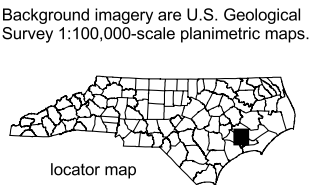
- Fishery Nursery Areas**
- Primary
  - Permanent Secondary
  - Special Secondary
  - Military Danger Zones and Restricted Areas
  - Inland waters (WRC jurisdiction)

### Fishery Nursery Areas





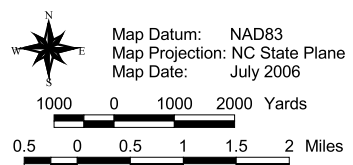
This map was produced for illustrative purposes as a general guide to assist the public. Informational data used for this map were collected from federal, state, county, and private organizations. While every effort is made to keep this map accurate and up-to-date, it is not intended to replace any official source. Under no circumstances shall the State of North Carolina be liable for any actions taken or omissions made from reliance on any information contained herein from whatever source nor shall the State be liable for any other consequences from any such reliance.

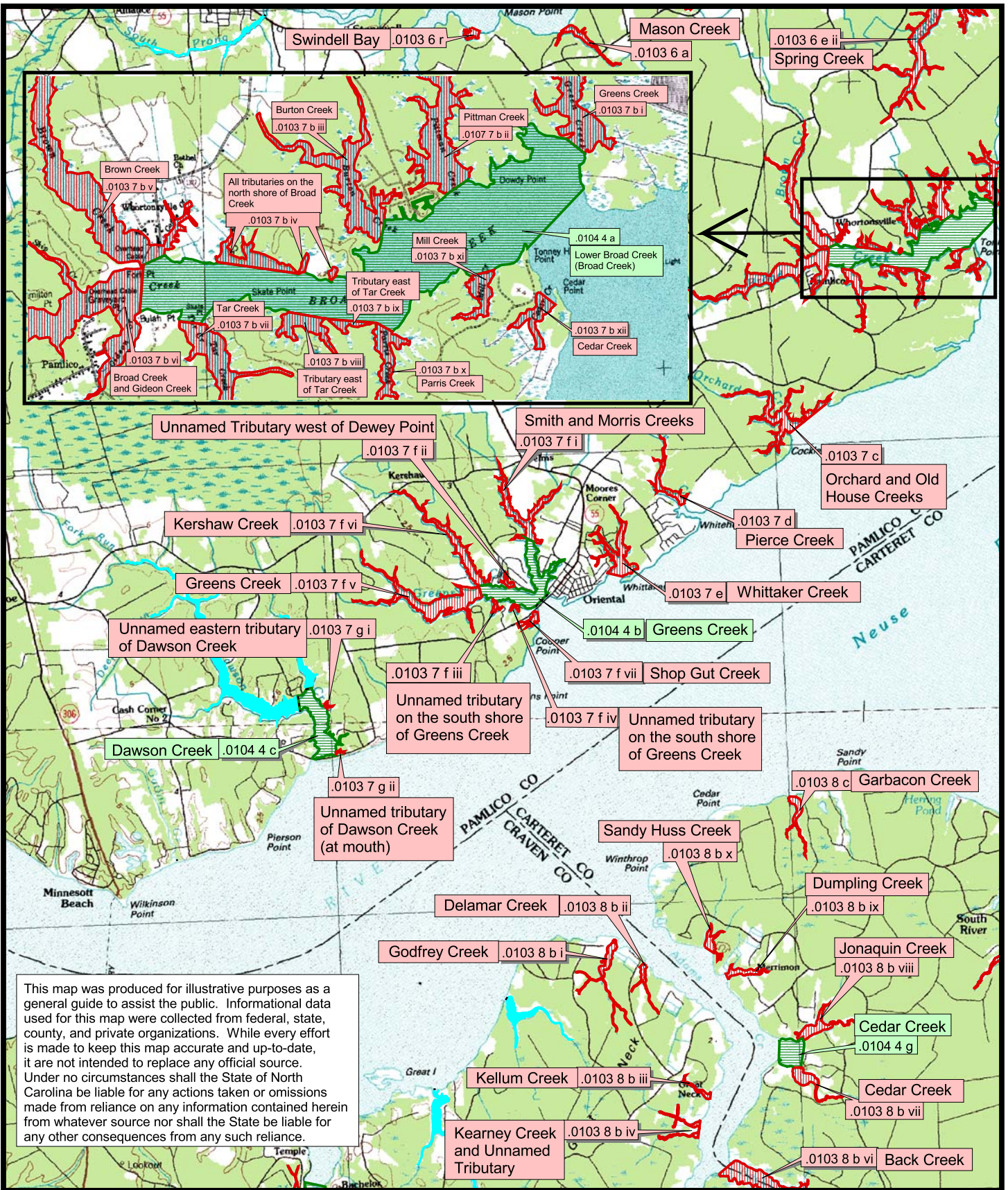


- Fishery Nursery Areas
  - Primary
  - Permanent Secondary
  - Special Secondary
- Military Danger Zones and Restricted Areas
- Inland waters (WRC jurisdiction)

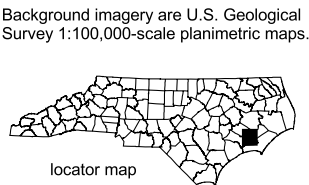
### Fishery Nursery Areas

Map 13



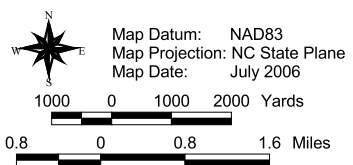


This map was produced for illustrative purposes as a general guide to assist the public. Informational data used for this map were collected from federal, state, county, and private organizations. While every effort is made to keep this map accurate and up-to-date, it is not intended to replace any official source. Under no circumstances shall the State of North Carolina be liable for any actions taken or omissions made from reliance on any information contained herein from whatever source nor shall the State be liable for any other consequences from any such reliance.



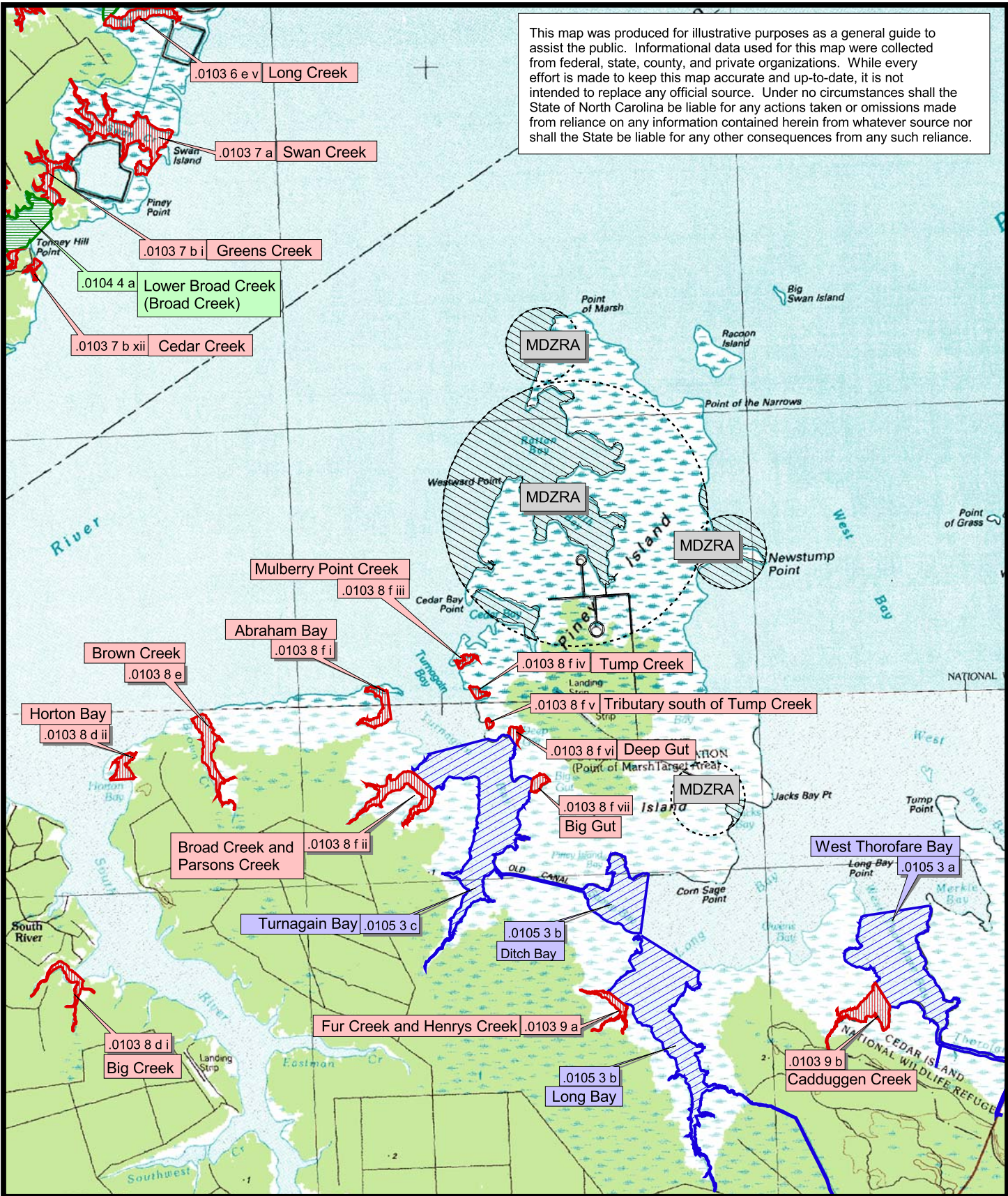
- Fishery Nursery Areas Primary
- Permanent Secondary
- Special Secondary
- Military Danger Zones and Restricted Areas
- Inland waters (WRC jurisdiction)

### Fishery Nursery Areas





This map was produced for illustrative purposes as a general guide to assist the public. Informational data used for this map were collected from federal, state, county, and private organizations. While every effort is made to keep this map accurate and up-to-date, it is not intended to replace any official source. Under no circumstances shall the State of North Carolina be liable for any actions taken or omissions made from reliance on any information contained herein from whatever source nor shall the State be liable for any other consequences from any such reliance.



Background imagery are U.S. Geological Survey 1:100,000-scale planimetric maps.



- Fishery Nursery Areas
  - Primary
  - Permanent Secondary
  - Special Secondary
- Military Danger Zones and Restricted Areas
- Inland waters (WRC jurisdiction)

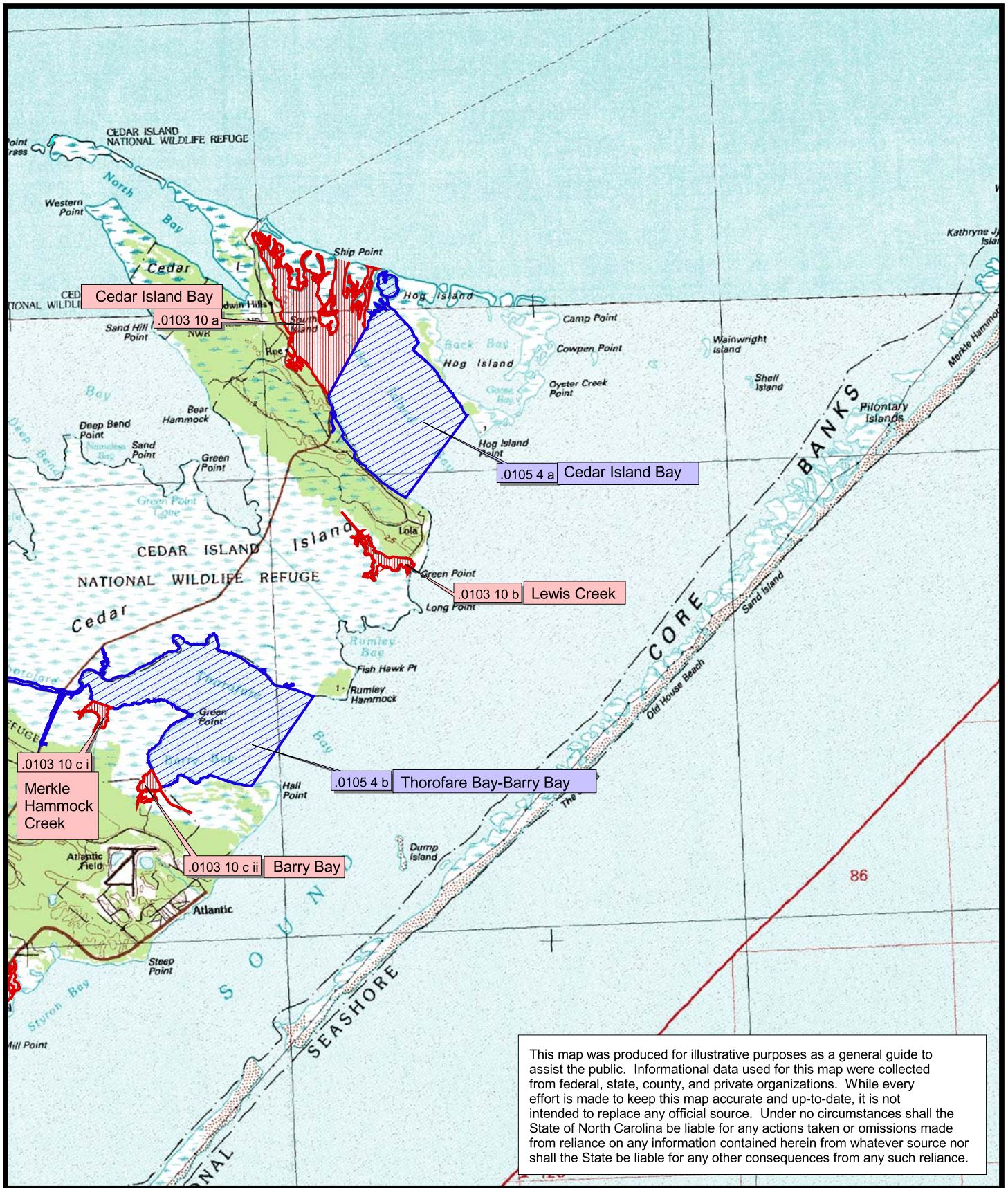
### Fishery Nursery Areas

Map Datum: NAD83  
 Map Projection: NC State Plane  
 Map Date: July 2006

1000 0 1000 2000 Yards

0.7 0 0.7 1.4 Miles





This map was produced for illustrative purposes as a general guide to assist the public. Informational data used for this map were collected from federal, state, county, and private organizations. While every effort is made to keep this map accurate and up-to-date, it is not intended to replace any official source. Under no circumstances shall the State of North Carolina be liable for any actions taken or omissions made from reliance on any information contained herein from whatever source nor shall the State be liable for any other consequences from any such reliance.

Background imagery are U.S. Geological Survey 1:100,000-scale planimetric maps.



- Fishery Nursery Areas
  - Primary
  - Permanent Secondary
  - Special Secondary
- Military Danger Zones and Restricted Areas
- Inland waters (WRC jurisdiction)

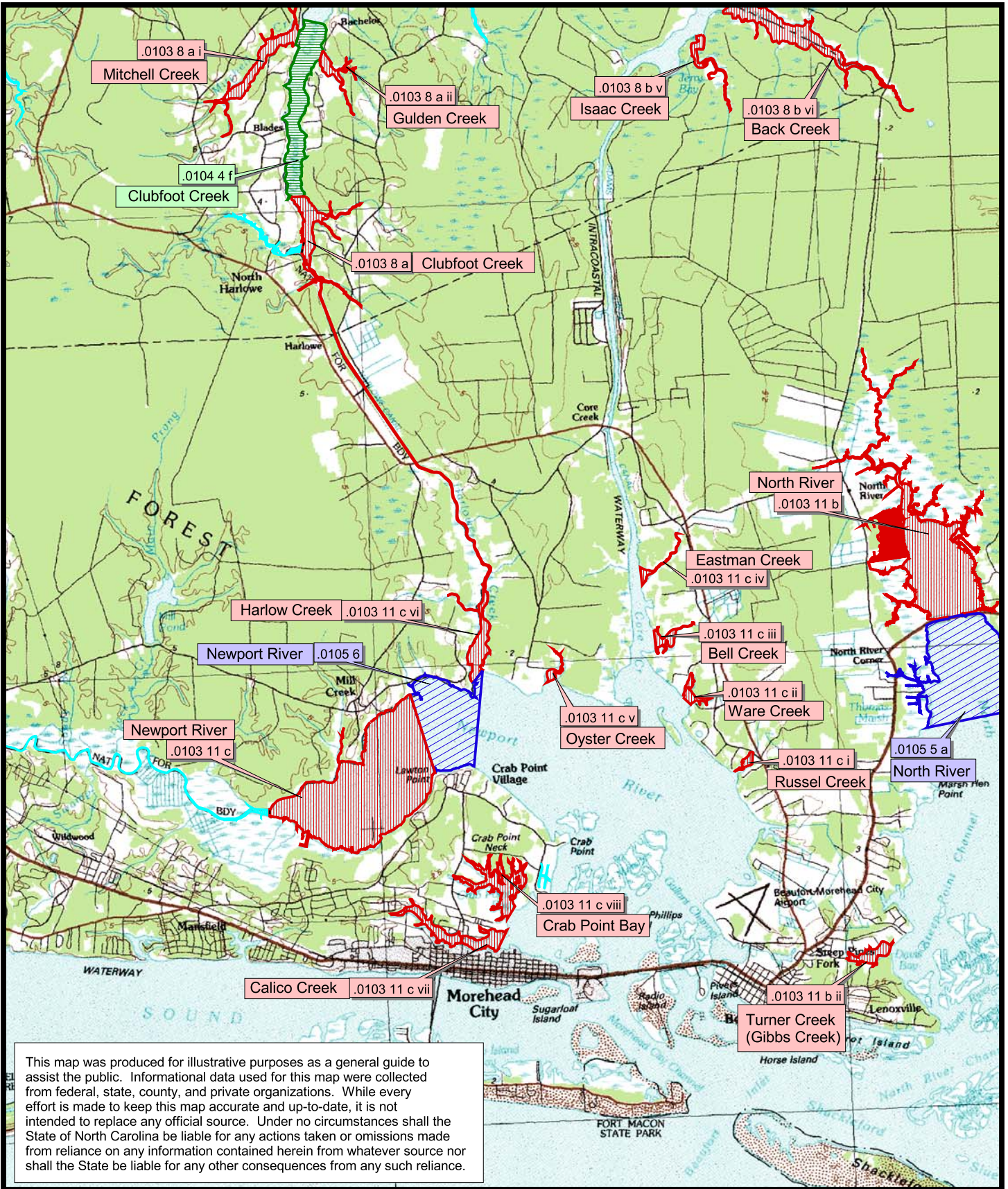
### Fishery Nursery Areas

Map Datum: NAD83  
 Map Projection: NC State Plane  
 Map Date: July 2006

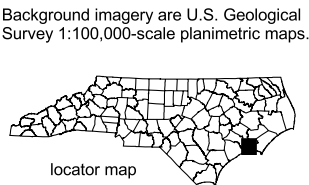
1000 0 1000 2000 Yards

0.7 0 0.7 1.4 Miles






This map was produced for illustrative purposes as a general guide to assist the public. Informational data used for this map were collected from federal, state, county, and private organizations. While every effort is made to keep this map accurate and up-to-date, it is not intended to replace any official source. Under no circumstances shall the State of North Carolina be liable for any actions taken or omissions made from reliance on any information contained herein from whatever source nor shall the State be liable for any other consequences from any such reliance.



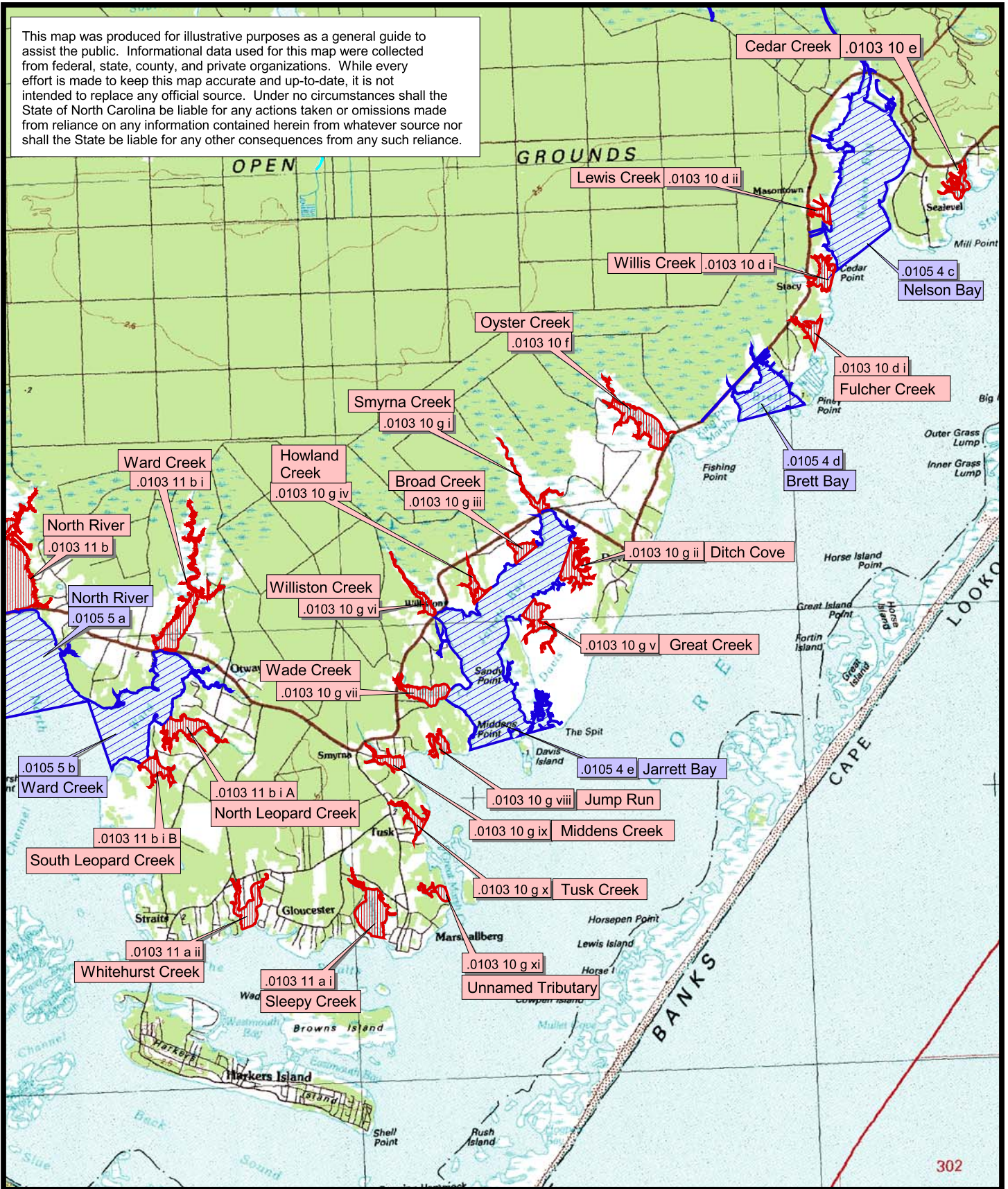
- Fishery Nursery Areas**
- Primary
  - Permanent Secondary
  - Special Secondary
  - Military Danger Zones and Restricted Areas
  - Inland waters (WRC jurisdiction)

### Fishery Nursery Areas



Map 17

This map was produced for illustrative purposes as a general guide to assist the public. Informational data used for this map were collected from federal, state, county, and private organizations. While every effort is made to keep this map accurate and up-to-date, it is not intended to replace any official source. Under no circumstances shall the State of North Carolina be liable for any actions taken or omissions made from reliance on any information contained herein from whatever source nor shall the State be liable for any other consequences from any such reliance.



Background imagery are U.S. Geological Survey 1:100,000-scale planimetric maps.



- Fishery Nursery Areas
  - Primary
  - Permanent Secondary
  - Special Secondary
- Military Danger Zones and Restricted Areas
- Inland waters (WRC jurisdiction)

### Fishery Nursery Areas

Map 18

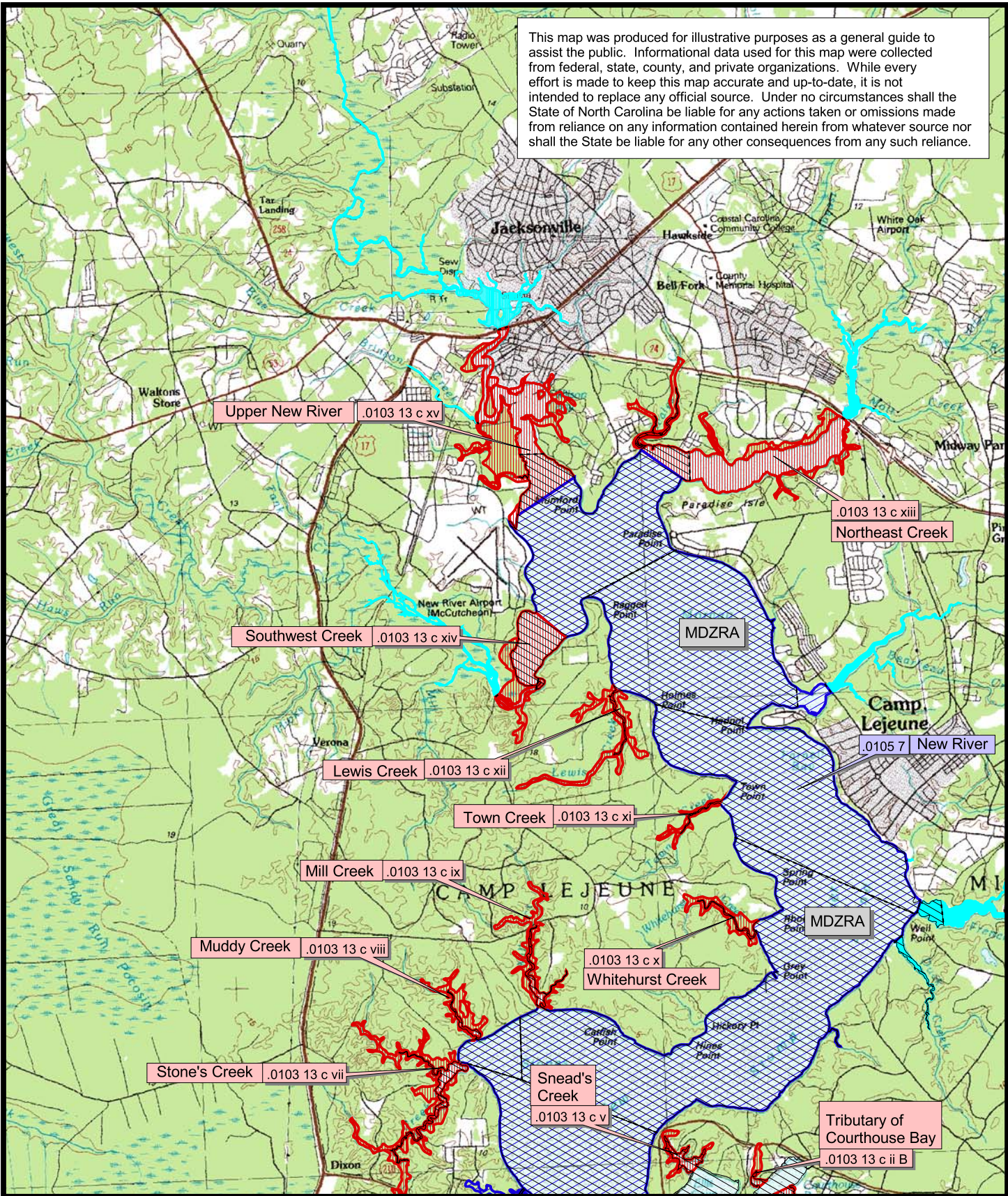
Map Datum: NAD83  
 Map Projection: NC State Plane  
 Map Date: July 2006

1000 0 1000 2000 Yards

0.7 0 0.7 1.4 Miles



This map was produced for illustrative purposes as a general guide to assist the public. Informational data used for this map were collected from federal, state, county, and private organizations. While every effort is made to keep this map accurate and up-to-date, it is not intended to replace any official source. Under no circumstances shall the State of North Carolina be liable for any actions taken or omissions made from reliance on any information contained herein from whatever source nor shall the State be liable for any other consequences from any such reliance.



Background imagery are U.S. Geological Survey 1:100,000-scale planimetric maps.



- Fishery Nursery Areas
  - Primary
  - Permanent Secondary
  - Special Secondary
- Military Danger Zones and Restricted Areas
- Inland waters (WRC jurisdiction)

### Fishery Nursery Areas

Map Datum: NAD83  
 Map Projection: NC State Plane  
 Map Date: July 2006

1000 0 1000 2000 Yards

0.7 0 0.7 1.4 Miles



This map was produced for illustrative purposes as a general guide to assist the public. Informational data used for this map were collected from federal, state, county, and private organizations. While every effort is made to keep this map accurate and up-to-date, it is not intended to replace any official source. Under no circumstances shall the State of North Carolina be liable for any actions taken or omissions made from reliance on any information contained herein from whatever source nor shall the State be liable for any other consequences from any such reliance.



Background imagery are U.S. Geological Survey 1:100,000-scale planimetric maps.



- Fishery Nursery Areas
  - Primary
  - Permanent Secondary
  - Special Secondary
- Military Danger Zones and Restricted Areas
- Inland waters (WRC jurisdiction)

### Fishery Nursery Areas

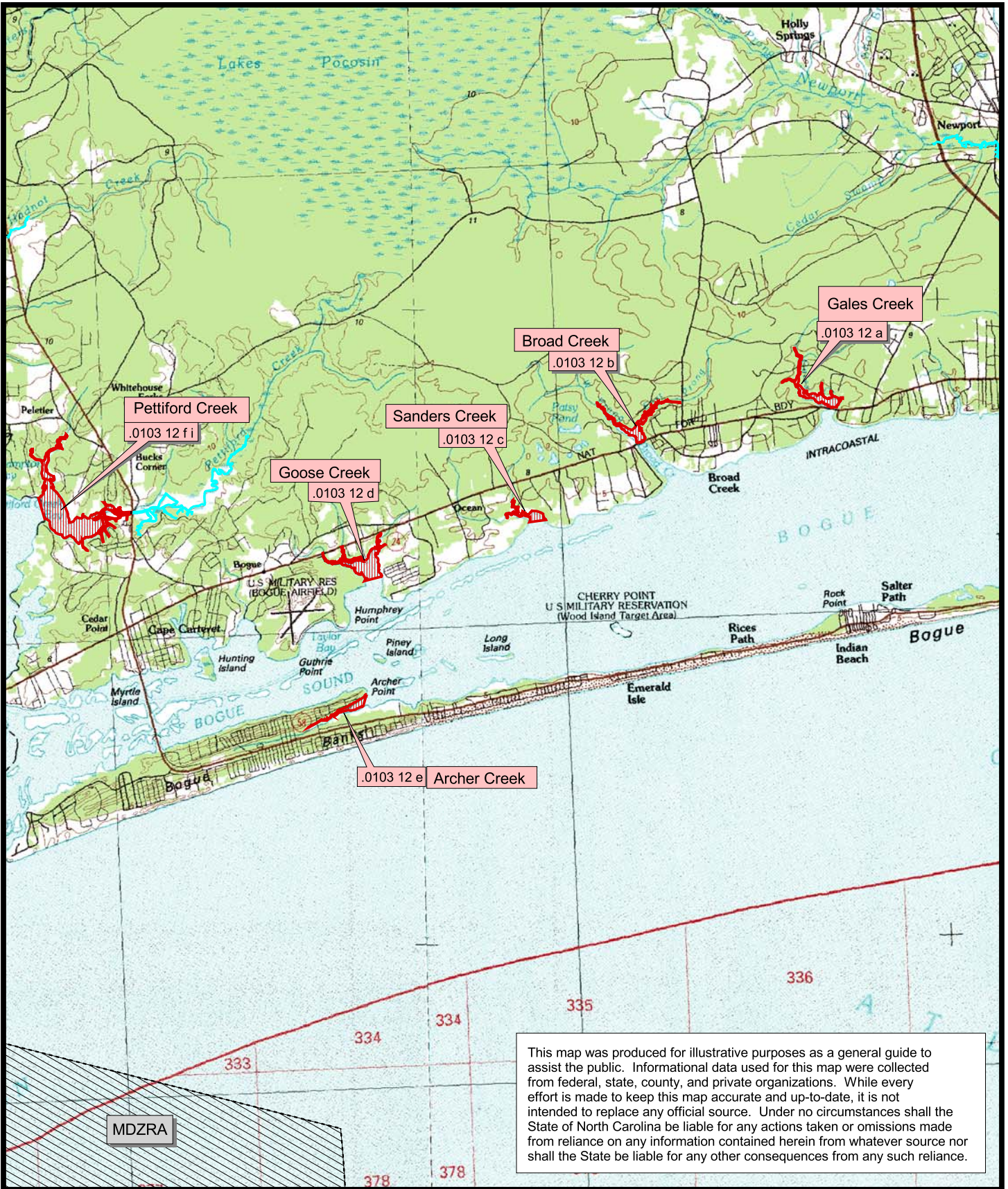
Map 20

Map Datum: NAD83  
 Map Projection: NC State Plane  
 Map Date: July 2006

1000 0 1000 2000 Yards

0.7 0 0.7 1.4 Miles





This map was produced for illustrative purposes as a general guide to assist the public. Informational data used for this map were collected from federal, state, county, and private organizations. While every effort is made to keep this map accurate and up-to-date, it is not intended to replace any official source. Under no circumstances shall the State of North Carolina be liable for any actions taken or omissions made from reliance on any information contained herein from whatever source nor shall the State be liable for any other consequences from any such reliance.

Background imagery are U.S. Geological Survey 1:100,000-scale planimetric maps.



- Fishery Nursery Areas Primary
- Permanent Secondary
- Special Secondary
- Military Danger Zones and Restricted Areas
- Inland waters (WRC jurisdiction)

### Fishery Nursery Areas

Map 21

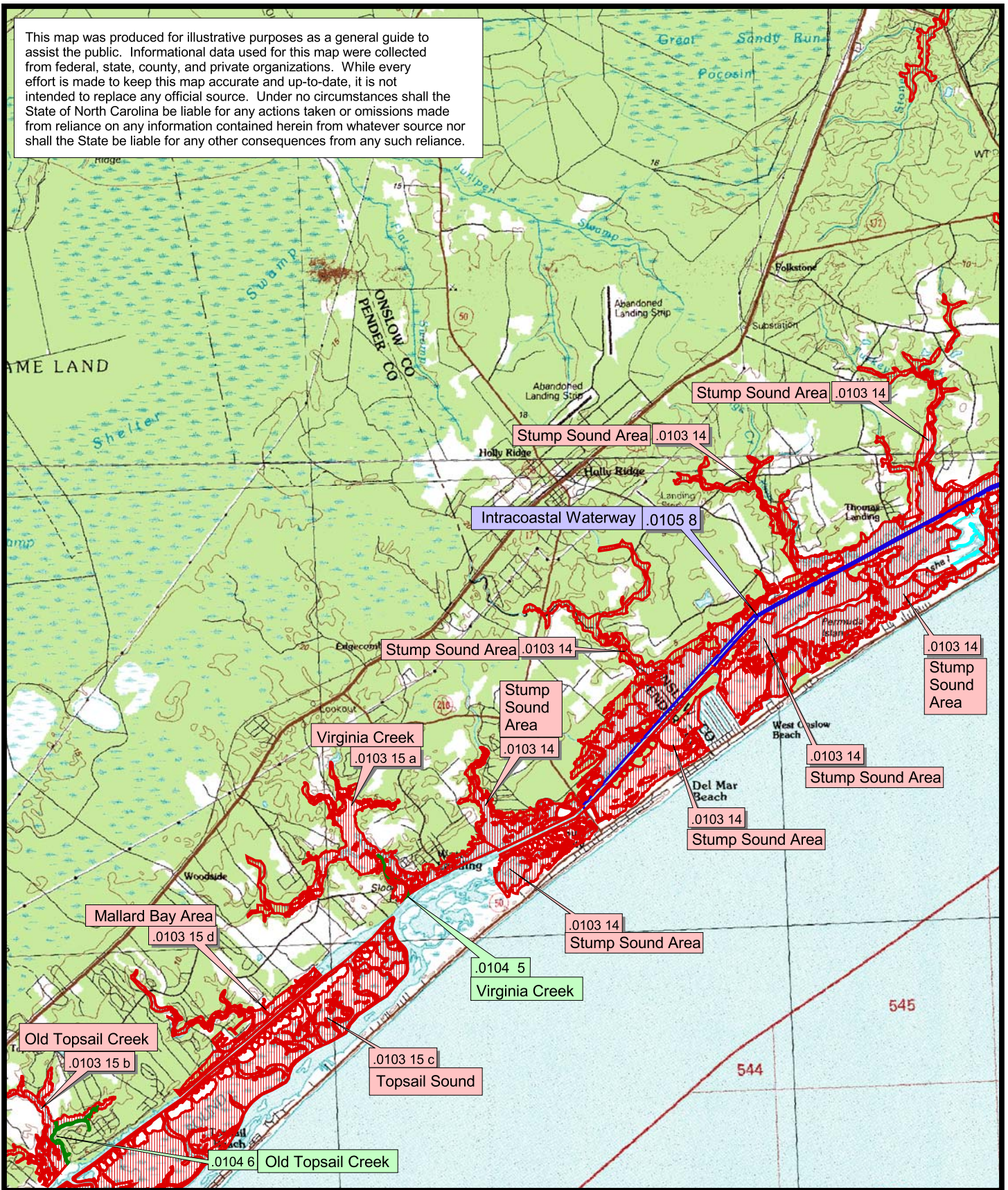
Map Datum: NAD83  
 Map Projection: NC State Plane  
 Map Date: July 2006

1000 0 1000 2000 Yards

0.7 0 0.7 1.4 Miles



This map was produced for illustrative purposes as a general guide to assist the public. Informational data used for this map were collected from federal, state, county, and private organizations. While every effort is made to keep this map accurate and up-to-date, it is not intended to replace any official source. Under no circumstances shall the State of North Carolina be liable for any actions taken or omissions made from reliance on any information contained herein from whatever source nor shall the State be liable for any other consequences from any such reliance.



Background imagery are U.S. Geological Survey 1:100,000-scale planimetric maps.



- ▬ Primary
- ▬ Permanent Secondary
- ▬ Special Secondary
- Military Danger Zones and Restricted Areas
- ▬ Inland waters (WRC jurisdiction)

### Fishery Nursery Areas

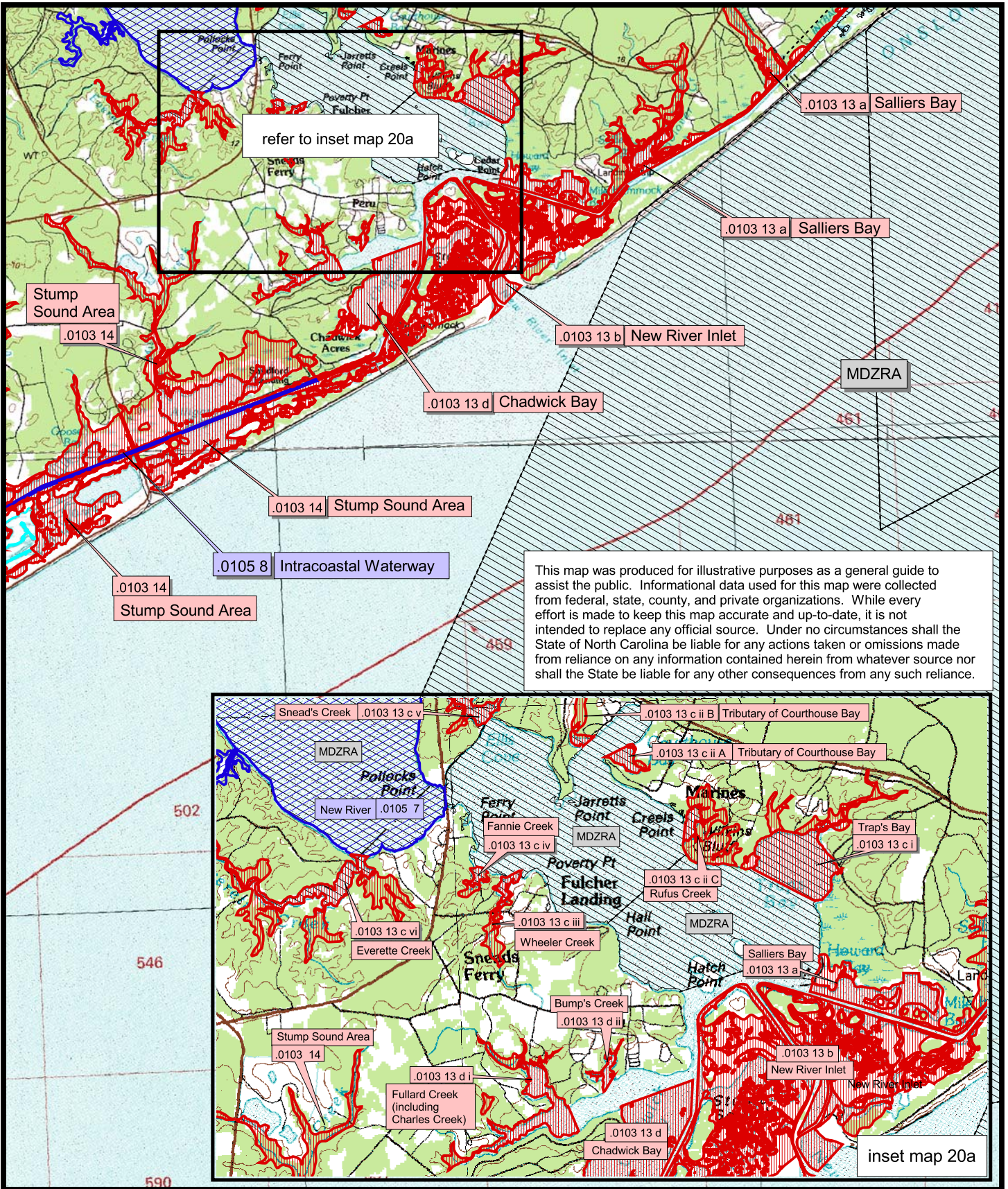
Map Datum: NAD83  
 Map Projection: NC State Plane  
 Map Date: July 2006

1000 0 1000 2000 Yards

0.7 0 0.7 1.4 Miles







Background imagery are U.S. Geological Survey 1:100,000-scale planimetric maps.



- Fishery Nursery Areas**
- Primary
  - Permanent Secondary
  - Special Secondary
  - Military Danger Zones and Restricted Areas
  - Inland waters (WRC jurisdiction)

**Fishery Nursery Areas**

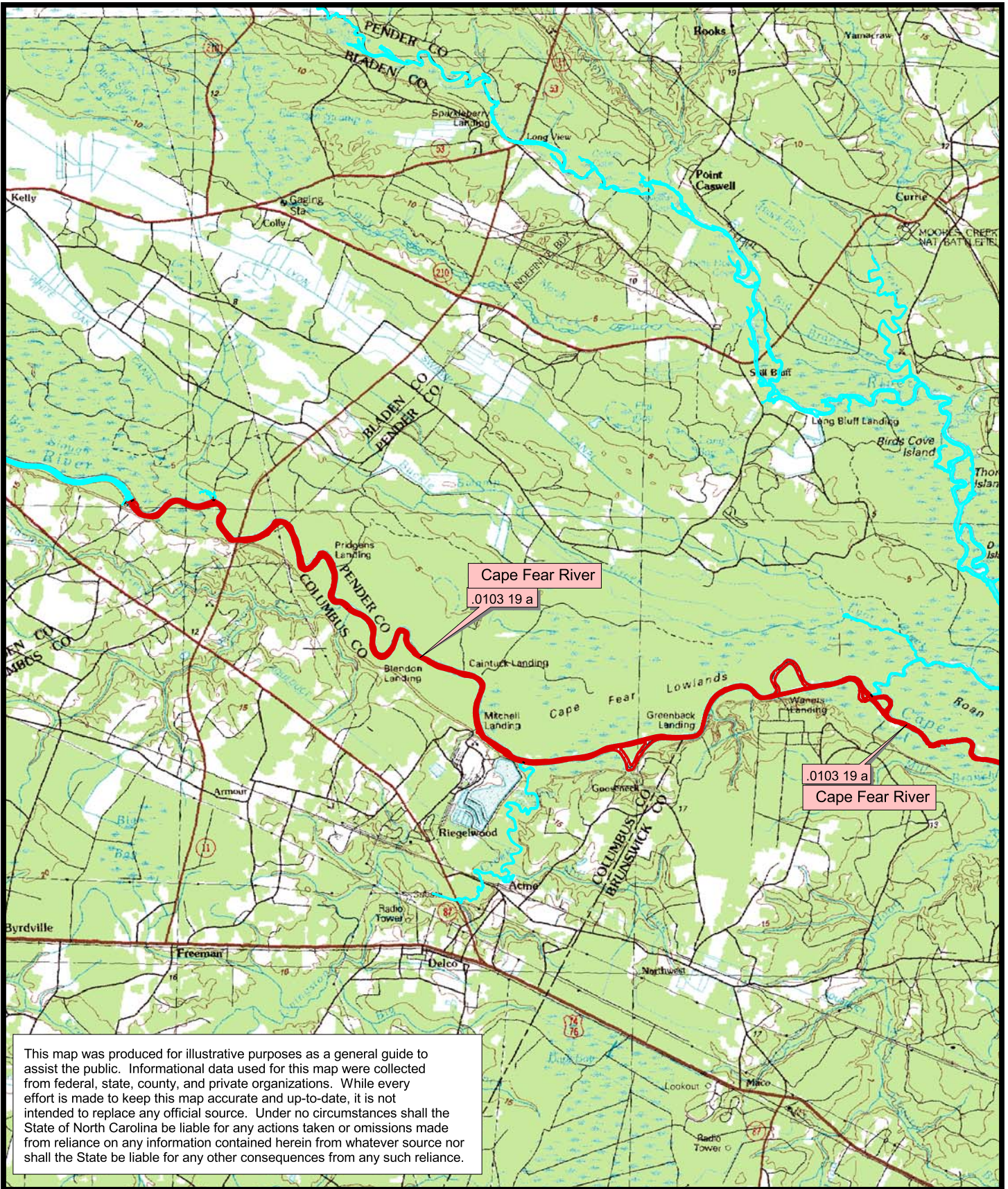
Map 23

Map Datum: NAD83  
 Map Projection: NC State Plane  
 Map Date: July 2006

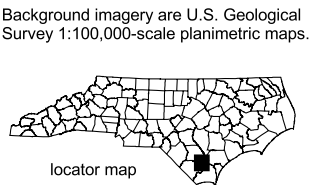
1000 0 1000 2000 Yards

0.7 0 0.7 1.4 Miles





This map was produced for illustrative purposes as a general guide to assist the public. Informational data used for this map were collected from federal, state, county, and private organizations. While every effort is made to keep this map accurate and up-to-date, it is not intended to replace any official source. Under no circumstances shall the State of North Carolina be liable for any actions taken or omissions made from reliance on any information contained herein from whatever source nor shall the State be liable for any other consequences from any such reliance.



- Fishery Nursery Areas
  - Primary
  - Permanent Secondary
  - Special Secondary
- Military Danger Zones and Restricted Areas
- Inland waters (WRC jurisdiction)

### Fishery Nursery Areas

Map 24

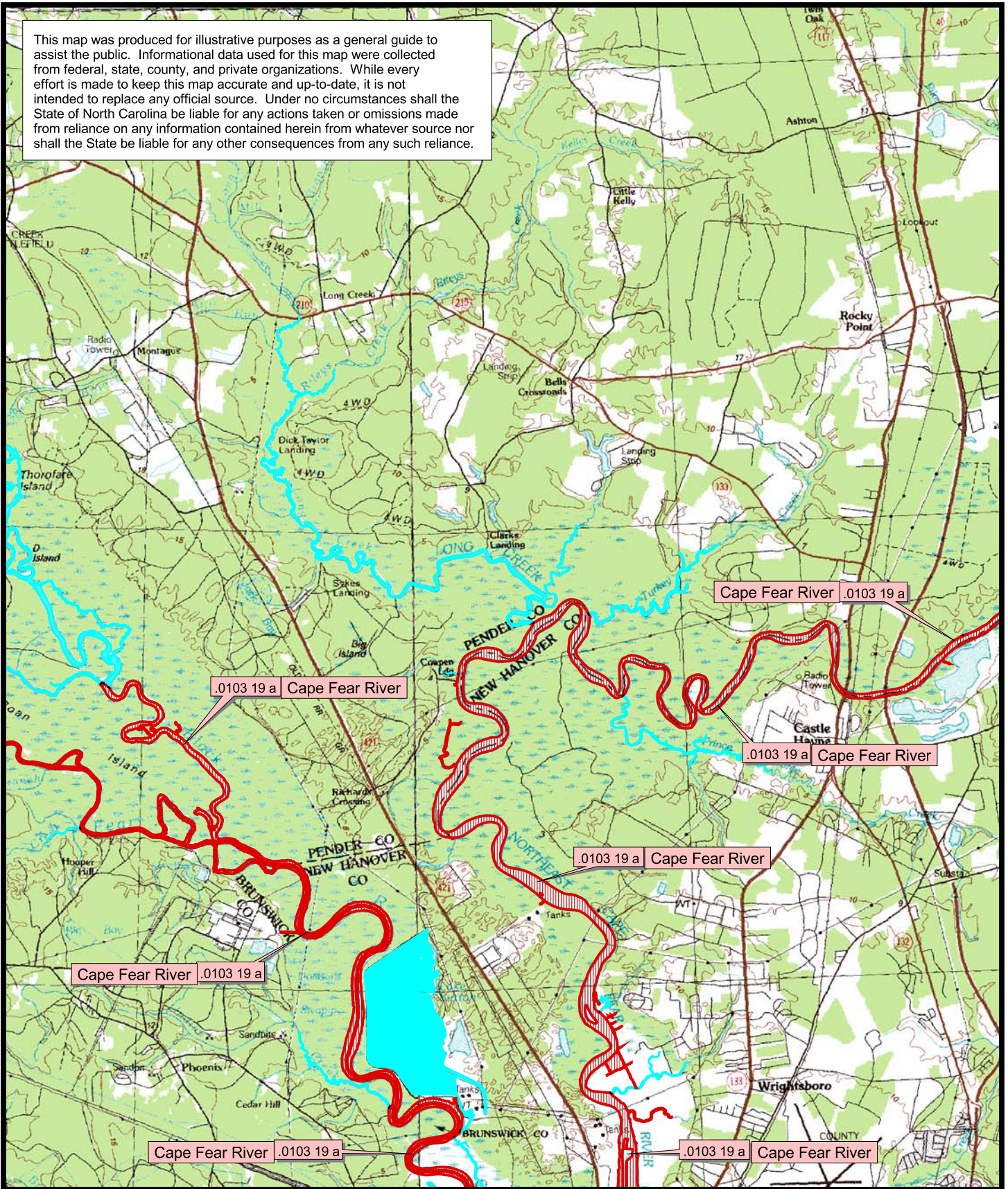
Map Datum: NAD83  
 Map Projection: NC State Plane  
 Map Date: July 2006

1000 0 1000 2000 Yards

0.7 0 0.7 1.4 Miles



This map was produced for illustrative purposes as a general guide to assist the public. Informational data used for this map were collected from federal, state, county, and private organizations. While every effort is made to keep this map accurate and up-to-date, it is not intended to replace any official source. Under no circumstances shall the State of North Carolina be liable for any actions taken or omissions made from reliance on any information contained herein from whatever source nor shall the State be liable for any other consequences from any such reliance.



Background imagery are U.S. Geological Survey 1:100,000-scale planimetric maps.



- Fishery Nursery Areas
  - Primary
  - Permanent Secondary
  - Special Secondary
- Military Danger Zones and Restricted Areas
- Inland waters (WRC jurisdiction)

### Fishery Nursery Areas

Map 25

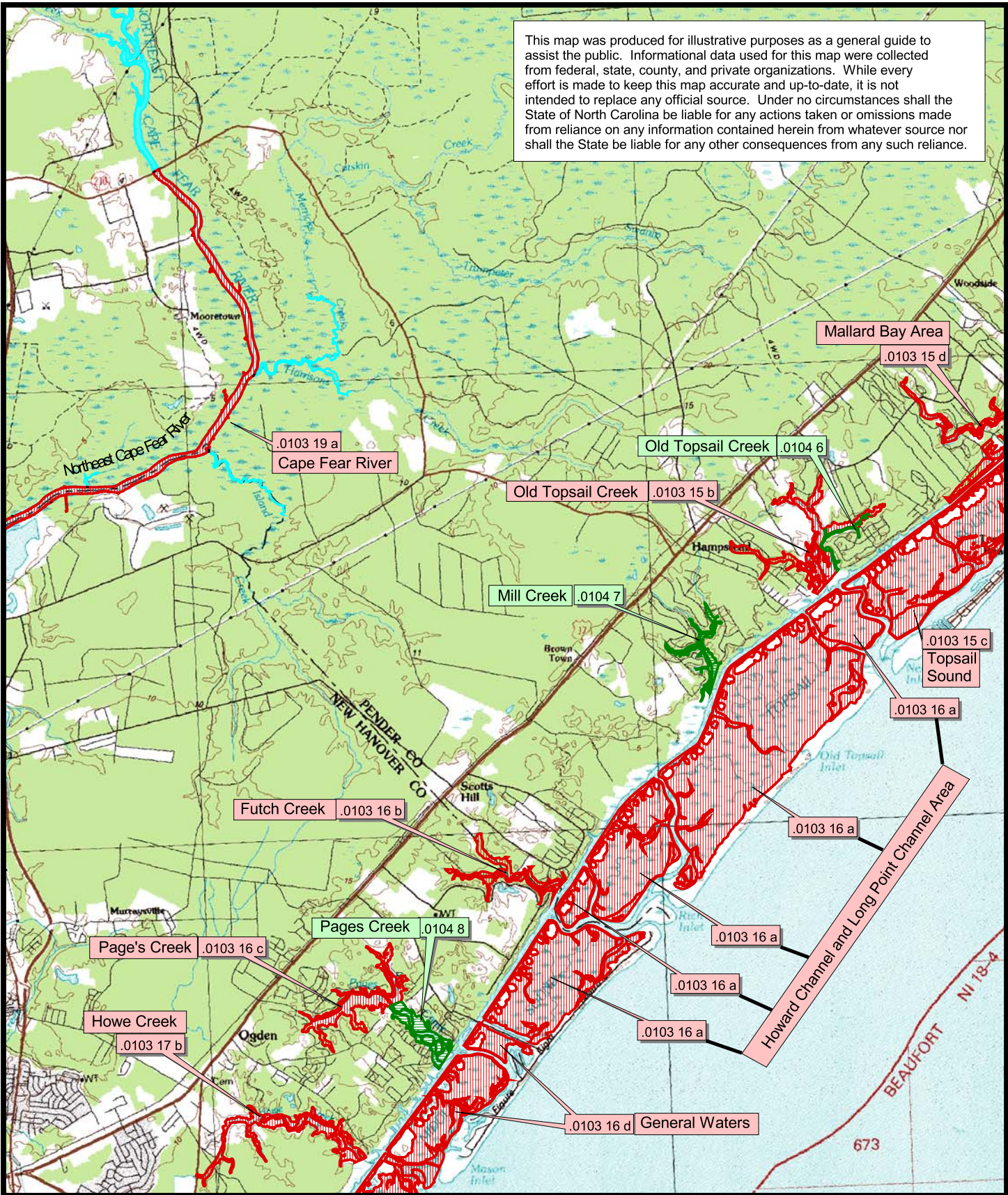
Map Datum: NAD83  
 Map Projection: NC State Plane  
 Map Date: July 2006

1000 0 1000 2000 Yards

0.7 0 0.7 1.4 Miles



This map was produced for illustrative purposes as a general guide to assist the public. Informational data used for this map were collected from federal, state, county, and private organizations. While every effort is made to keep this map accurate and up-to-date, it is not intended to replace any official source. Under no circumstances shall the State of North Carolina be liable for any actions taken or omissions made from reliance on any information contained herein from whatever source nor shall the State be liable for any other consequences from any such reliance.



Background imagery are U.S. Geological Survey 1:100,000-scale planimetric maps.



- Fishery Nursery Areas**
- Primary
- Permanent Secondary
- Special Secondary
- Military Danger Zones and Restricted Areas
- Inland waters (WRC jurisdiction)

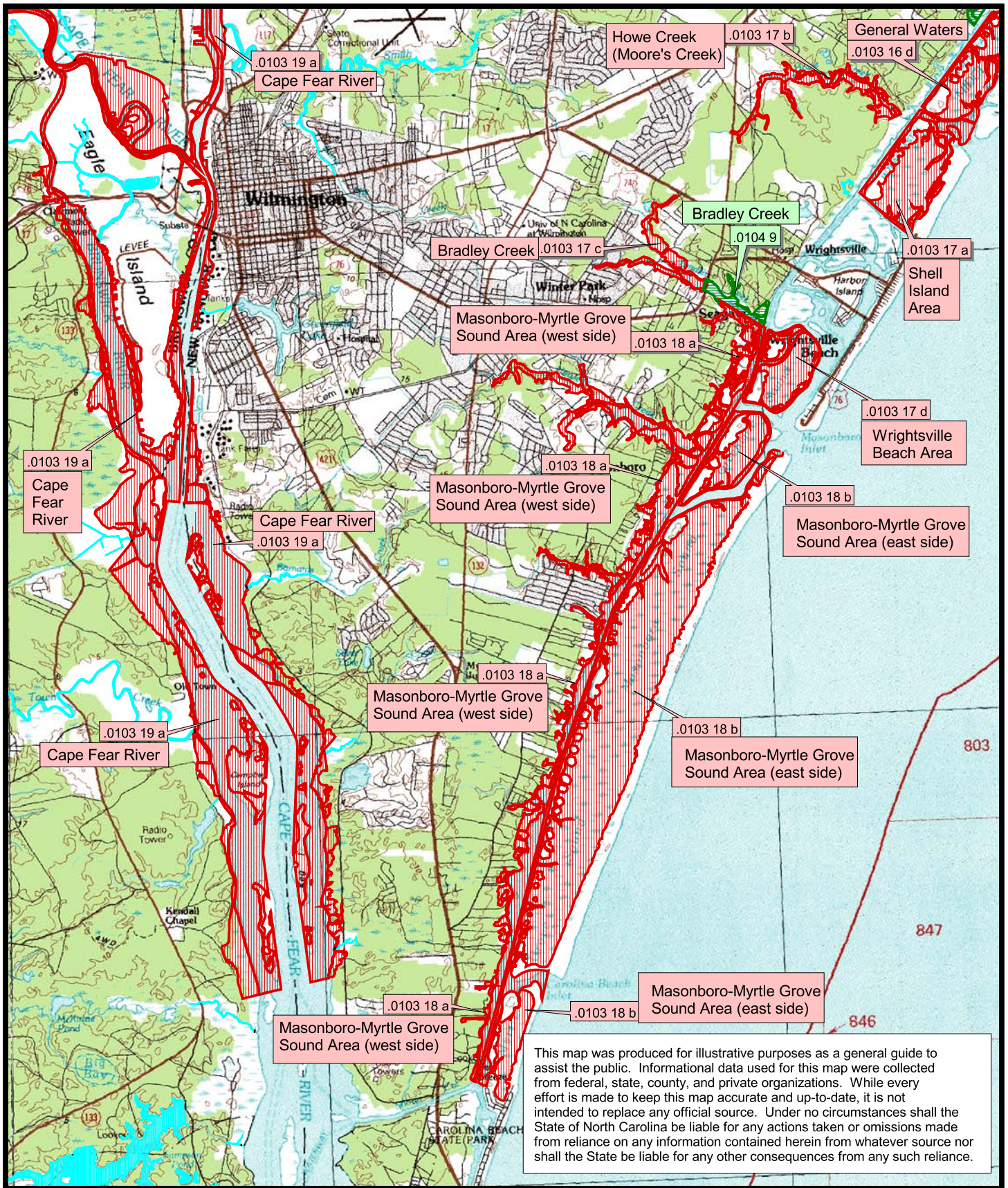
### Fishery Nursery Areas

Map Datum: NAD83  
 Map Projection: NC State Plane  
 Map Date: July 2006

1000 0 1000 2000 Yards

0.7 0 0.7 1.4 Miles





Background imagery are U.S. Geological Survey 1:100,000-scale planimetric maps.

- Fishery Nursery Areas
  - Primary
  - Permanent Secondary
  - Special Secondary
- Military Danger Zones and Restricted Areas
- Inland waters (WRC jurisdiction)

### Fishery Nursery Areas



locator map

Map 27

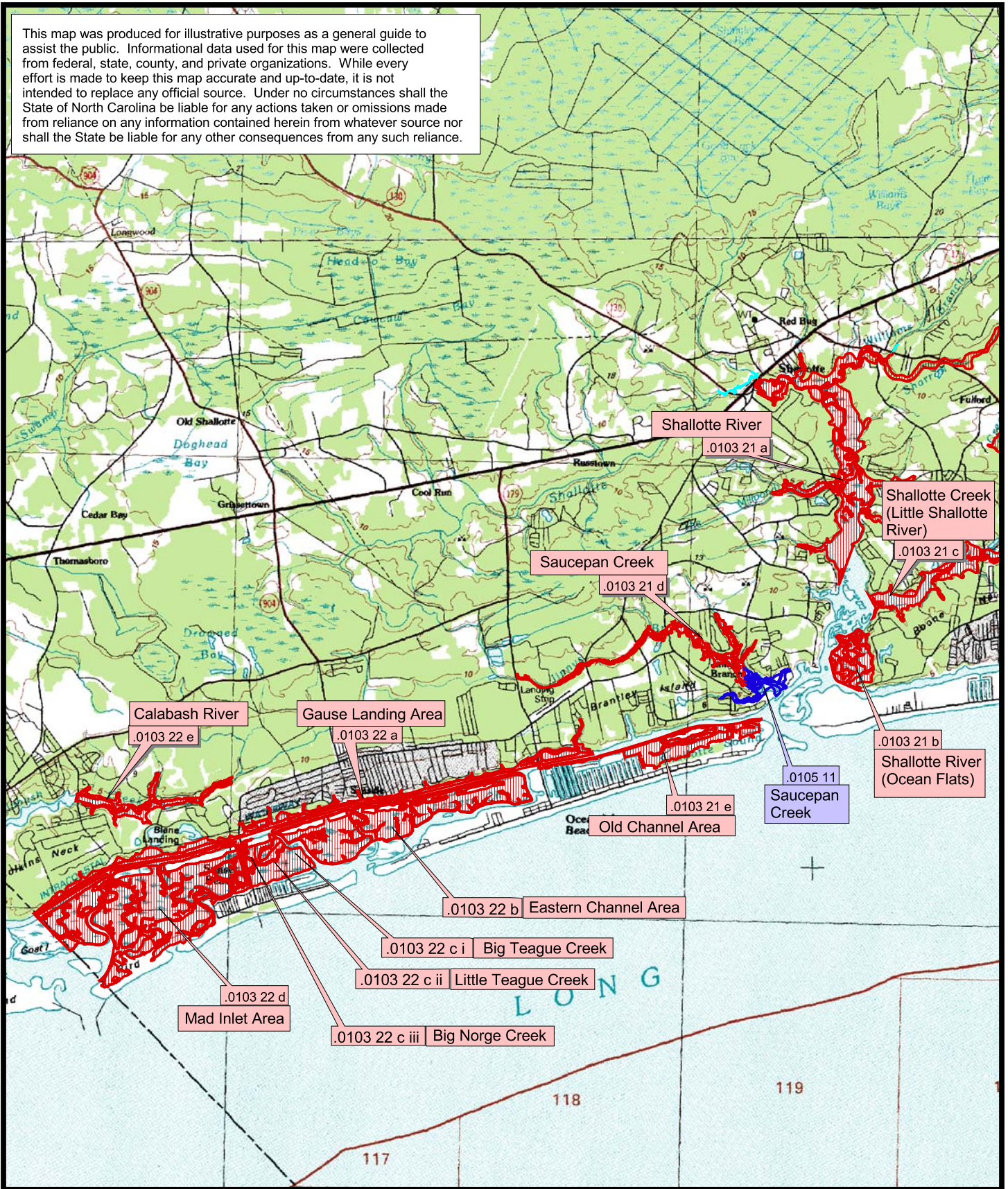
Map Datum: NAD83  
 Map Projection: NC State Plane  
 Map Date: July 2006

1000 0 1000 2000 Yards

0.7 0 0.7 1.4 Miles



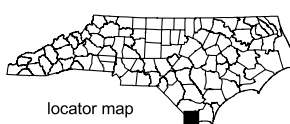
This map was produced for illustrative purposes as a general guide to assist the public. Informational data used for this map were collected from federal, state, county, and private organizations. While every effort is made to keep this map accurate and up-to-date, it is not intended to replace any official source. Under no circumstances shall the State of North Carolina be liable for any actions taken or omissions made from reliance on any information contained herein from whatever source nor shall the State be liable for any other consequences from any such reliance.



Background imagery are U.S. Geological Survey 1:100,000-scale planimetric maps.

- Fishery Nursery Areas
  - Primary
  - Permanent Secondary
  - Special Secondary
- Military Danger Zones and Restricted Areas
- Inland waters (WRC jurisdiction)

### Fishery Nursery Areas

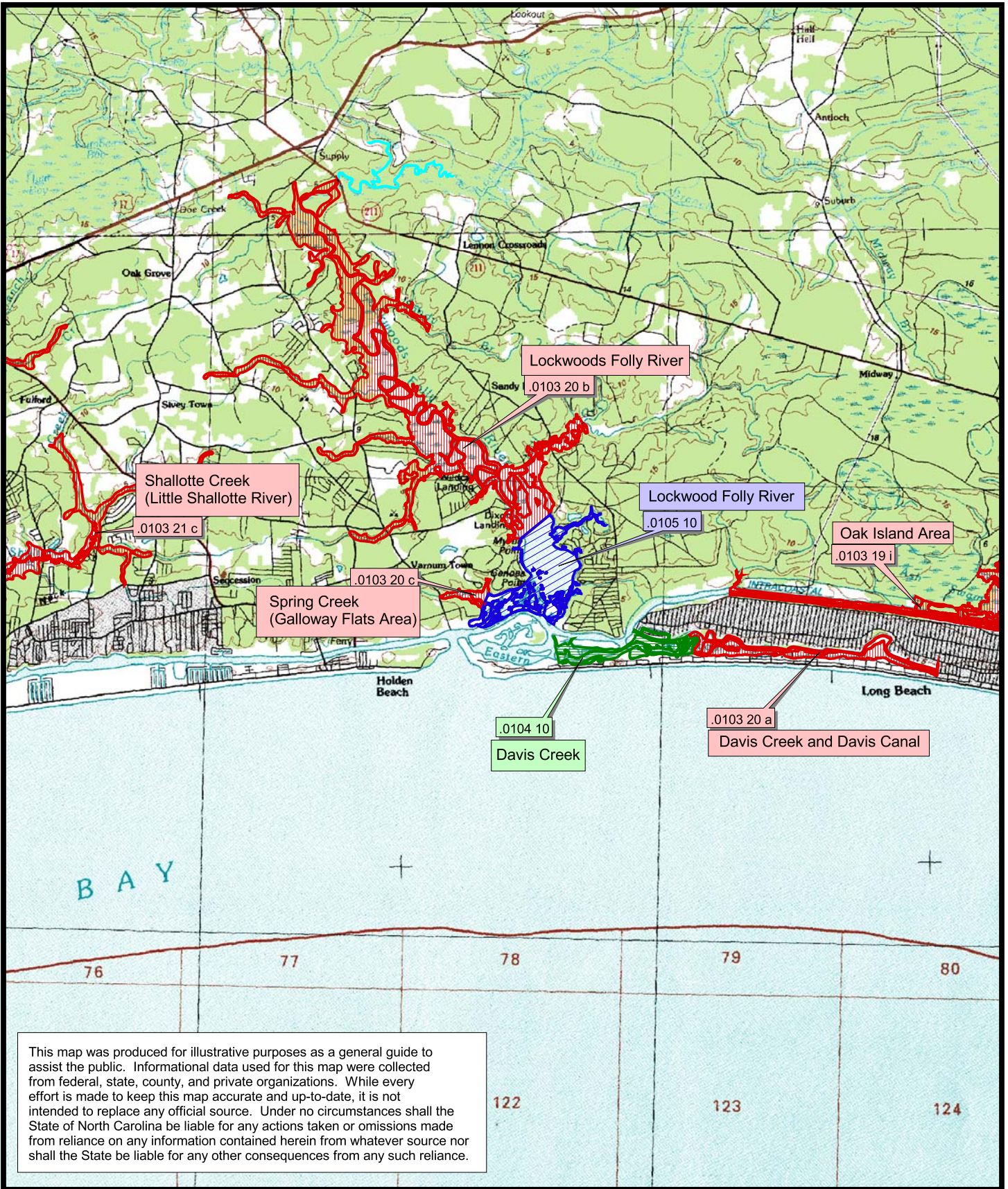


Map Datum: NAD83  
 Map Projection: NC State Plane  
 Map Date: July 2006

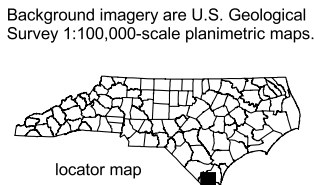
1000 0 1000 2000 Yards

0.7 0 0.7 1.4 Miles





This map was produced for illustrative purposes as a general guide to assist the public. Informational data used for this map were collected from federal, state, county, and private organizations. While every effort is made to keep this map accurate and up-to-date, it is not intended to replace any official source. Under no circumstances shall the State of North Carolina be liable for any actions taken or omissions made from reliance on any information contained herein from whatever source nor shall the State be liable for any other consequences from any such reliance.



- Fishery Nursery Areas**
- Primary
  - Permanent Secondary
  - Special Secondary
  - Military Danger Zones and Restricted Areas
  - Inland waters (WRC jurisdiction)

### Fishery Nursery Areas

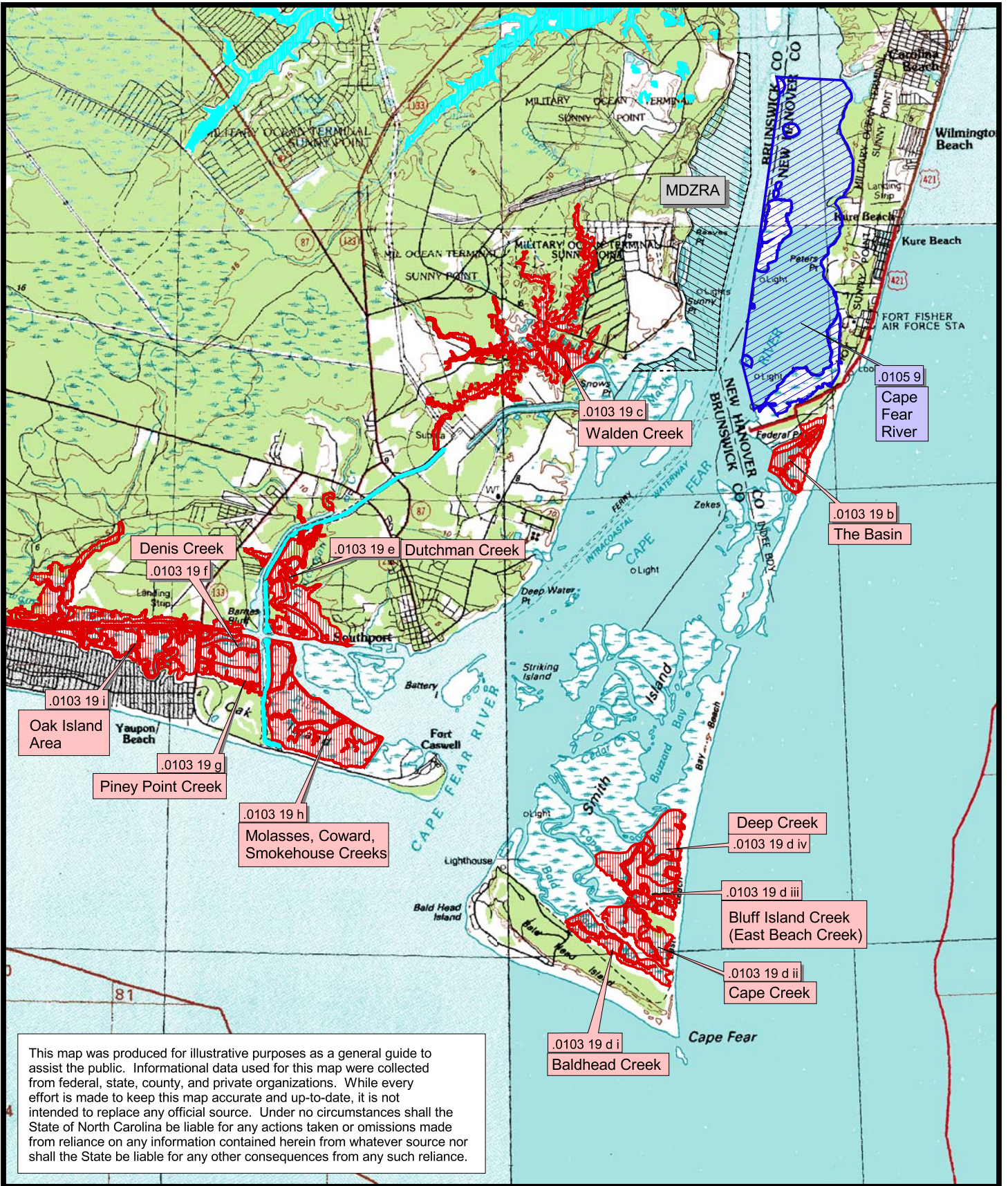
Map 29

Map Datum: NAD83  
 Map Projection: NC State Plane  
 Map Date: July 2006

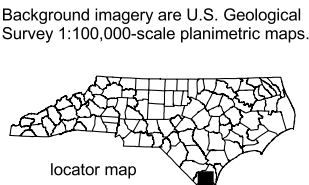
1000 0 1000 2000 Yards

0.7 0 0.7 1.4 Miles





This map was produced for illustrative purposes as a general guide to assist the public. Informational data used for this map were collected from federal, state, county, and private organizations. While every effort is made to keep this map accurate and up-to-date, it is not intended to replace any official source. Under no circumstances shall the State of North Carolina be liable for any actions taken or omissions made from reliance on any information contained herein from whatever source nor shall the State be liable for any other consequences from any such reliance.



- Fishery Nursery Areas**
  - Primary
  - Permanent Secondary
  - Special Secondary
- Military Danger Zones and Restricted Areas
- Inland waters (WRC jurisdiction)

### Fishery Nursery Areas

Map 30

Map Datum: NAD83  
 Map Projection: NC State Plane  
 Map Date: July 2006

1000 0 1000 2000 Yards

0.7 0 0.7 1.4 Miles

