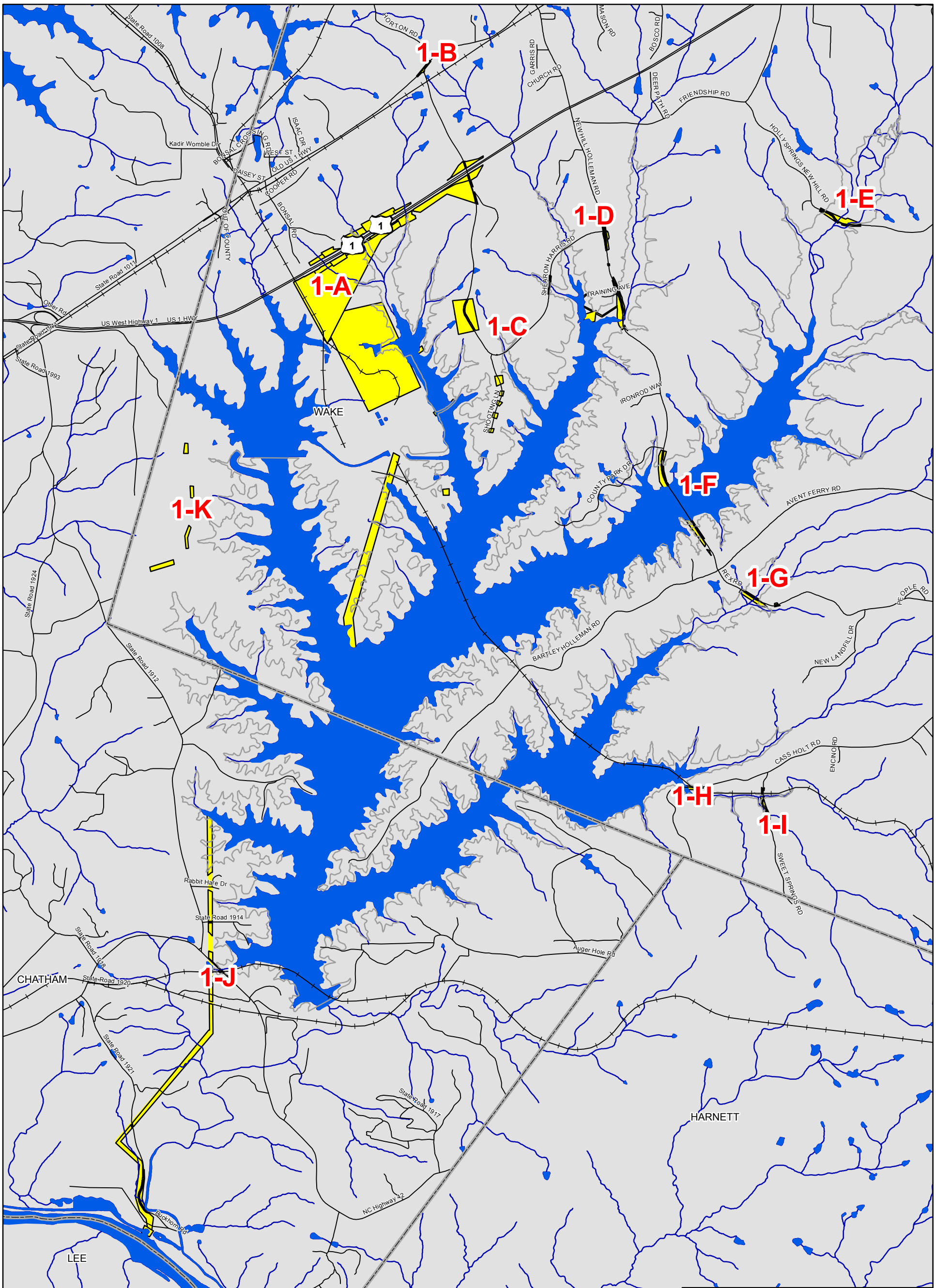

LEGEND

- Roads
- Railroad
- Harris 240 Contour
- Streams
- Lakes
- County Boundary
- Potentially Disturbed Areas

N W E S

0 500 1,000 Meters

0 2,500 5,000 Feet

Progress Energy Carolinas

Shearon Harris Nuclear Power Plant Units 2 and 3

New Hill, North Carolina

Potentially Disturbed Areas

Attachment 4.3.1-2A,

Figure 1

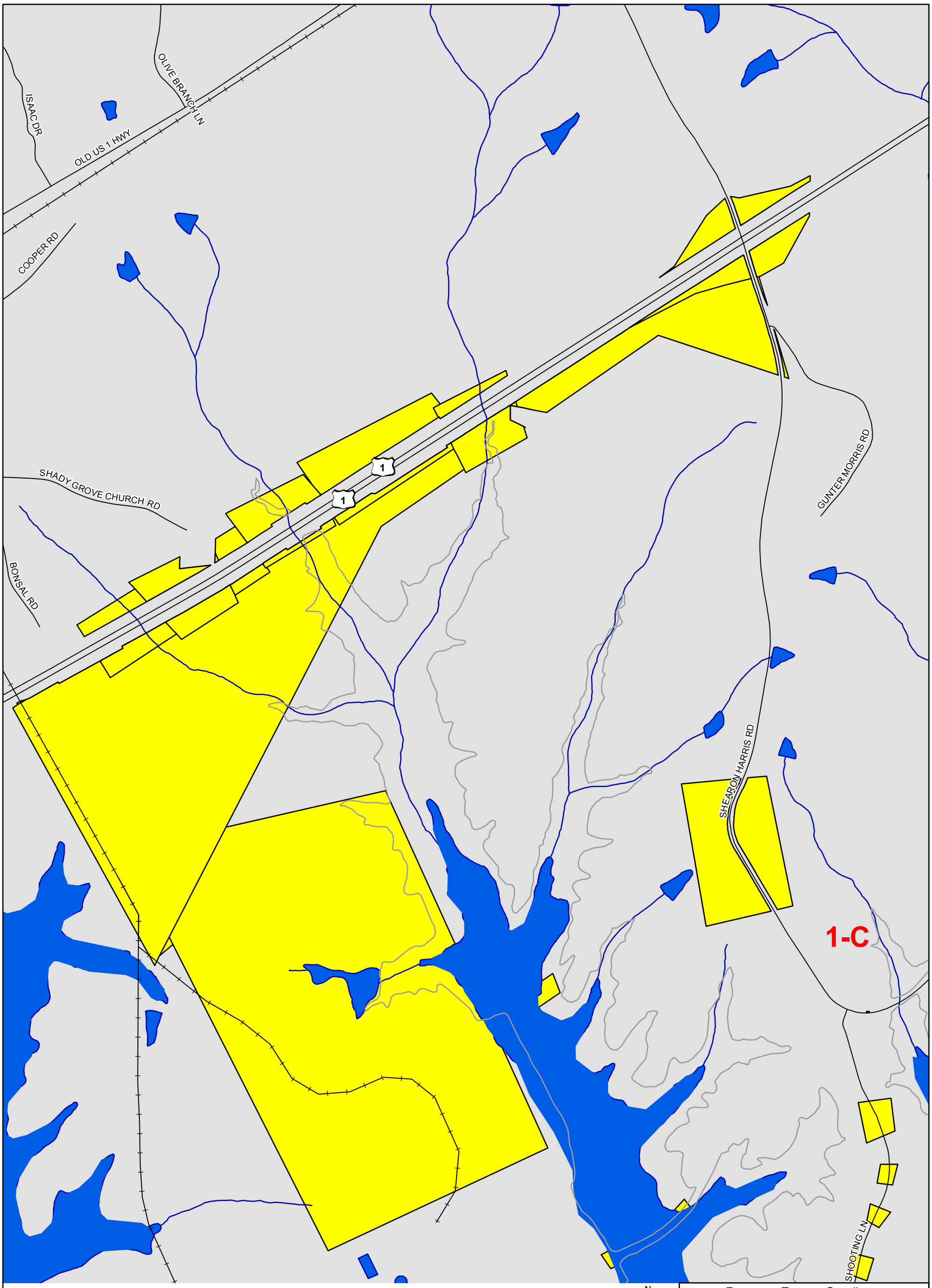

LEGEND

- Roads
- Railroad
- Harris 240 Contour
- Streams
- Lakes
- Potentially Disturbed Areas

N W E S

0 150 300 Meters

0 750 1,500 Feet

Progress Energy Carolinas

Shearon Harris Nuclear Power Plant Units 2 and 3

New Hill, North Carolina

US-1 and Plant Area

Attachment 4.3.1-2A,

Figure 2

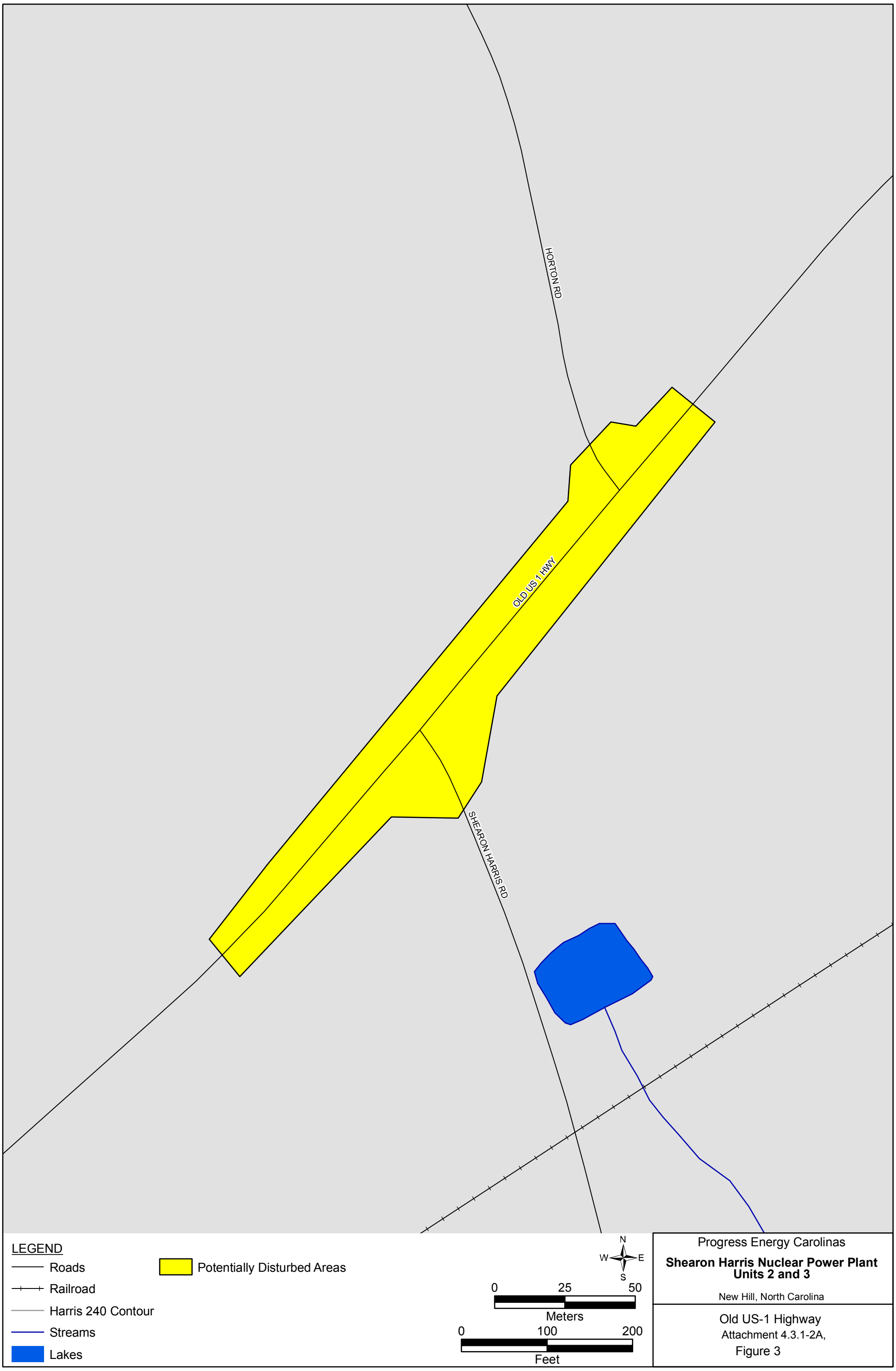
HORTON RD
OLD US 1 HWY
SHEARON HARRIS RD
LEGEND
Roads
Railroad
Harris 240 Contour
Streams
Lakes
Potentially Disturbed Areas
N
W
E
S
0
25
50
Meters
0
100
200
Feet
Progress Energy Carolinas
Shearon Harris Nuclear Power Plant
Units 2 and 3
New Hill, North Carolina
Old US-1 Highway
Attachment 4.3.1-2A,
Figure 3

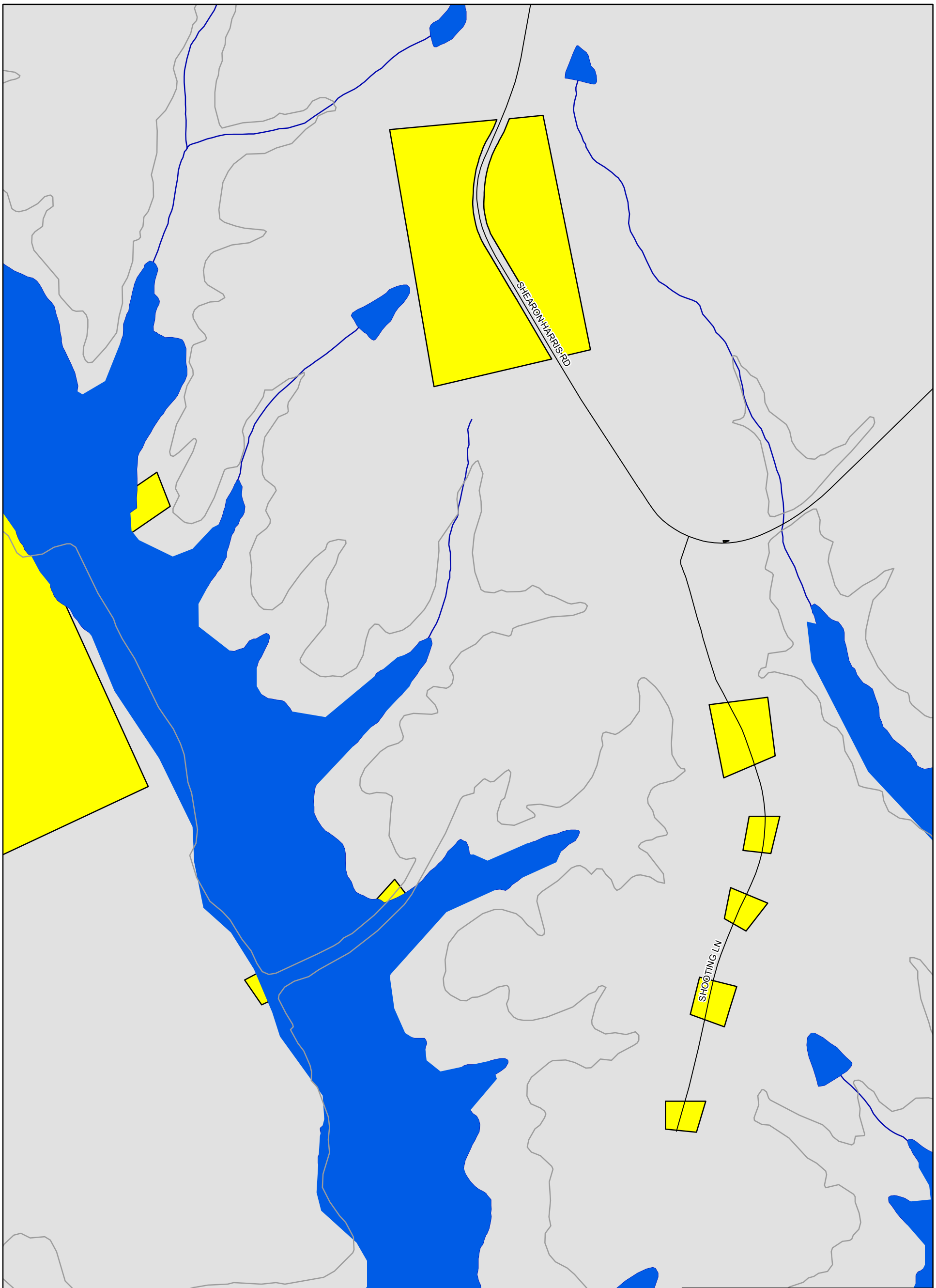

LEGEND

- Roads
- Railroad
- Harris 240 Contour
- Streams
- Lakes
- Potentially Disturbed Areas

N W E S

0 100 200 Meters

0 500 1,000 Feet

Progress Energy Carolinas

Shearon Harris Nuclear Power Plant Units 2 and 3

New Hill, North Carolina

Locations near the Plant

Attachment 4.3.1-2A,

Figure 4

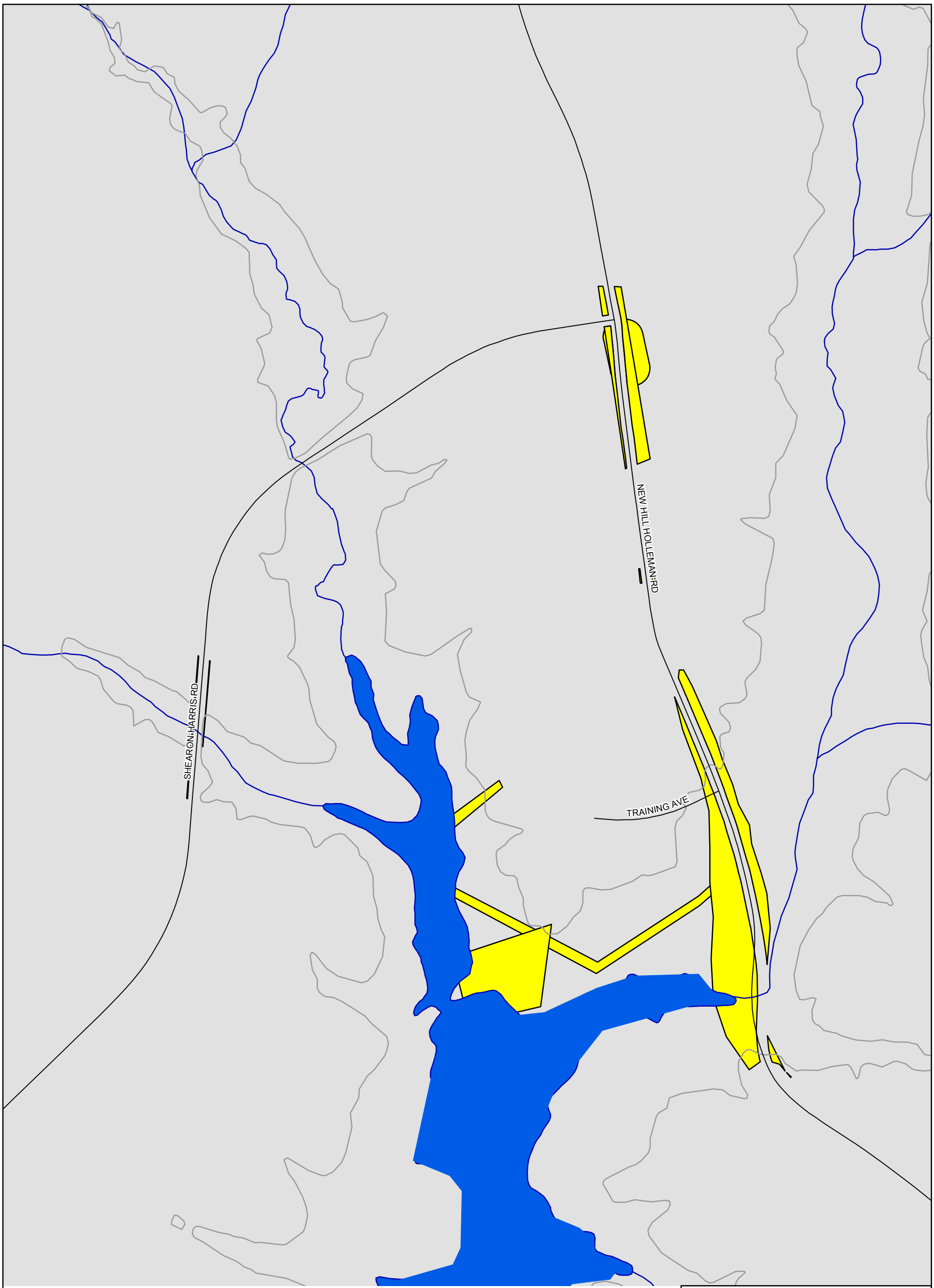

LEGEND

- Roads
- Railroad
- Harris 240 Contour
- Streams
- Lakes
- Potentially Disturbed Areas

N W E S

0 100 200
Meters

0 500 1,000
Feet

Progress Energy Carolinas

Shearon Harris Nuclear Power Plant Units 2 and 3

New Hill, North Carolina

Training Center
Attachment 4.3.1-2A,
Figure 5

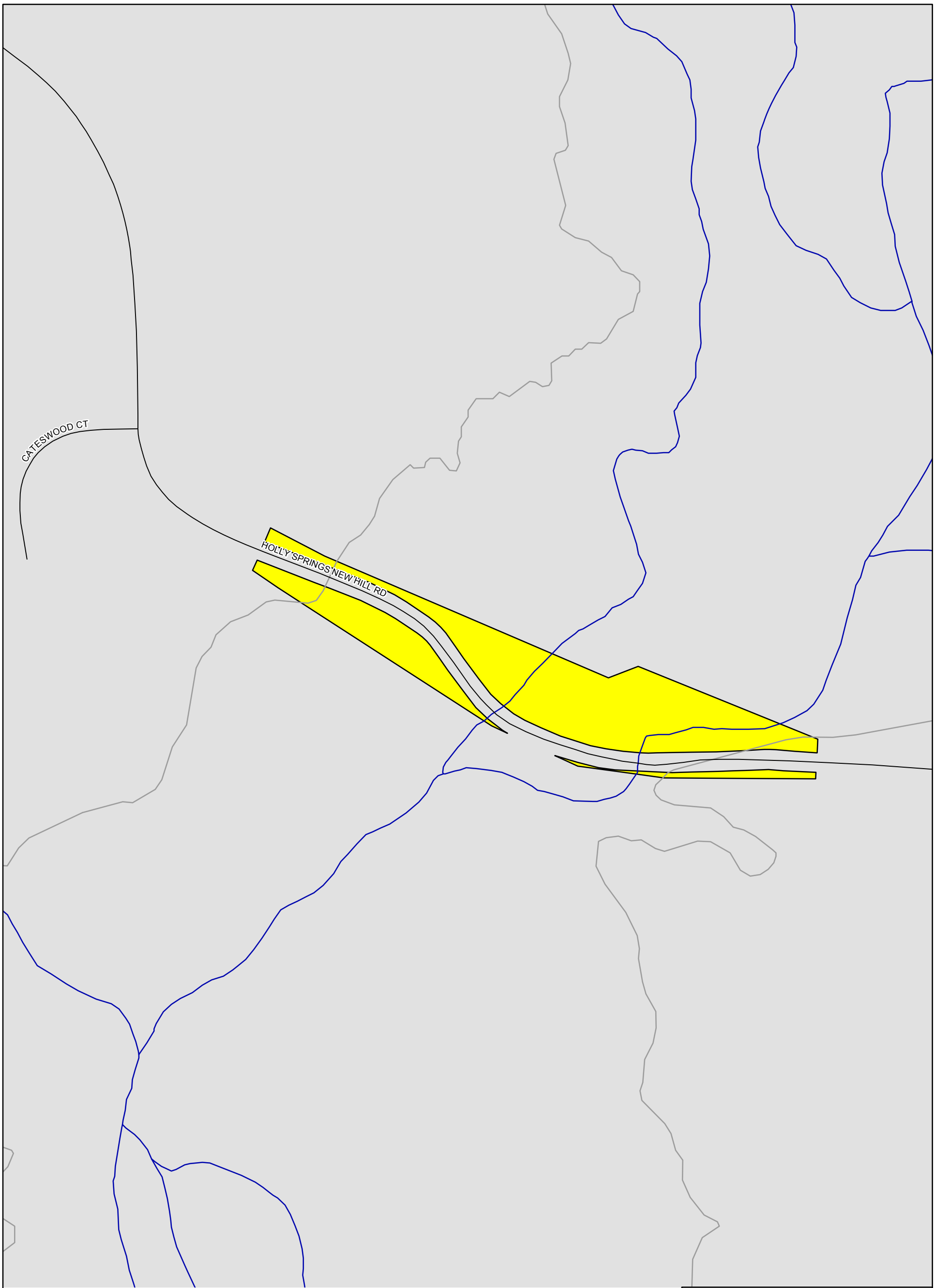

LEGEND

- Roads
- Railroad
- Harris 240 Contour
- Streams
- Lakes
- Potentially Disturbed Areas

N
W E
S

0 50 100
Meters

0 250 500
Feet

Progress Energy Carolinas

Shearon Harris Nuclear Power Plant Units 2 and 3

New Hill, North Carolina

New Hill - Holly Springs Rd
Attachment 4.3.1-2A,
Figure 6

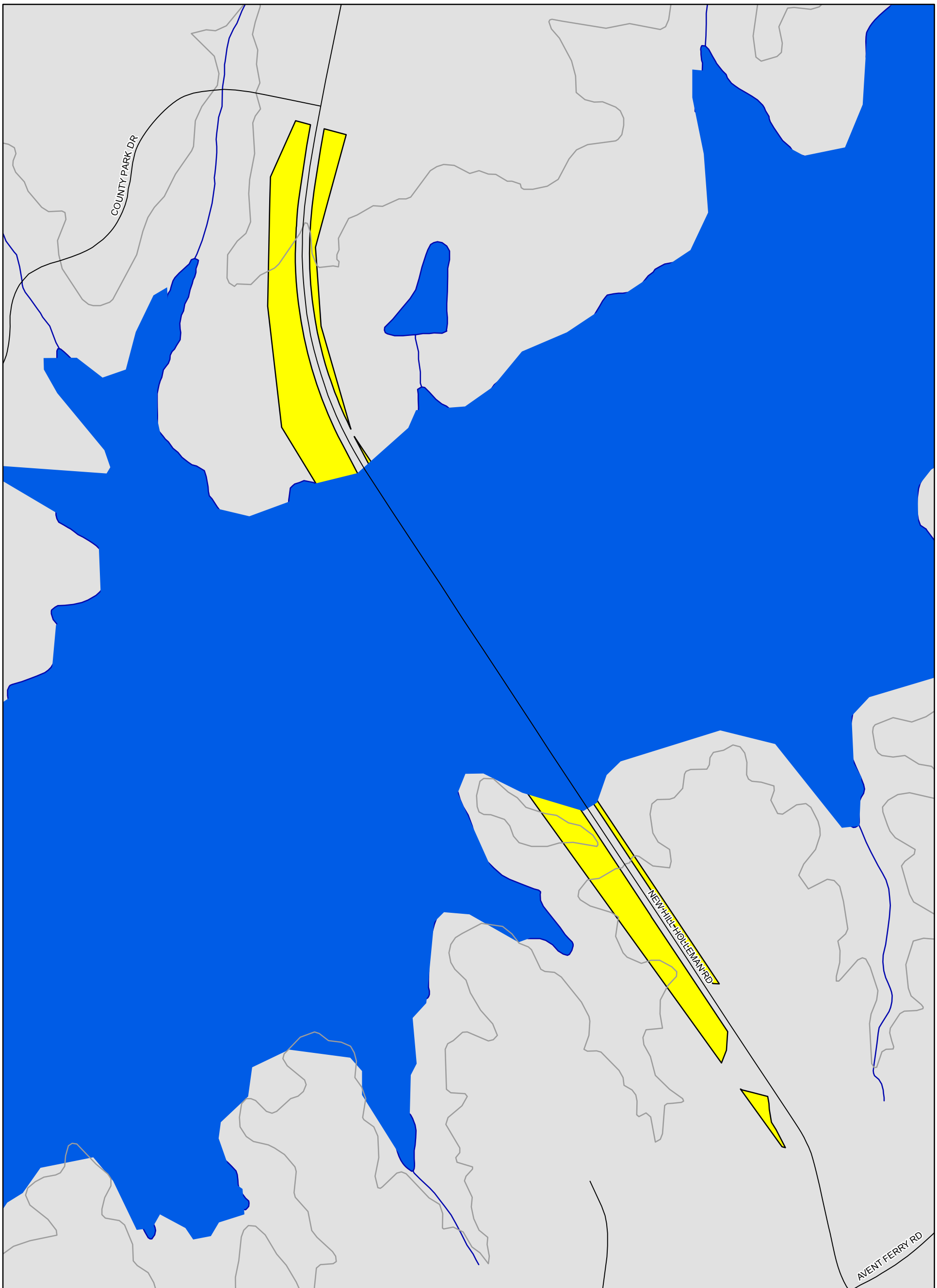

LEGEND

- Roads
- Railroad
- Harris 240 Contour
- Streams
- Lakes
- Potentially Disturbed Areas

N
W E
S

0 50 100
Meters

0 250 500
Feet

Progress Energy Carolinas

Shearon Harris Nuclear Power Plant Units 2 and 3

New Hill, North Carolina

New Hill - Holleman Rd
Attachment 4.3.1-2A,
Figure 7

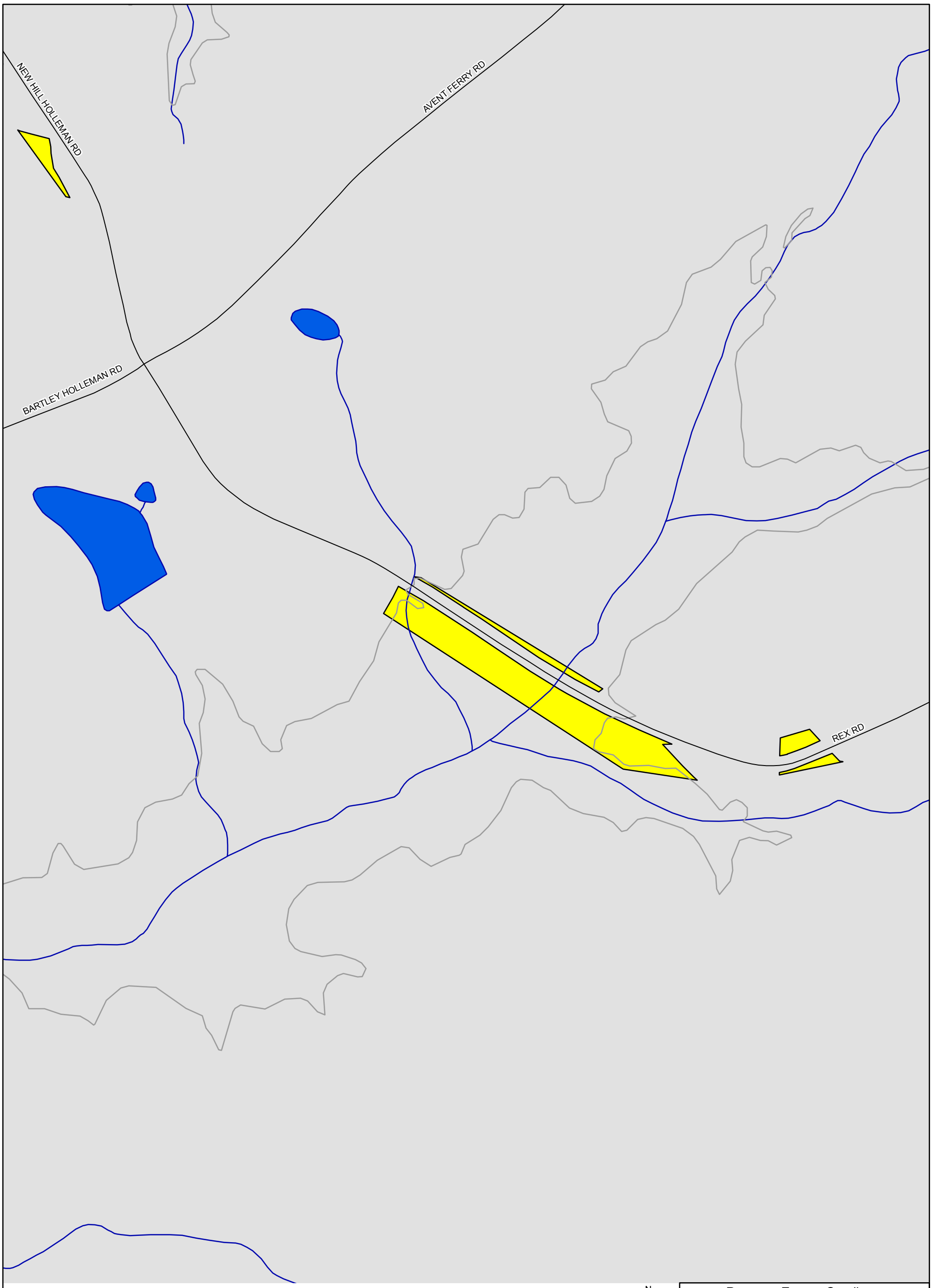

LEGEND

- Roads
- Railroad
- Harris 240 Contour
- Streams
- Lakes
- Potentially Disturbed Areas

N W E S

0 50 100
Meters

0 250 500
Feet

Progress Energy Carolinas

Shearon Harris Nuclear Power Plant Units 2 and 3

New Hill, North Carolina

New Hill - Holleman Rd
Attachment 4.3.1-2A,
Figure 8

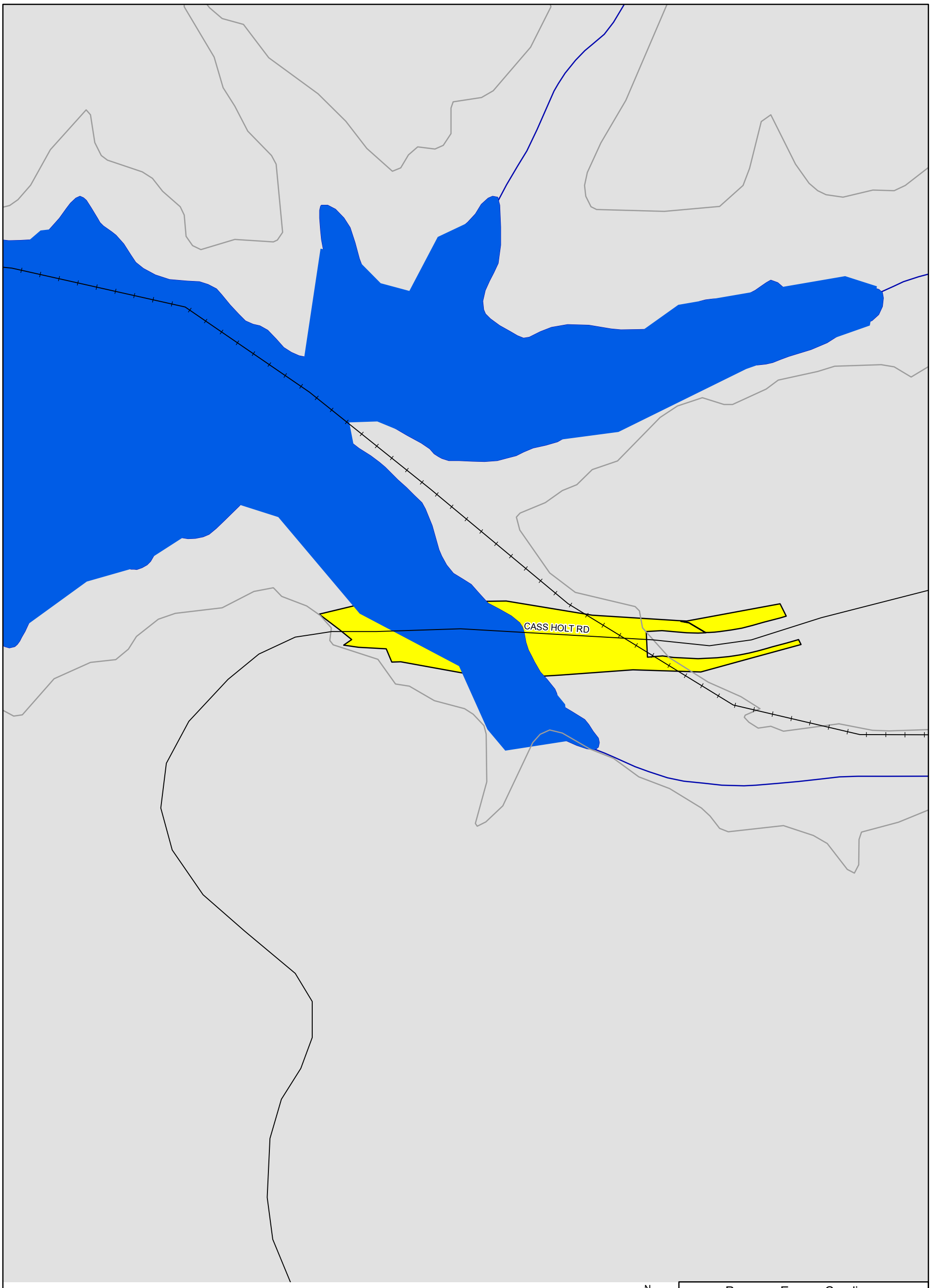

LEGEND

- Roads
- Railroad
- Harris 240 Contour
- Streams
- Lakes
- Potentially Disturbed Areas

N
W E
S

0 50 100
Meters

0 250 500
Feet

Progress Energy Carolinas

Shearon Harris Nuclear Power Plant Units 2 and 3

New Hill, North Carolina

Cass Holt Road

Attachment 4.3.1-2A,
Figure 9

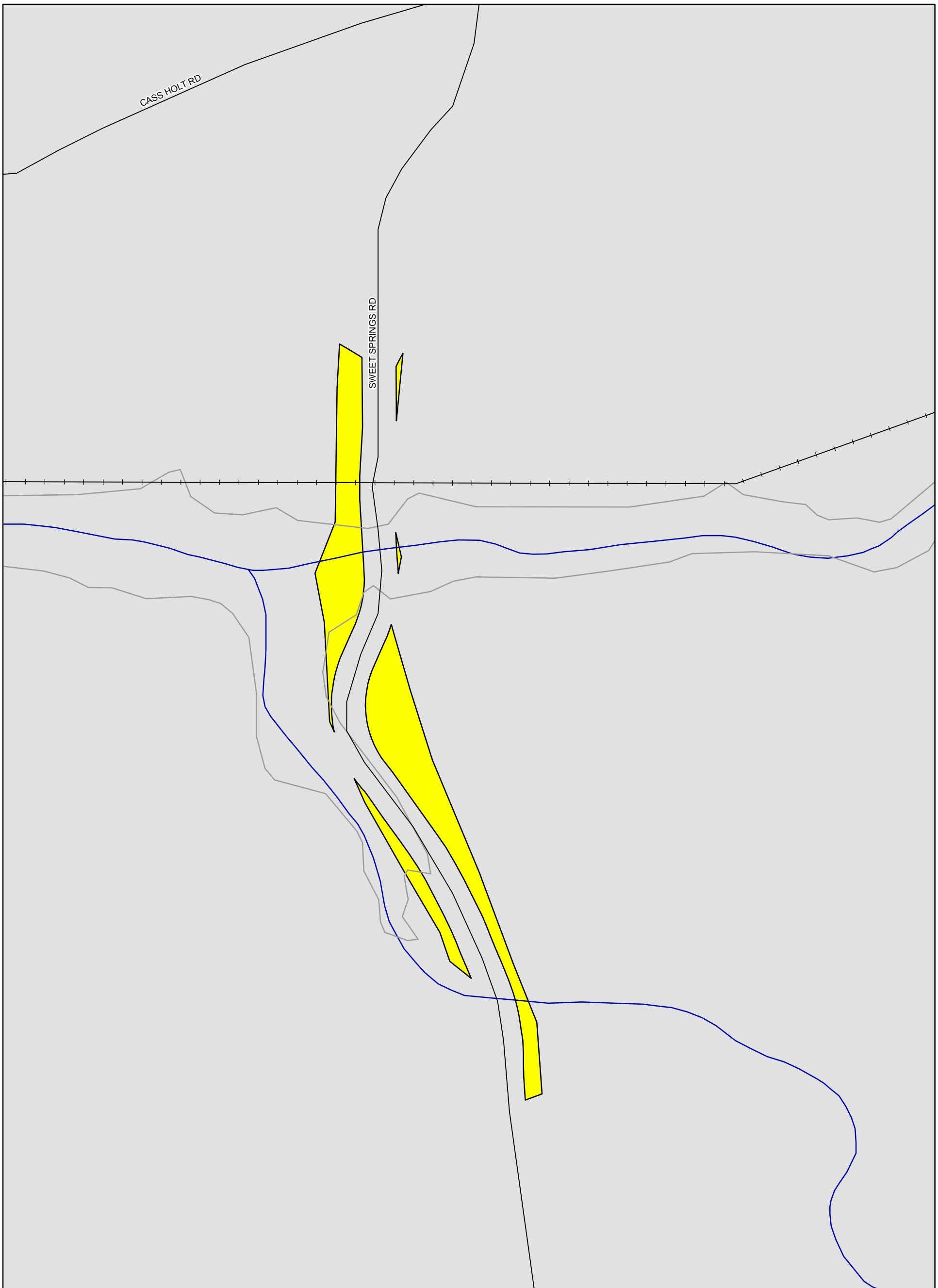

LEGEND

- Roads
- Railroad
- Harris 240 Contour
- Streams
- Lakes
- Potentially Disturbed Areas

N
W E
S

0 25 50
Meters

0 100 200
Feet

Progress Energy Carolinas

Shearon Harris Nuclear Power Plant Units 2 and 3

New Hill, North Carolina

Cass Holt - Sweet Springs Rd

Attachment 4.3.1-2A,

Figure 10

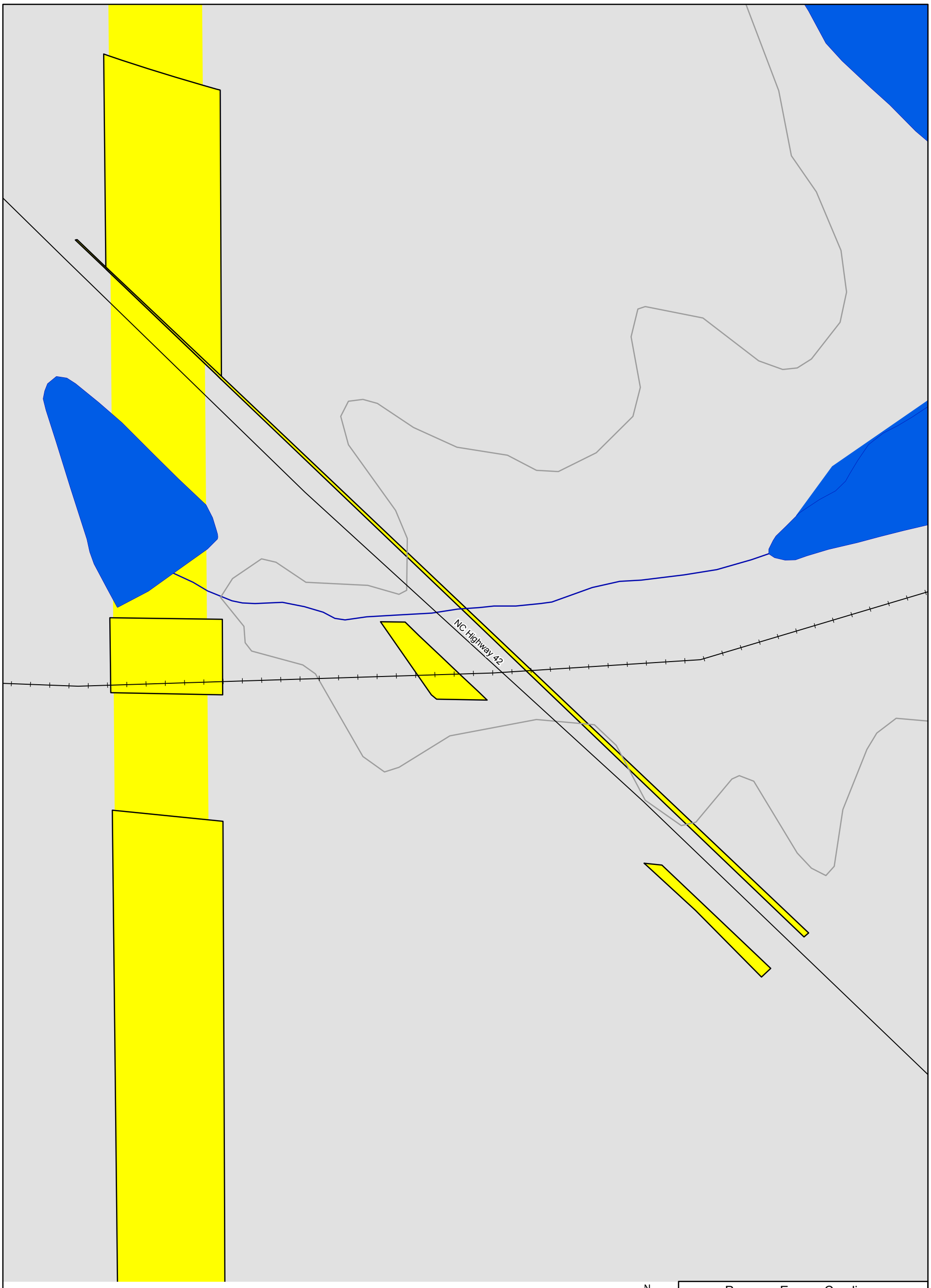

LEGEND

- Roads
- Railroad
- Harris 240 Contour
- Streams
- Lakes
- Potentially Disturbed Areas

N
W E
S

0 25 50
Meters

0 100 200
Feet

Progress Energy Carolinas

Shearon Harris Nuclear Power Plant Units 2 and 3

New Hill, North Carolina

NC Highway 42

Attachment 4.3.1-2A,
Figure 11

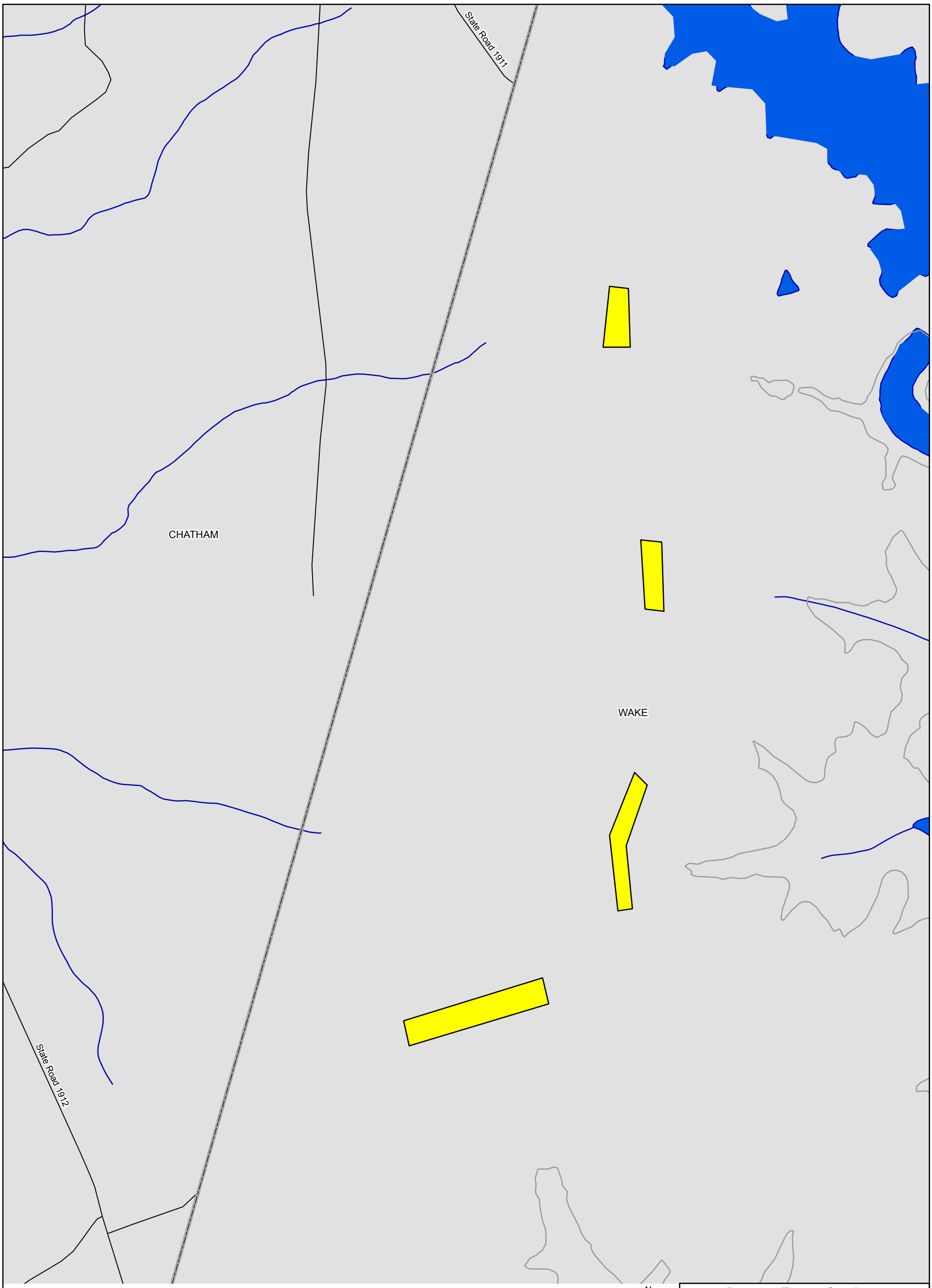

LEGEND

- Roads
- Railroad
- Harris 240 Contour
- Streams
- Lakes
- County Boundary
- Potentially Disturbed Areas

N W E S

0 100 200
Meters

0 500 1,000
Feet

Progress Energy Carolinas

Shearon Harris Nuclear Power Plant Units 2 and 3

New Hill, North Carolina

Western Dikes

Attachment 4.3.1-2A,

Figure 12