APPENDIX C

ROCK BORING LOG

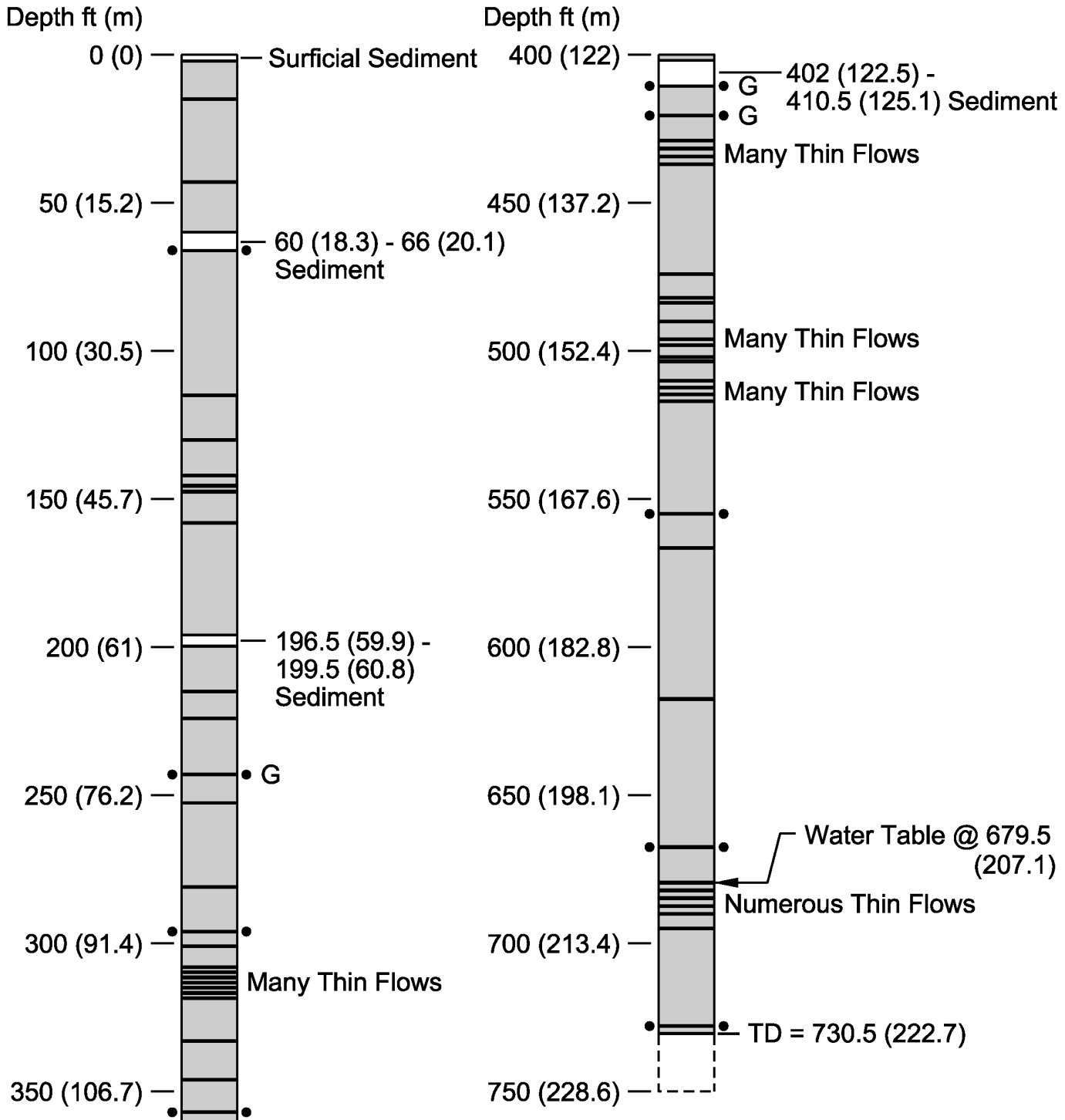

Summary lithologic log of GW-1 rock core. Gray-shaded intervals are basalt lava flows, with flow contacts indicated as dark lines. Unshaded intervals are sediment interbeds of eolian origin. Filled dots at selected lava-flow contacts indicate a strong petrographic contrast between lavas across the contact. "G" symbol along side filled dots indicates a significant change in natural-gamma intensity across the lava-flow contact.

Figure C-1 **Rev. 1**

GW-1 Lithologic Log - Summary

EAGLE ROCK ENRICHMENT FACILITY
ENVIRONMENTAL REPORT

BOX 1
(0'-10' BGS)

BOX 2
(10'-19.5' BGS)

Notes:

1. GW-1 Core lengths are shown in feet. Metric conversion is 1 m = 3.281 ft.

Figure C-2 Sheet 1 **Rev. 1**

GW-1 Core Photos - Sheet 1

EAGLE ROCK ENRICHMENT FACILITY
ENVIRONMENTAL REPORT



BOX 3
(19.5'-28.5' BGS)



BOX 4
(28.5'-38' BGS)

Notes:

1. GW-1 Core lengths are shown in feet. Metric conversion is 1 m = 3.281 ft.

Figure C-2 Sheet 2 **Rev. 1**

GW-1 Core Photos - Sheet 2

EAGLE ROCK ENRICHMENT FACILITY
ENVIRONMENTAL REPORT

BOX 5
(38'-47' BGS)

BOX 6
(47'-57' BGS)

Notes:

1. GW-1 Core lengths are shown in feet. Metric conversion is 1 m = 3.281 ft.

Figure C-2 Sheet 3 **Rev. 1**

GW-1 Core Photos - Sheet 3

EAGLE ROCK ENRICHMENT FACILITY
ENVIRONMENTAL REPORT



BOX 7
(57'-67' BGS)



BOX 8
(67'-77' BGS)

Notes:

1. GW-1 Core lengths are shown in feet. Metric conversion is 1 m = 3.281 ft.

Figure C-2 Sheet 4 **Rev. 1**

GW-1 Core Photos - Sheet 4

EAGLE ROCK ENRICHMENT FACILITY
ENVIRONMENTAL REPORT

BOX 9
(77'-87' BGS)

BOX 10
(87'-96' BGS)

Notes:

1. GW-1 Core lengths are shown in feet. Metric conversion is 1 m = 3.281 ft.

Figure C-2 Sheet 5 **Rev. 1**

GW-1 Core Photos - Sheet 5

EAGLE ROCK ENRICHMENT FACILITY
ENVIRONMENTAL REPORT

BOX 11
(96'-105.5' BGS)



BOX 12
(105.5'-114' BGS)

Notes:

1. GW-1 Core lengths are shown in feet. Metric conversion is 1 m = 3.281 ft.

Figure C-2 Sheet 6 **Rev. 1**

GW-1 Core Photos - Sheet 6

EAGLE ROCK ENRICHMENT FACILITY
ENVIRONMENTAL REPORT



BOX 13
(114'-123' BGS)

BOX 14
(123'-133' BGS)

Notes:

1. GW-1 Core lengths are shown in feet. Metric conversion is 1 m = 3.281 ft.

Figure C-2 Sheet 7 **Rev. 1**

GW-1 Core Photos - Sheet 7

EAGLE ROCK ENRICHMENT FACILITY
ENVIRONMENTAL REPORT

BOX 15
(133'-143' BGS)

BOX 16
(143'-153' BGS)

Notes:

1. GW-1 Core lengths are shown in feet. Metric conversion is 1 m = 3.281 ft.

Figure C-2 Sheet 8 **Rev. 1**

GW-1 Core Photos - Sheet 8

EAGLE ROCK ENRICHMENT FACILITY
ENVIRONMENTAL REPORT



BOX 17
(153'-163' BGS)

BOX 18
(163'-173' BGS)

Notes:

1. GW-1 Core lengths are shown in feet. Metric conversion is 1 m = 3.281 ft.

Figure C-2 Sheet 9 **Rev. 1**

GW-1 Core Photos - Sheet 9

EAGLE ROCK ENRICHMENT FACILITY
ENVIRONMENTAL REPORT

BOX 19
(173'-182' BGS)

BOX 20
(182'-191' BGS)

Notes:

1. GW-1 Core lengths are shown in feet. Metric conversion is 1 m = 3.281 ft.

Figure C-2 Sheet 10 **Rev. 1**

GW-1 Core Photos - Sheet 10

EAGLE ROCK ENRICHMENT FACILITY
ENVIRONMENTAL REPORT



BOX 21
(191'-200.5' BGS)

BOX 22
(200.5'-210.5' BGS)

Notes:

1. GW-1 Core lengths are shown in feet. Metric conversion is 1 m = 3.281 ft.

Figure C-2 Sheet 11 **Rev. 1**

GW-1 Core Photos - Sheet 11

EAGLE ROCK ENRICHMENT FACILITY
ENVIRONMENTAL REPORT

BOX 23
(210.5'-220' BGS)

BOX 24
(220'-231' BGS)

Notes:

1. GW-1 Core lengths are shown in feet. Metric conversion is 1 m = 3.281 ft.

Figure C-2 Sheet 12 **Rev. 1**

GW-1 Core Photos - Sheet 12

EAGLE ROCK ENRICHMENT FACILITY
ENVIRONMENTAL REPORT

BOX 25
(231'-240.5' BGS)



BOX 26
(240.5'-250.5' BGS)

Notes:

1. GW-1 Core lengths are shown in feet. Metric conversion is 1 m = 3.281 ft.

Figure C-2 Sheet 13 **Rev. 1**

GW-1 Core Photos - Sheet 13

EAGLE ROCK ENRICHMENT FACILITY
ENVIRONMENTAL REPORT