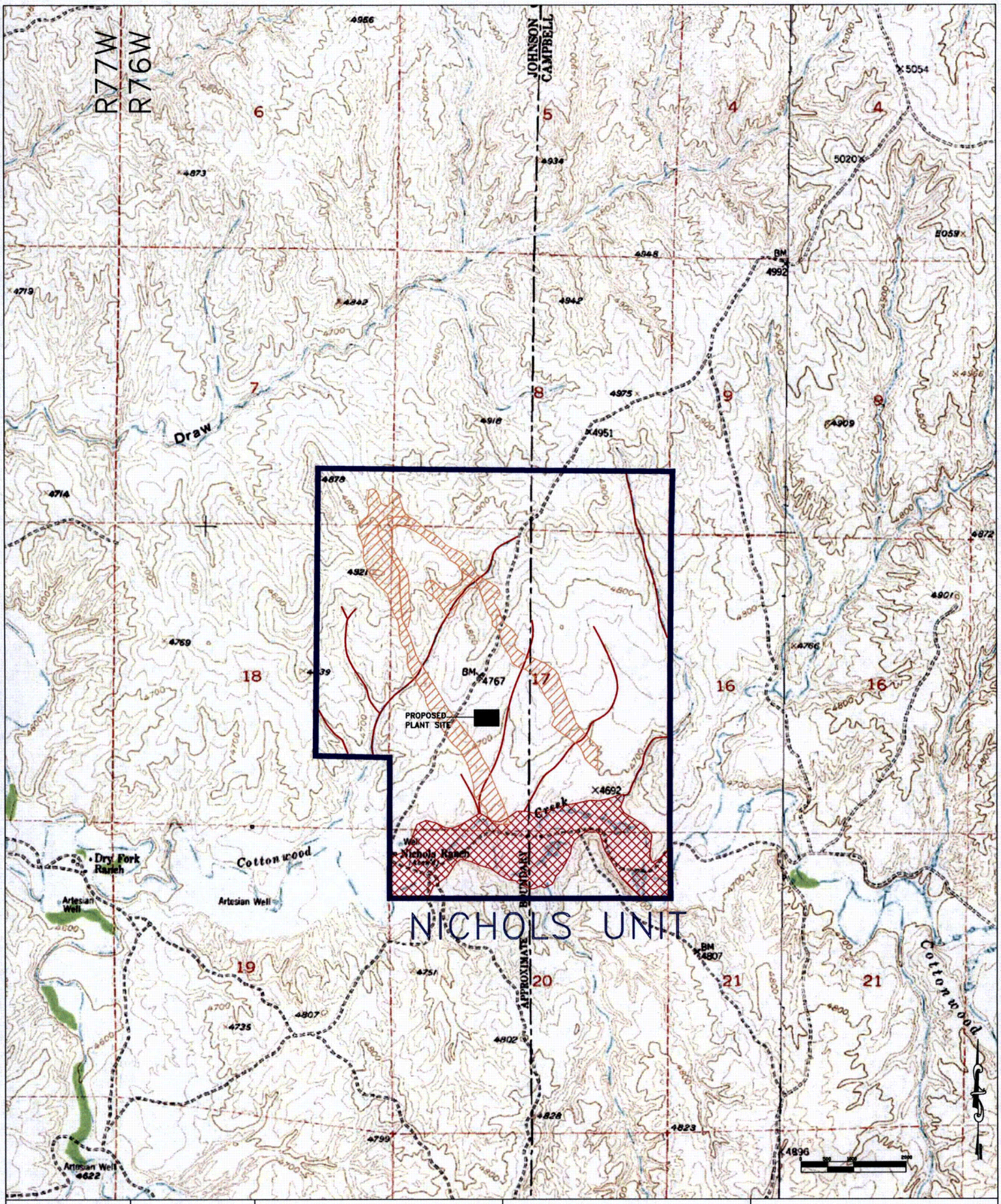

By: HMG	Date: 10/08
Contour Interval:	Revision Date:
DWG: C:\PROJECTS\2008-14\SANDS	

LEGEND:
- WELLFIELD
- COTTONWOOD CREEK INUNDATED
- TRIBUTARY INUNDATED

Uranerz ENERGY CORPORATION
1701 East "E" Street
P.O. Box 50850
Casper, Wyoming
USA 82605-0850

FIGURE D6-1a. NICHOLS RANCH UNIT INUNDATED AREAS FOR 25 YEAR FLOOD

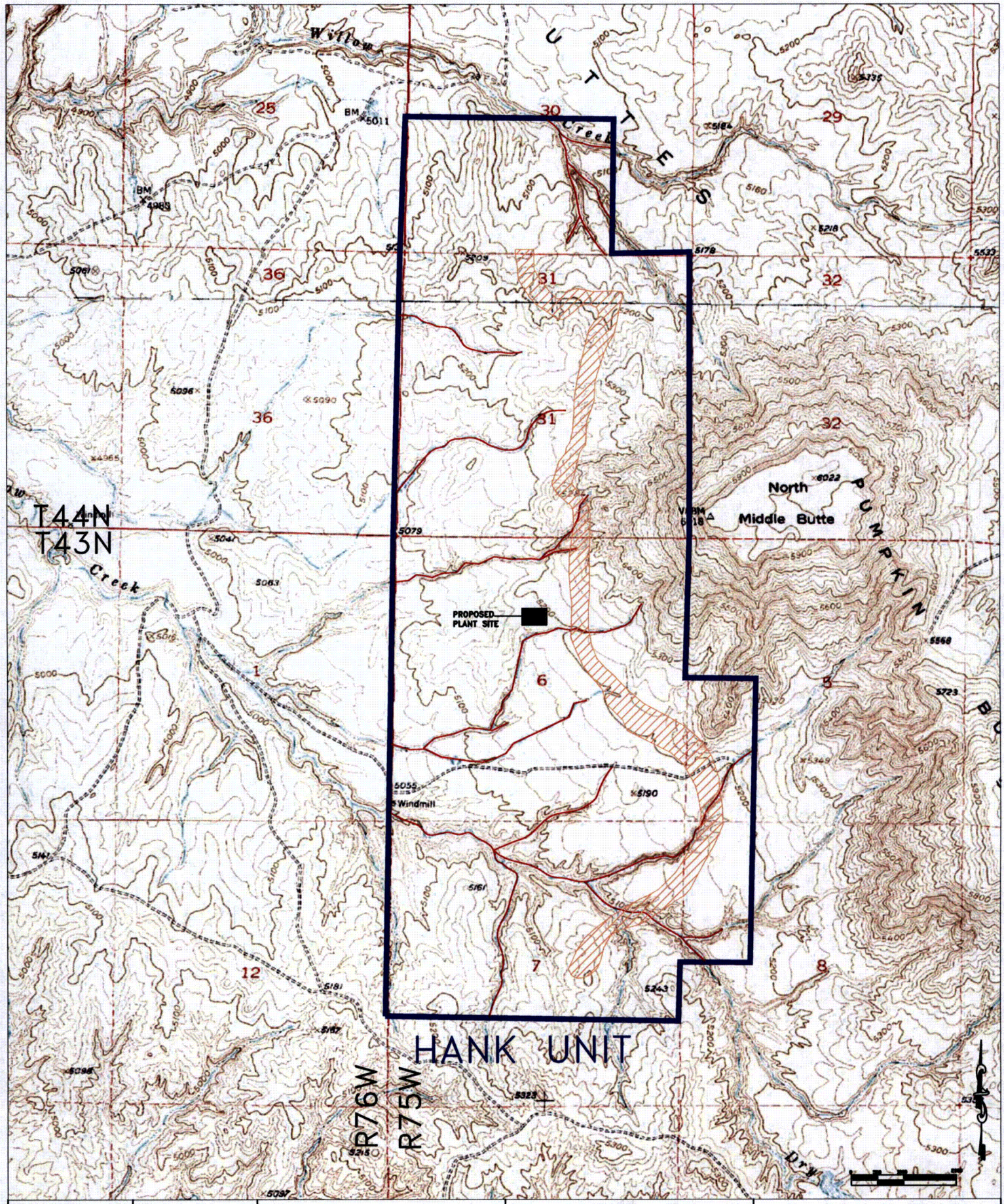

By: HMG	Date: 10/08
Contour Interval:	Revision Date:
DWG: C:\PROJECTS\2008-14\SANDS	

LEGEND: WELLFIELD
TRIBUTARY INUNDATED

Uranerz ENERGY CORPORATION
1701 East "E" Street
P.O. Box 50850
Casper, Wyoming
USA 82605-0850

FIGURE D6-1b. HANK UNIT INUNDATED AREAS FOR 25 YEAR FLOOD

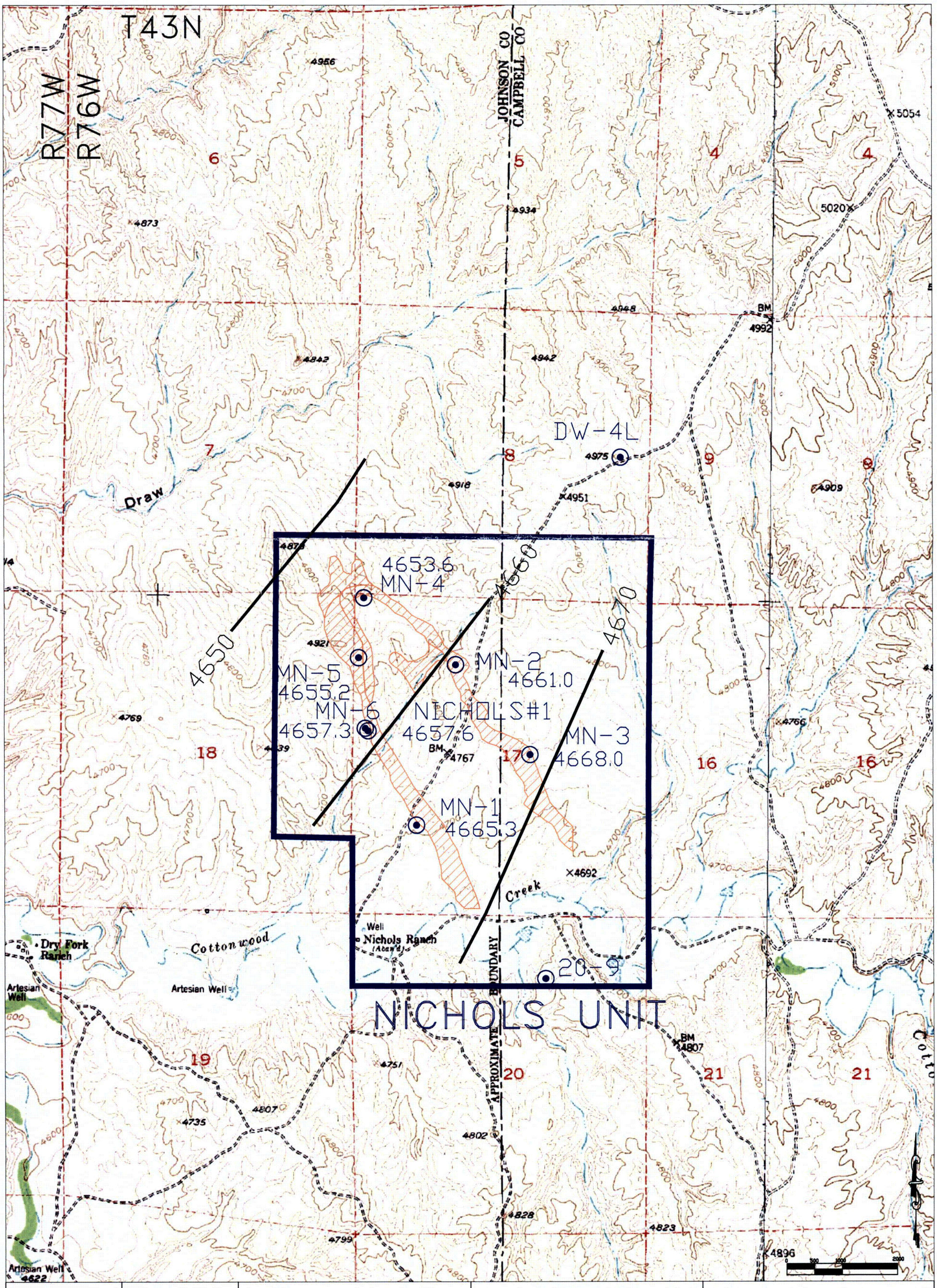

By: HMG	Date: 10/08
Contour Interval:	Revision Date:
DWG: C:\PROJECTS\2008-14\SANDS	

LEGEND: WELLFIELD
A SAND WELL

Uranerz ENERGY CORPORATION
1701 East "E" Street
P.O. Box 50850
Casper, Wyoming
USA 82605-0850

FIGURE D6-5. WATER-LEVEL ELEVATIONS FOR THE A SAND AQUIFER, 2008, FT-MSL

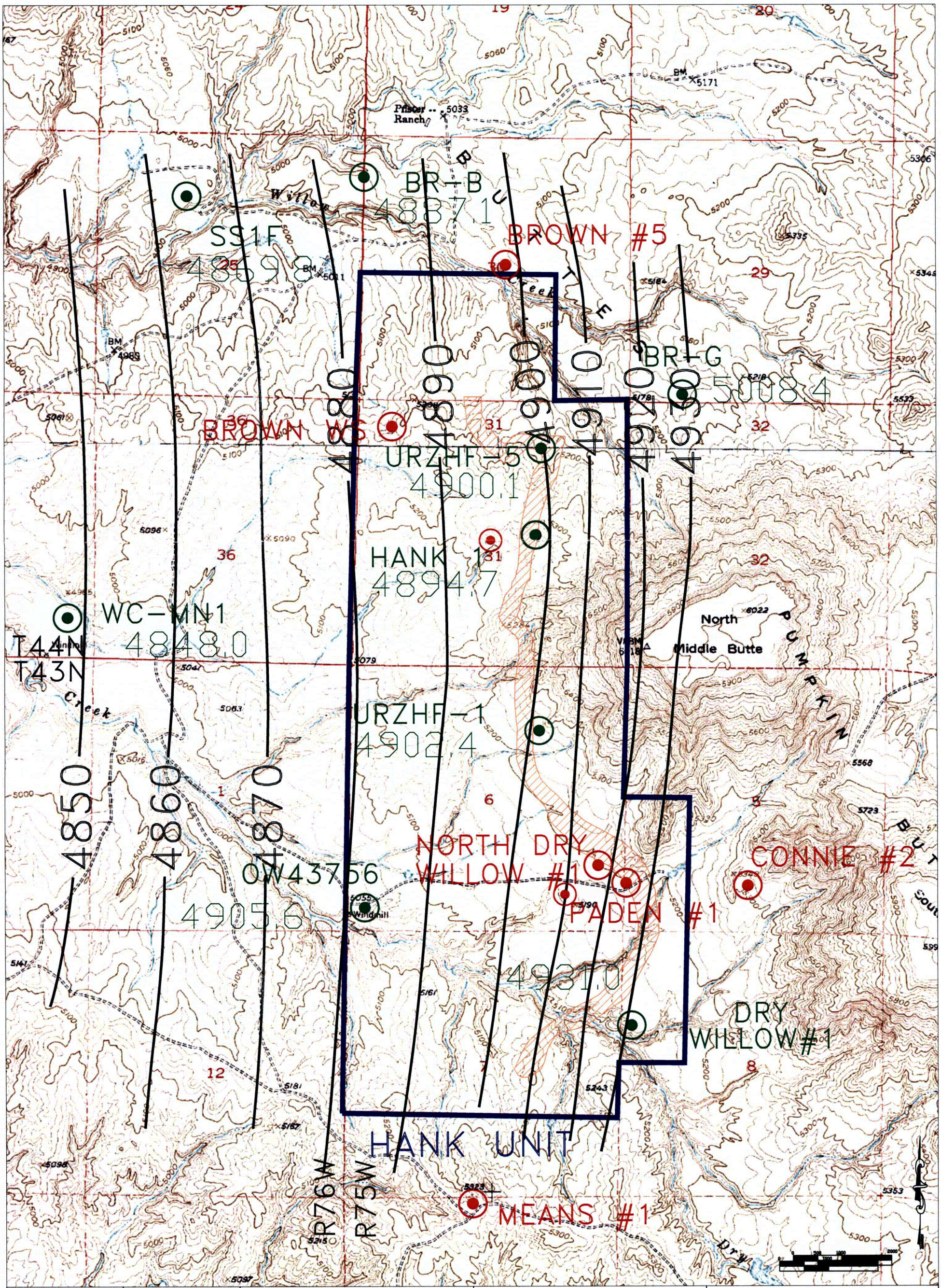

By: HMG	Date: 10/08
Contour Interval:	Revision Date:
DWG: C:\PROJECTS\2008-14\SANDS	

LEGEND: WELLFIELD

F SAND WELL

Uranerz ENERGY CORPORATION
1701 East "E" Street
P.O. Box 50850
Casper, Wyoming
USA 82605-0850

FIGURE D6-6b. HANK UNIT WATER-LEVEL ELEVATIONS FOR THE F SAND AQUIFER, 2008, FT-MSL

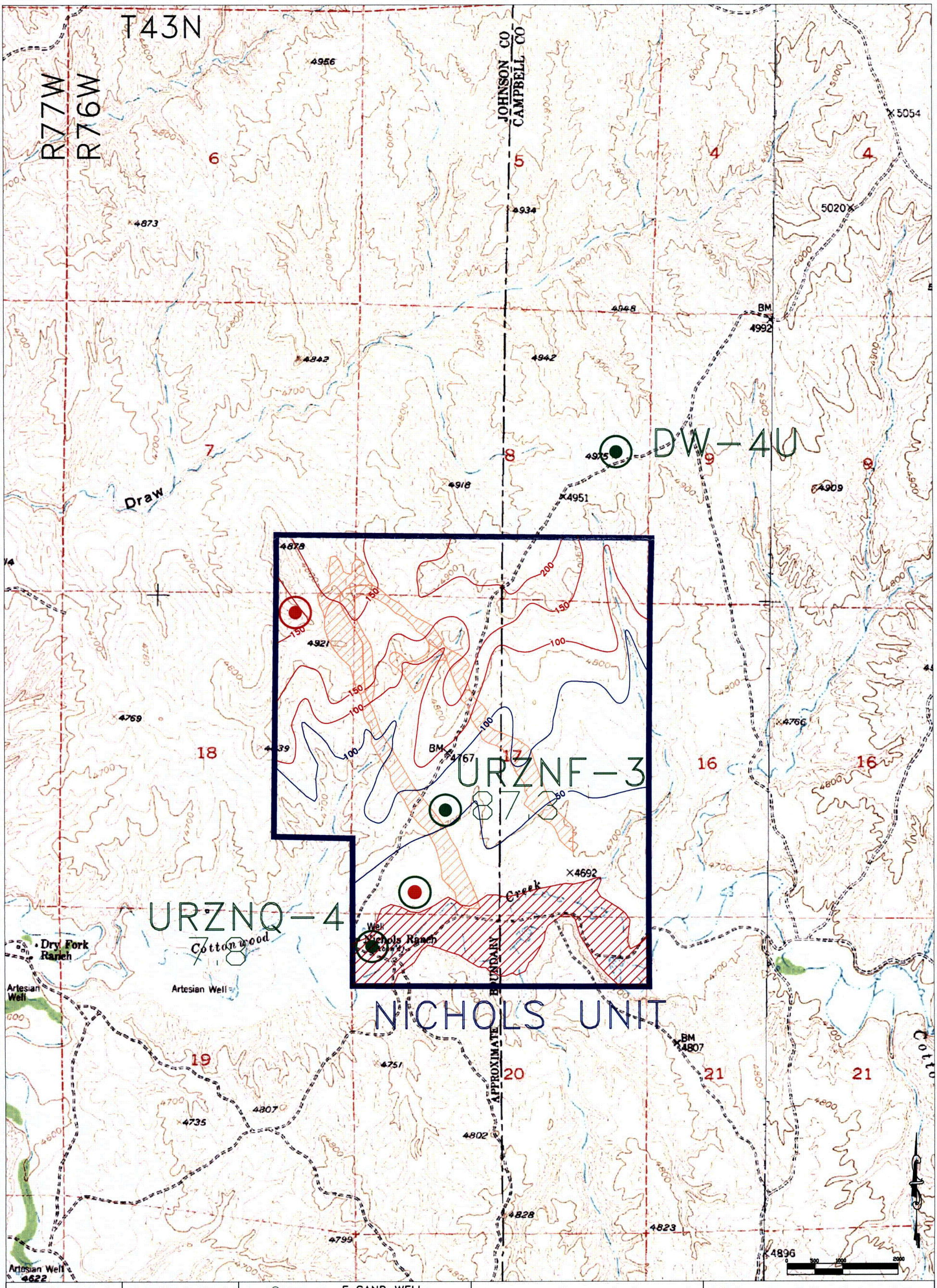

By: HMG	Date: 10/08
Contour Interval:	Revision Date:
DWG: C:\PROJECTS\2008-14\SANDS	

- F SAND WELL
- PROPOSED F SAND WELL
- PROPOSED G SAND WELL
- COTTONWOOD ALLUVIAL AQUIFER < 10 FT.
- —50— F SAND – DTW
- —100— G SAND – DTW

Uranerz ENERGY CORPORATION
1701 East "E" Street
P.O. Box 50850
Casper, Wyoming
USA 82605-0850

FIGURE D6-7a. DEPTH TO WATER IN THE F & G SANDS AND COTTONWOOD ALLUVIAL AT THE NICHOLS RANCH UNIT, IN FT

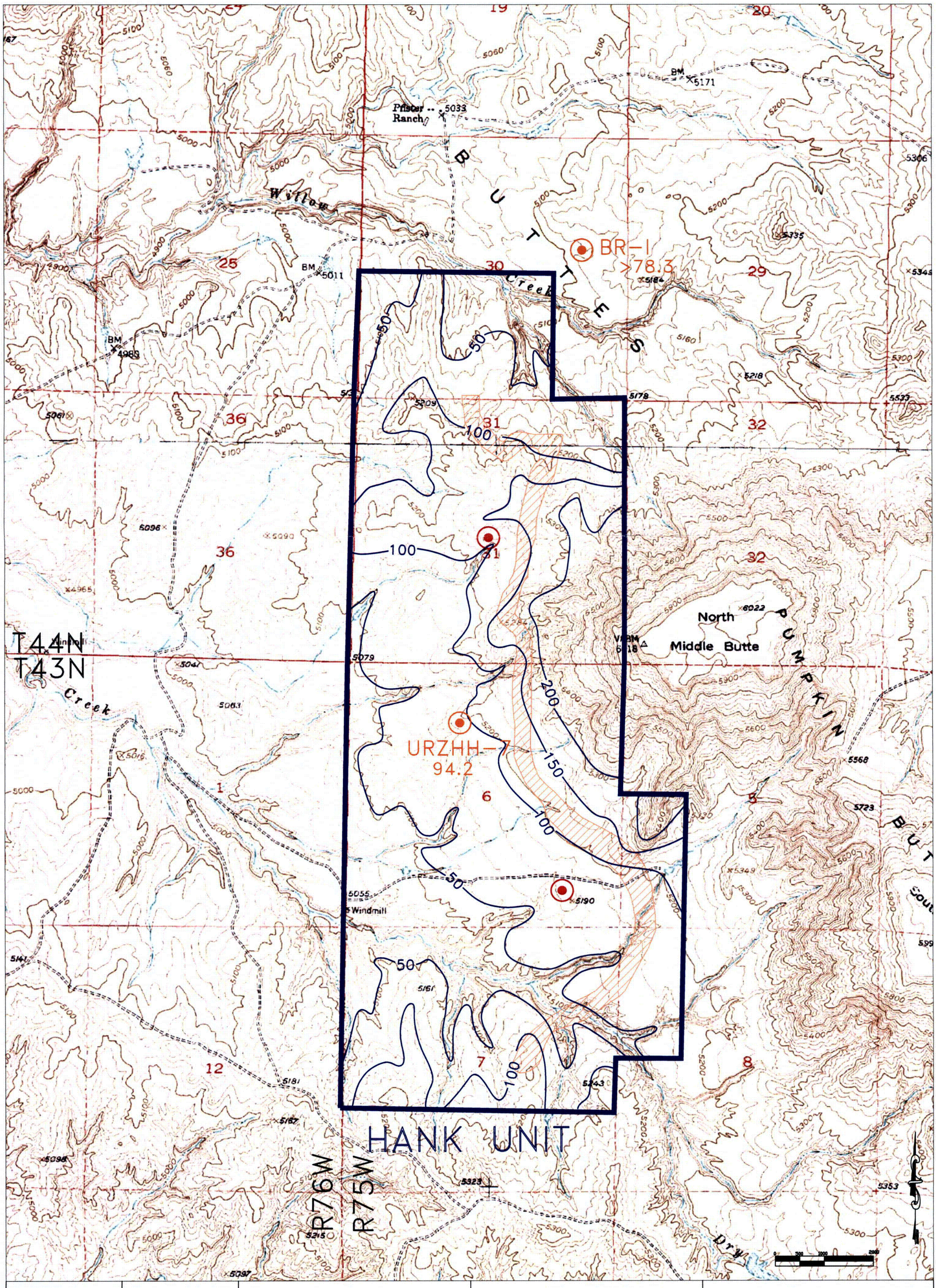

By: HMG	Date: 10/08	—100— H SAND – DTW	Uranerz ENERGY CORPORATION 1701 East "E" Street P.O. Box 50850 Casper, Wyoming USA 82605-0850	FIGURE D6-7b. DEPTH TO WATER IN THE H SAND AQUIFER AT THE HANK UNIT, IN FT
Contour Interval:	Revision Date:	H SAND WELL		
DWG: C:\PROJECTS\2008-14\SANDS		PROPOSED H SAND WELL		

THIS PAGE IS AN OVERSIZED DRAWING OR FIGURE, THAT CAN BE VIEWED AT THE RECORD TITLED:

Uranerz Energy Corporation
"Surface Drainage Areas"
Figure D6-1

WITHIN THIS PACKAGE...

D-01X