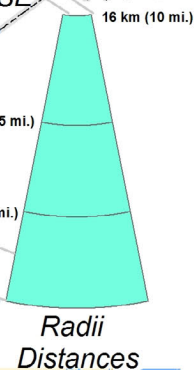
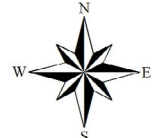
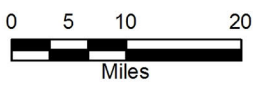


Lee Nuclear Station



Legend

- ★ Lee Nuclear Station Center Point
- Water Bodies
- 0 – 16 km (10 mi.) Sectors
- Urban Areas Greater Than 25,000
- 16 km (10 mi.) – 80 km (50 mi.) Sectors
- County Boundary
- State Boundary



**WILLIAM STATES LEE III
NUCLEAR STATION UNITS 1 & 2**

16 Km (10 Mi.) - 80 Km (50 Mi.)
Population Sector Map

FIGURE 2.5-2 Rev 1