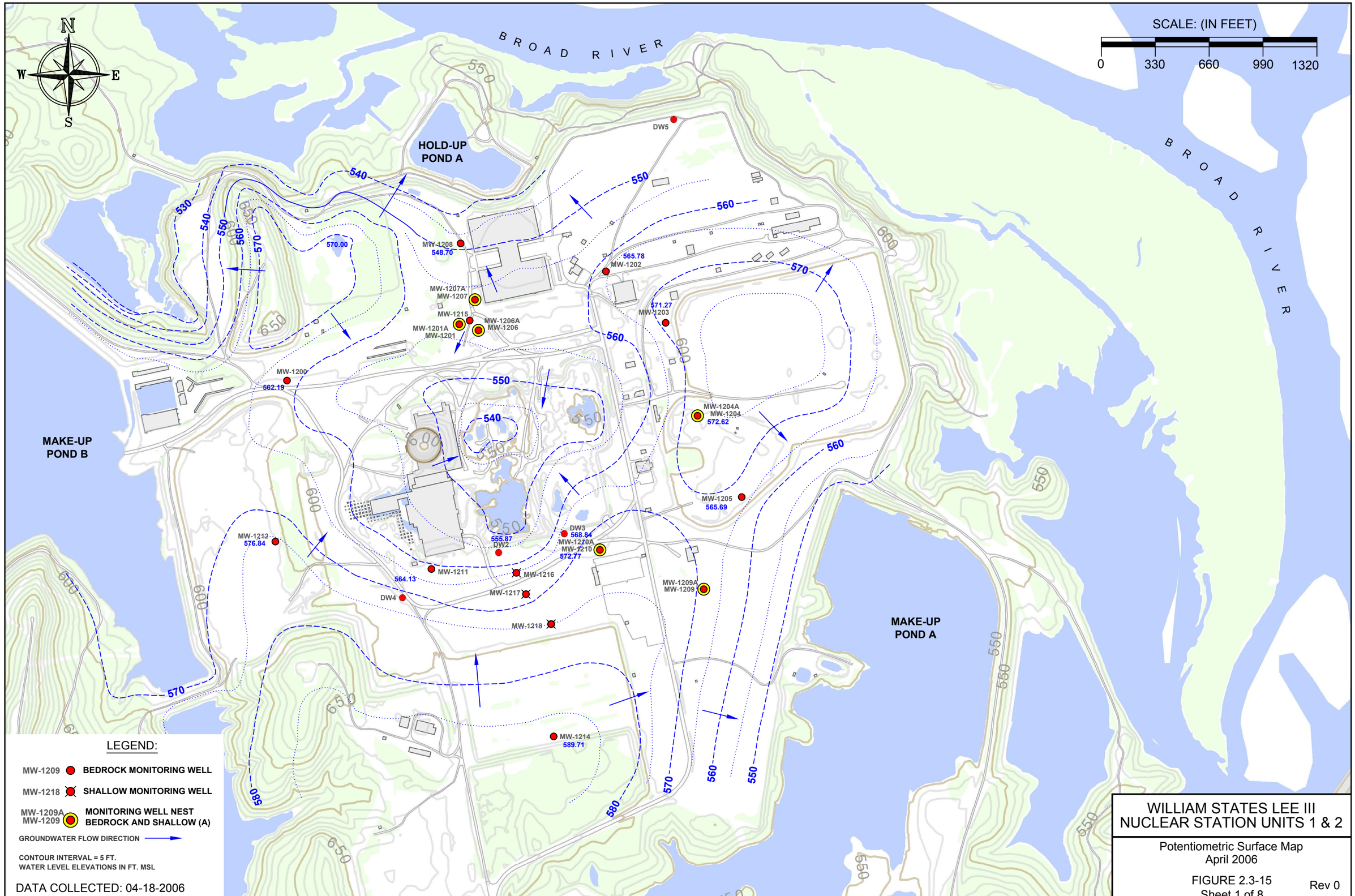

WILLIAM STATES LEE III
NUCLEAR STATION UNITS 1 & 2

Potentiometric Surface Map
April 2006

FIGURE 2.3-15
Sheet 1 of 8

Rev 0

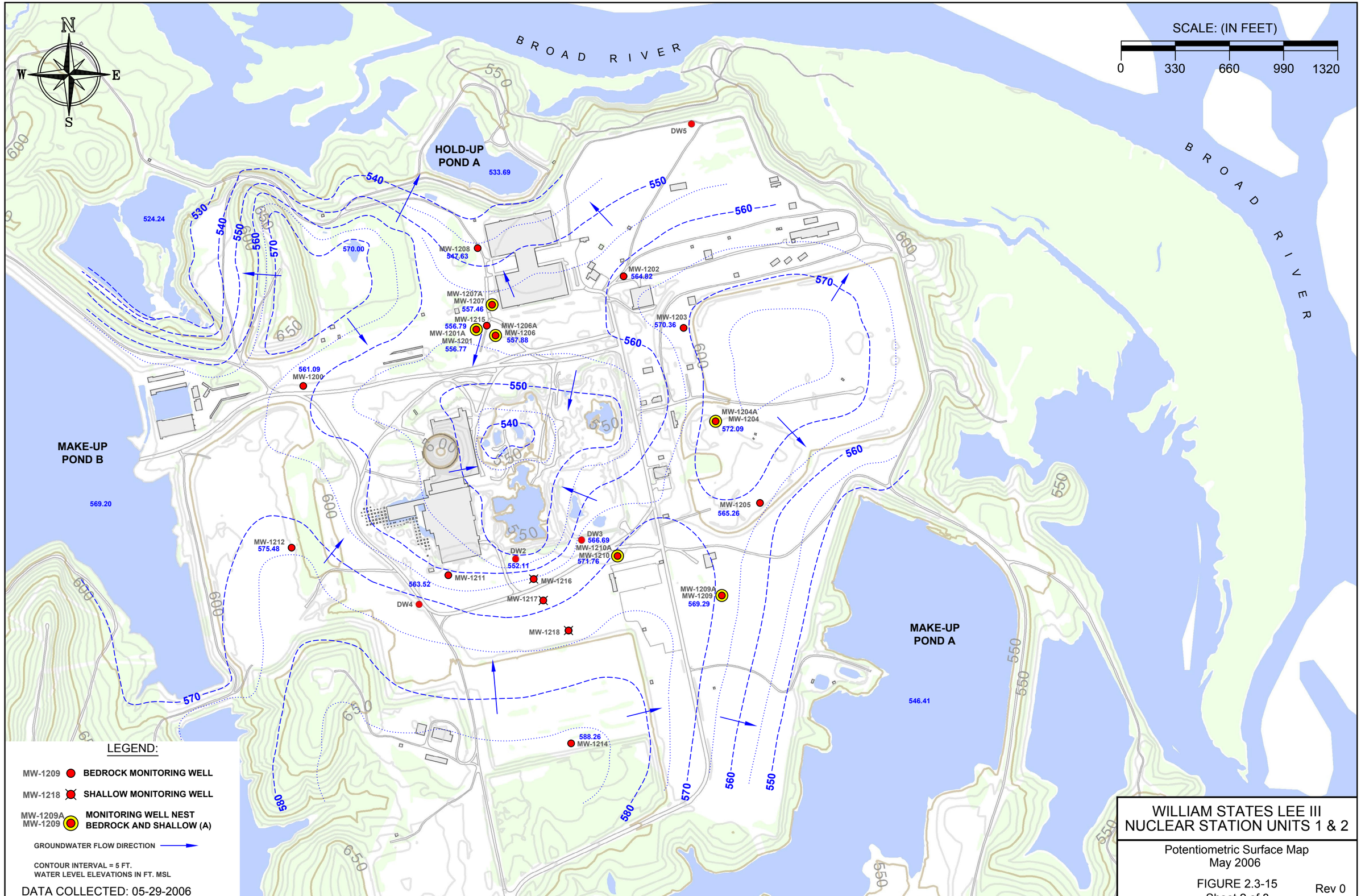

WILLIAM STATES LEE III
NUCLEAR STATION UNITS 1 & 2

Potentiometric Surface Map
May 2006

FIGURE 2.3-15
Sheet 2 of 8

Rev 0

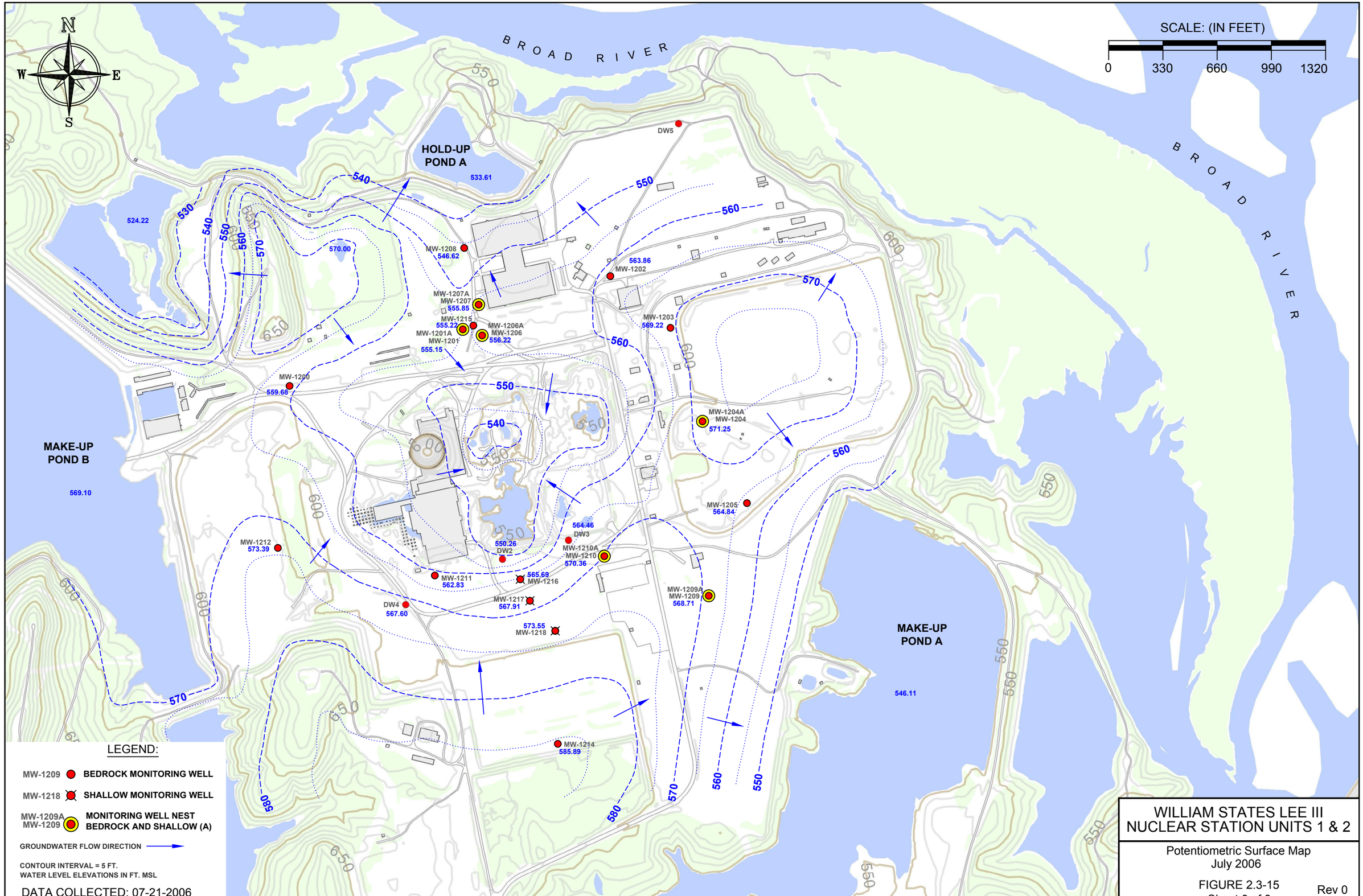

WILLIAM STATES LEE III
NUCLEAR STATION UNITS 1 & 2

Potentiometric Surface Map
July 2006

FIGURE 2.3-15
Sheet 3 of 8

Rev 0

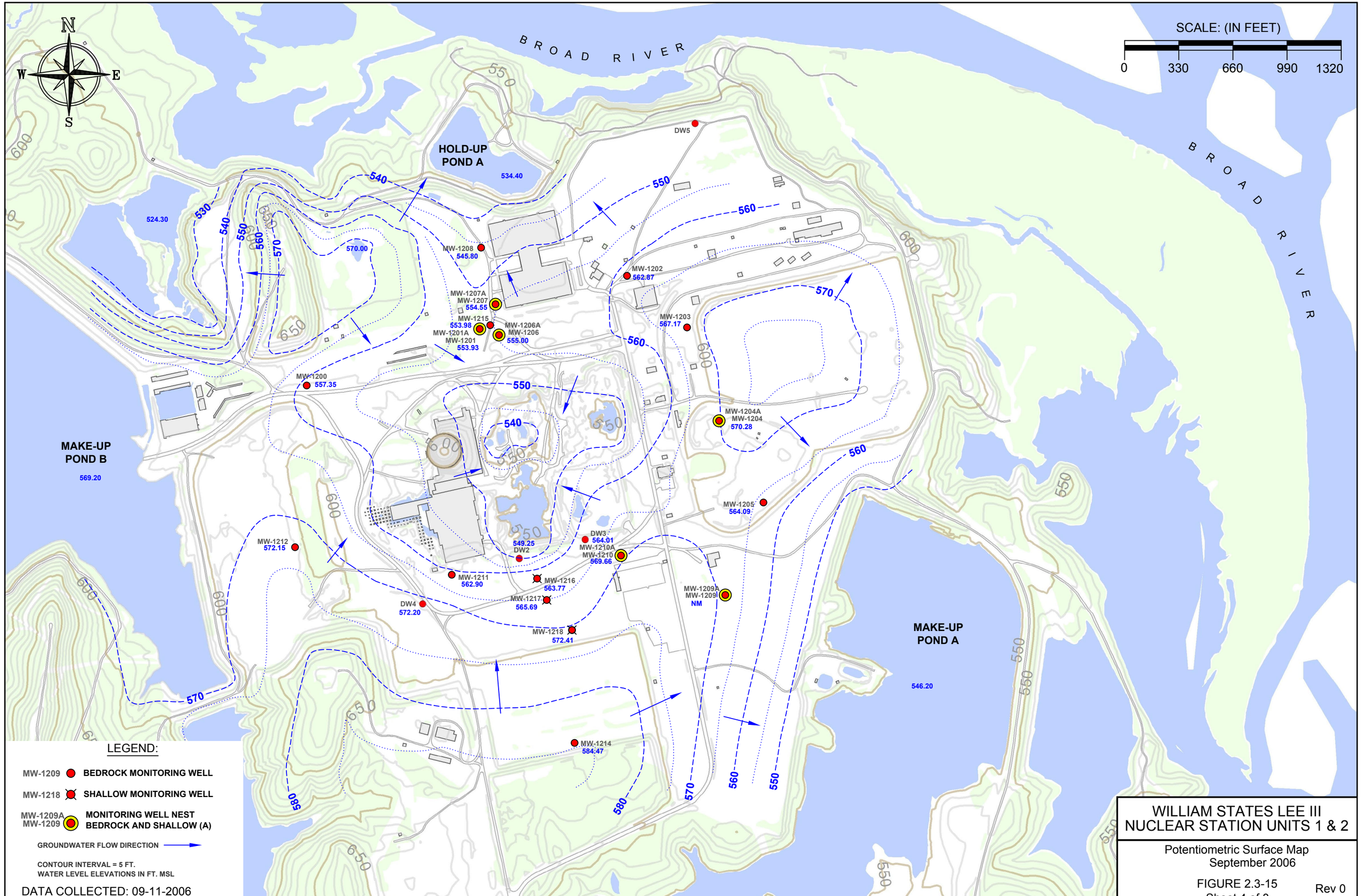

WILLIAM STATES LEE III
NUCLEAR STATION UNITS 1 & 2

Potentiometric Surface Map
September 2006

FIGURE 2.3-15
Sheet 4 of 8

Rev 0

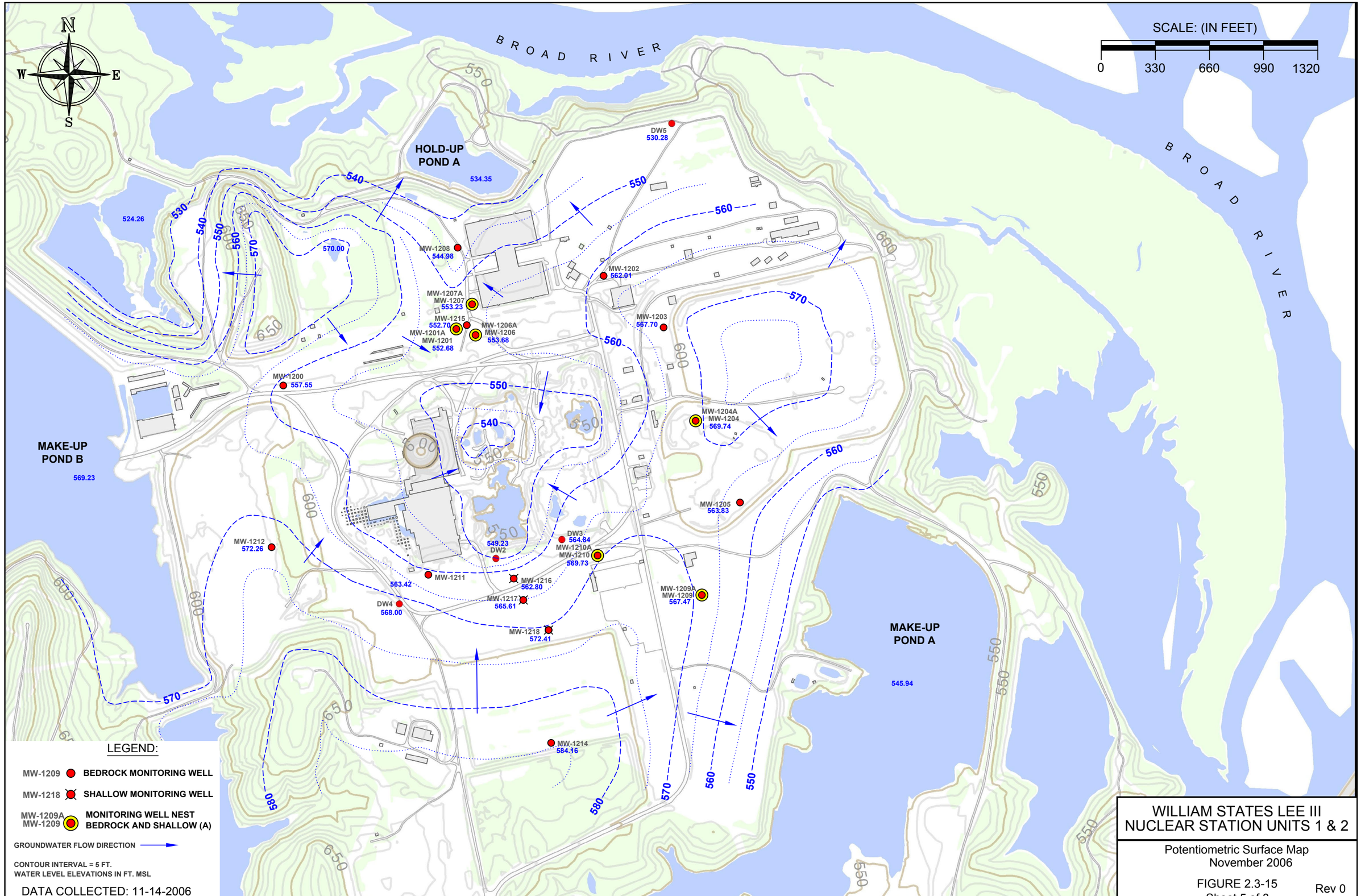

WILLIAM STATES LEE III
NUCLEAR STATION UNITS 1 & 2

Potentiometric Surface Map
November 2006

FIGURE 2.3-15
Sheet 5 of 8

Rev 0

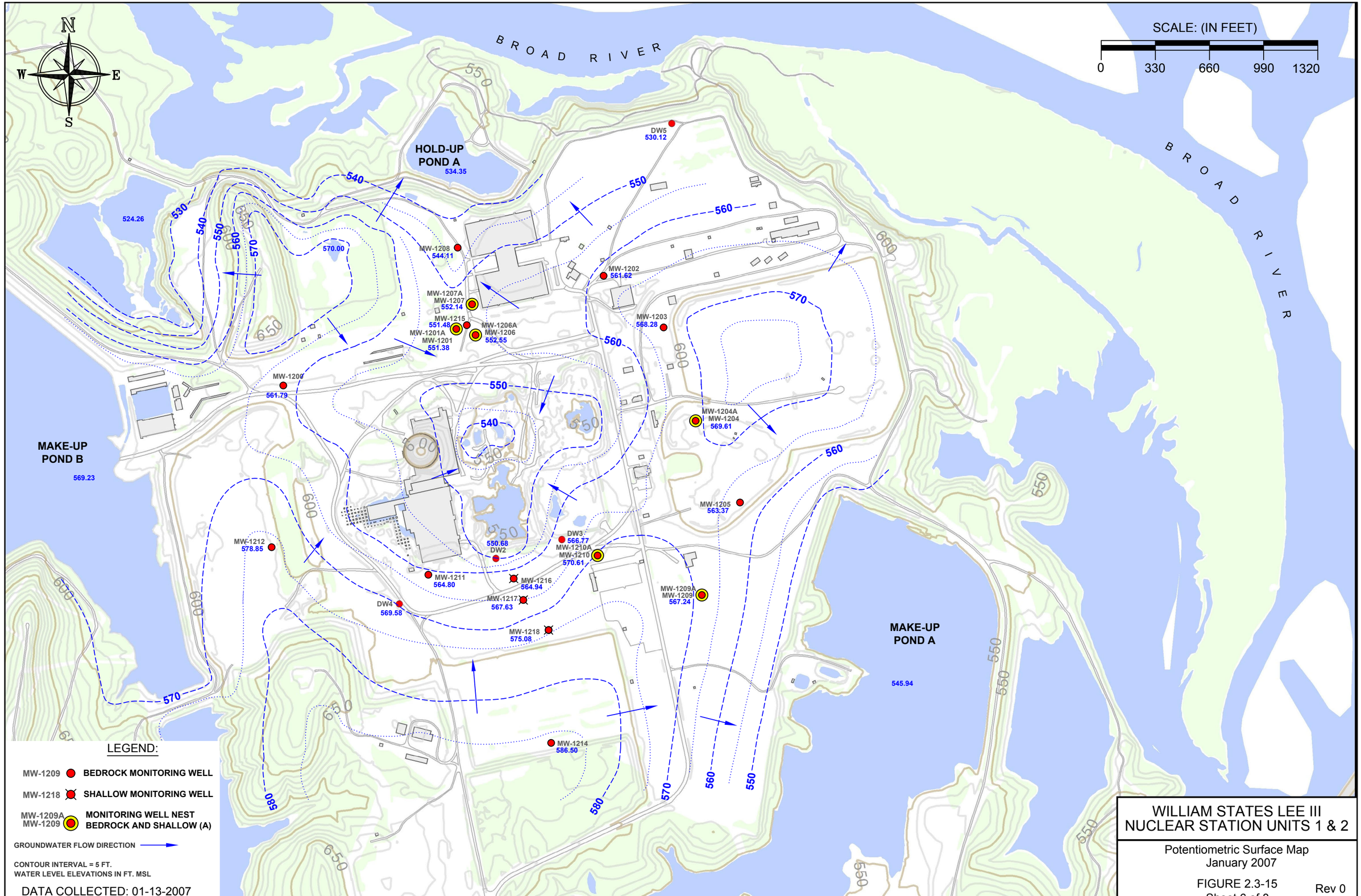

WILLIAM STATES LEE III
NUCLEAR STATION UNITS 1 & 2

Potentiometric Surface Map
January 2007

FIGURE 2.3-15
Sheet 6 of 8

Rev 0

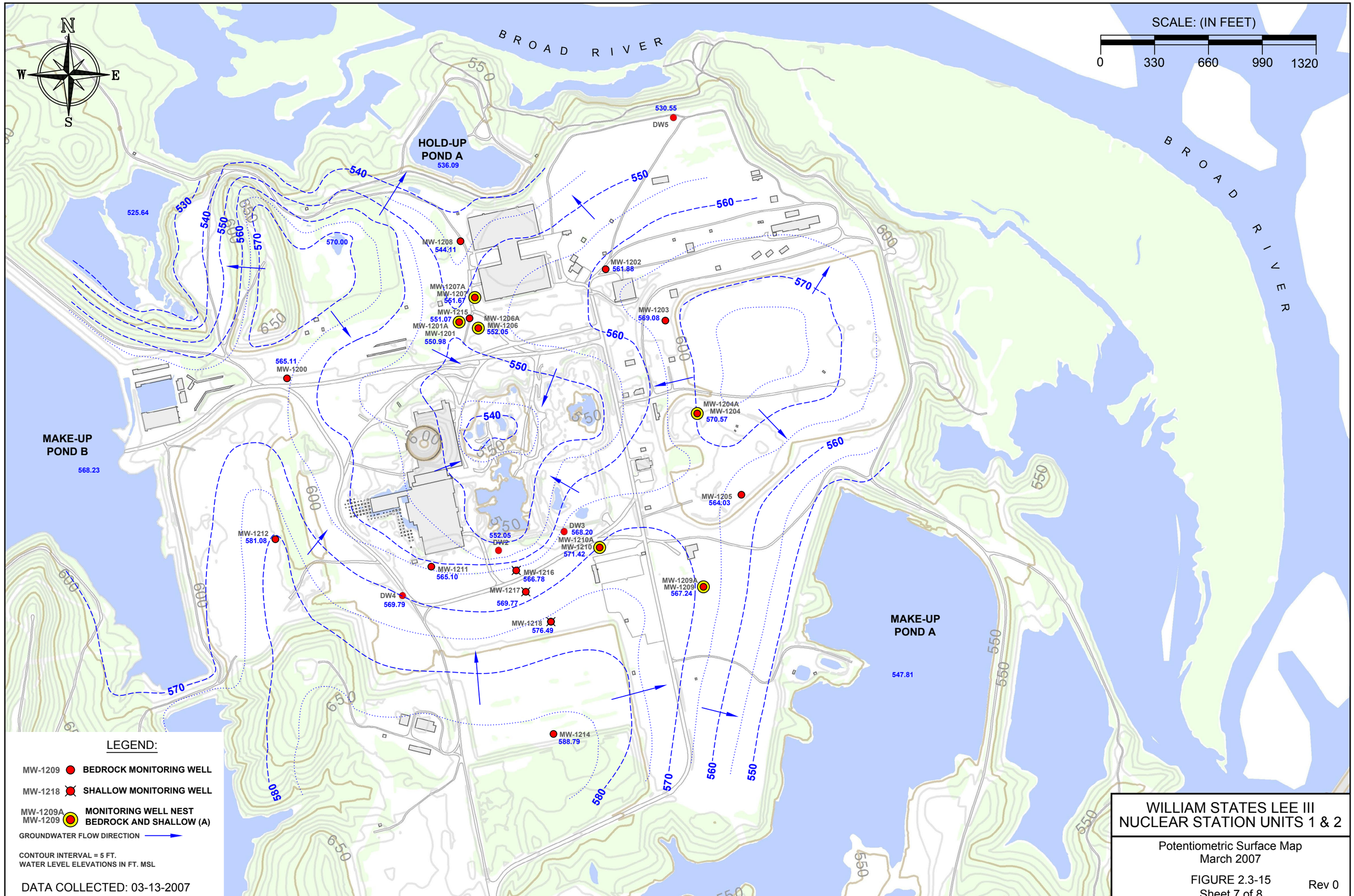

WILLIAM STATES LEE III
NUCLEAR STATION UNITS 1 & 2

Potentiometric Surface Map
March 2007

FIGURE 2.3-15
Sheet 7 of 8

Rev 0

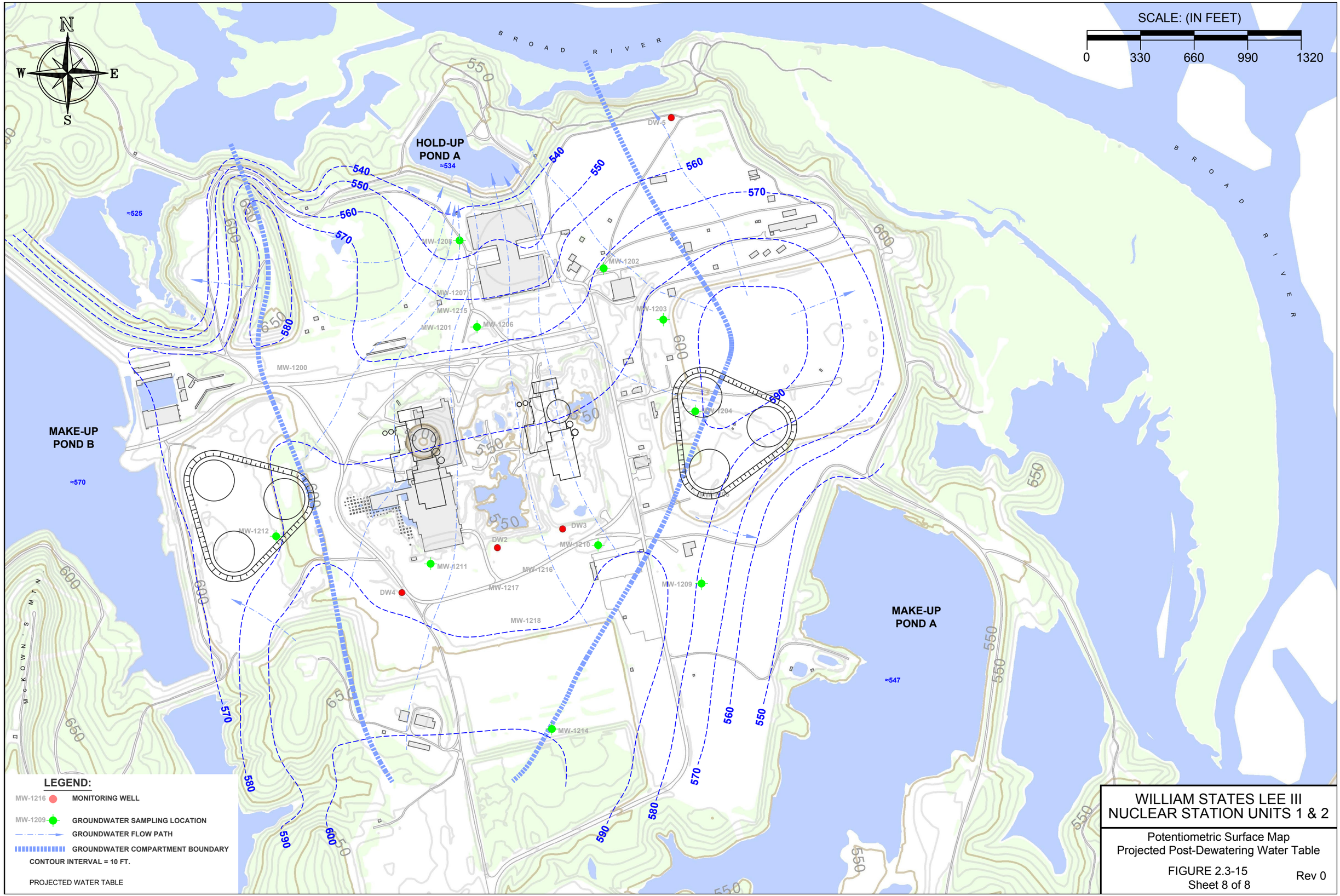

WILLIAM STATES LEE III
NUCLEAR STATION UNITS 1 & 2

Potentiometric Surface Map
Projected Post-Dewatering Water Table

FIGURE 2.3-15
Sheet 8 of 8

Rev 0