Figure 2.4-19—{Johns Creek PMF Water Surface Profiles}

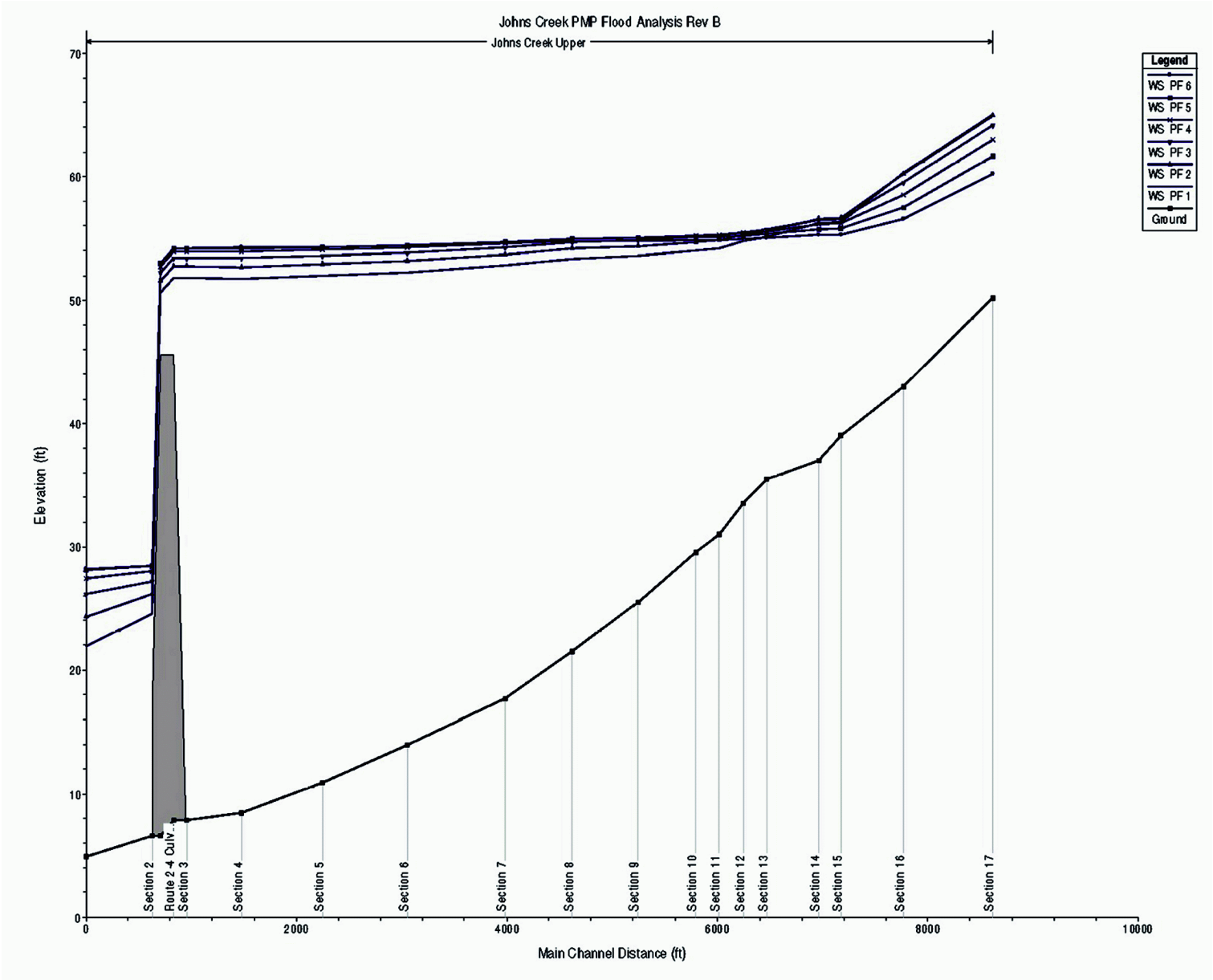

© 2007 UniStar Nuclear ~~Development~~Services, LLC. All rights reserved.
COPYRIGHT PROTECTED

Figure 2.4-20—{Patuxent River} Watershed And Dam Locations}

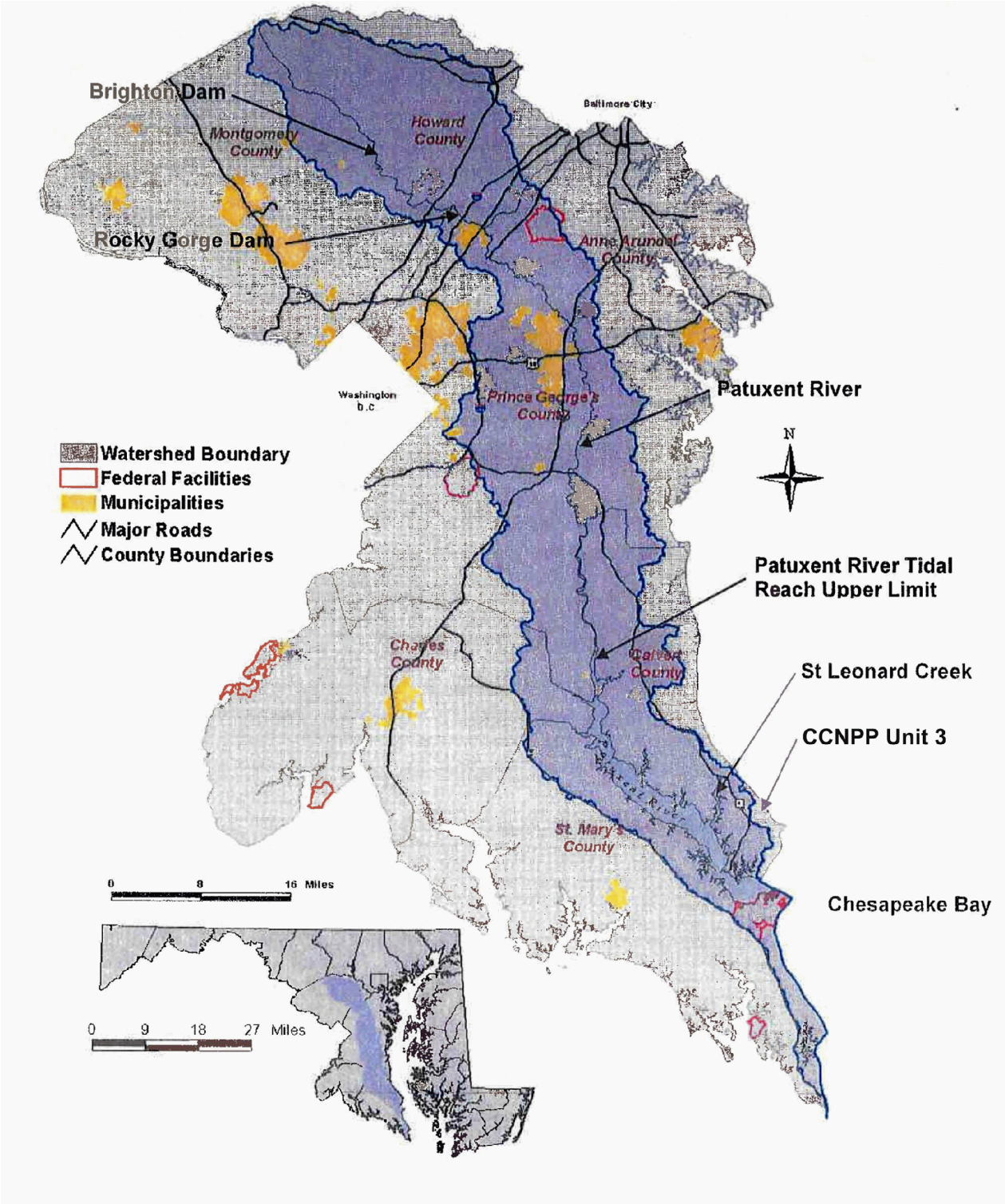

© 2007 UniStar Nuclear ~~Development~~Services, LLC. All rights reserved.
COPYRIGHT PROTECTED

Figure 2.4-21—{Chesapeake Bay Map And Locations of Storm Surge Prediction Sections}

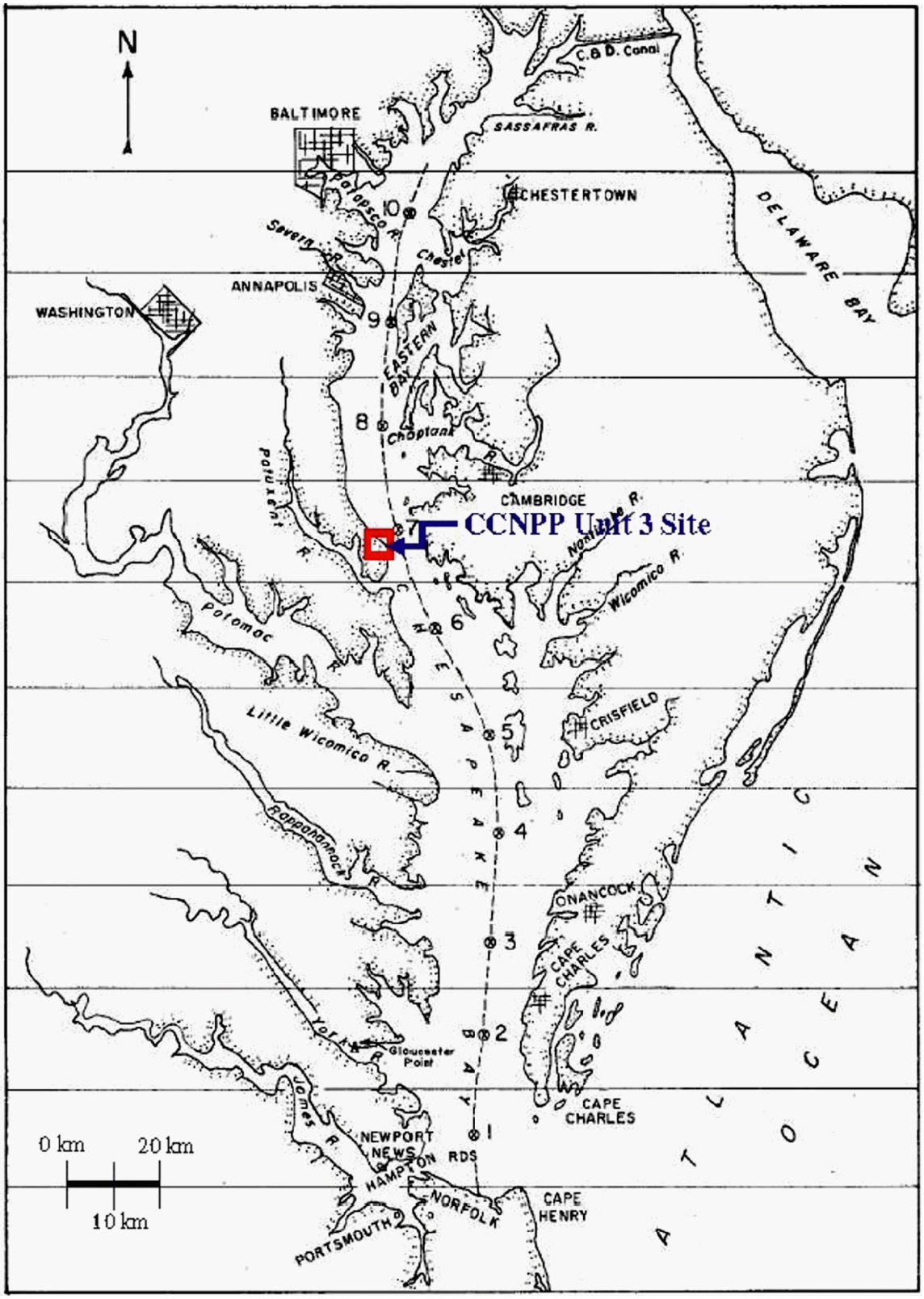

© 2007 UniStar Nuclear ~~Development~~Services, LLC. All rights reserved.
COPYRIGHT PROTECTED

Figure 2.4-22—{Storm Surge Relationship Between Hampton Roads and Open Coast}

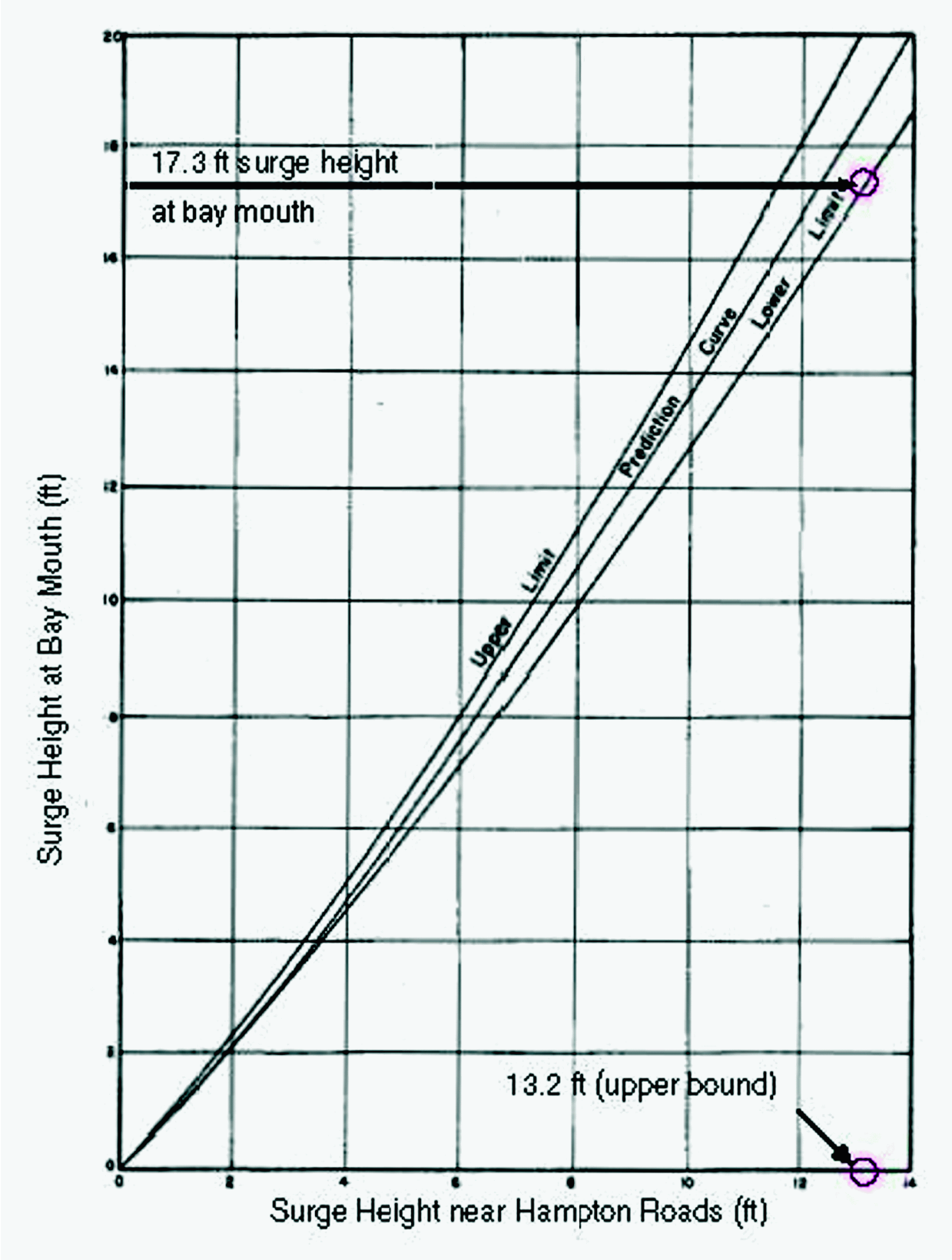

© 2007 UniStar Nuclear ~~Development~~Services, LLC. All rights reserved.
COPYRIGHT PROTECTED

Figure 2.4-23—{Bottom Profile of Wind Fetch for Cross Wind Effects and Wind Wave Estimation}

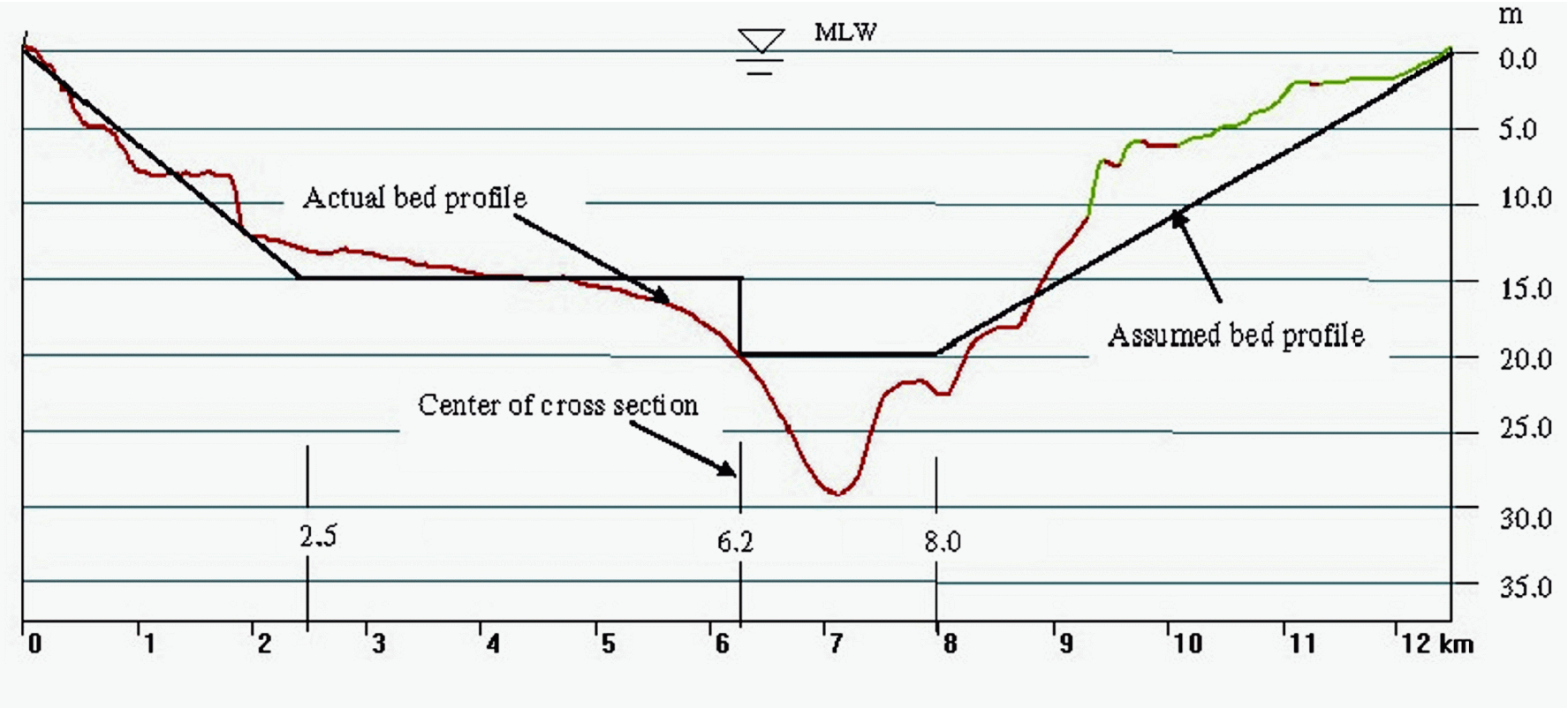

© 2007 UniStar Nuclear ~~Development~~Services, LLC. All rights reserved.
COPYRIGHT PROTECTED

Figure 2.4-24—{Extrapolation of Surge Height for the PMH}

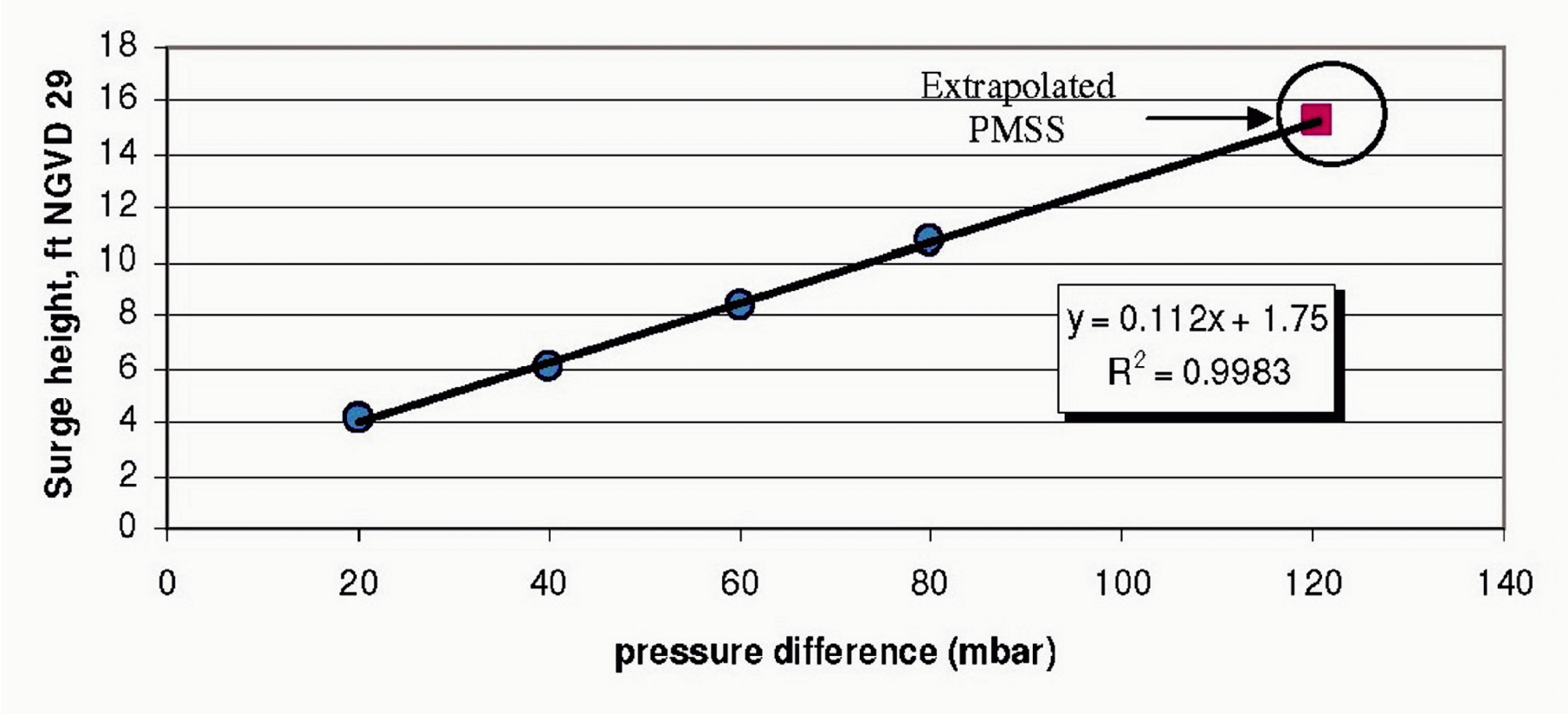

© 2007 UniStar Nuclear ~~Development~~Services, LLC. All rights reserved.
COPYRIGHT PROTECTED

Figure 2.4-25—{Schematic Description of UHS Makeup Water Intake Location and Exposure for Wind Wave Estimation}

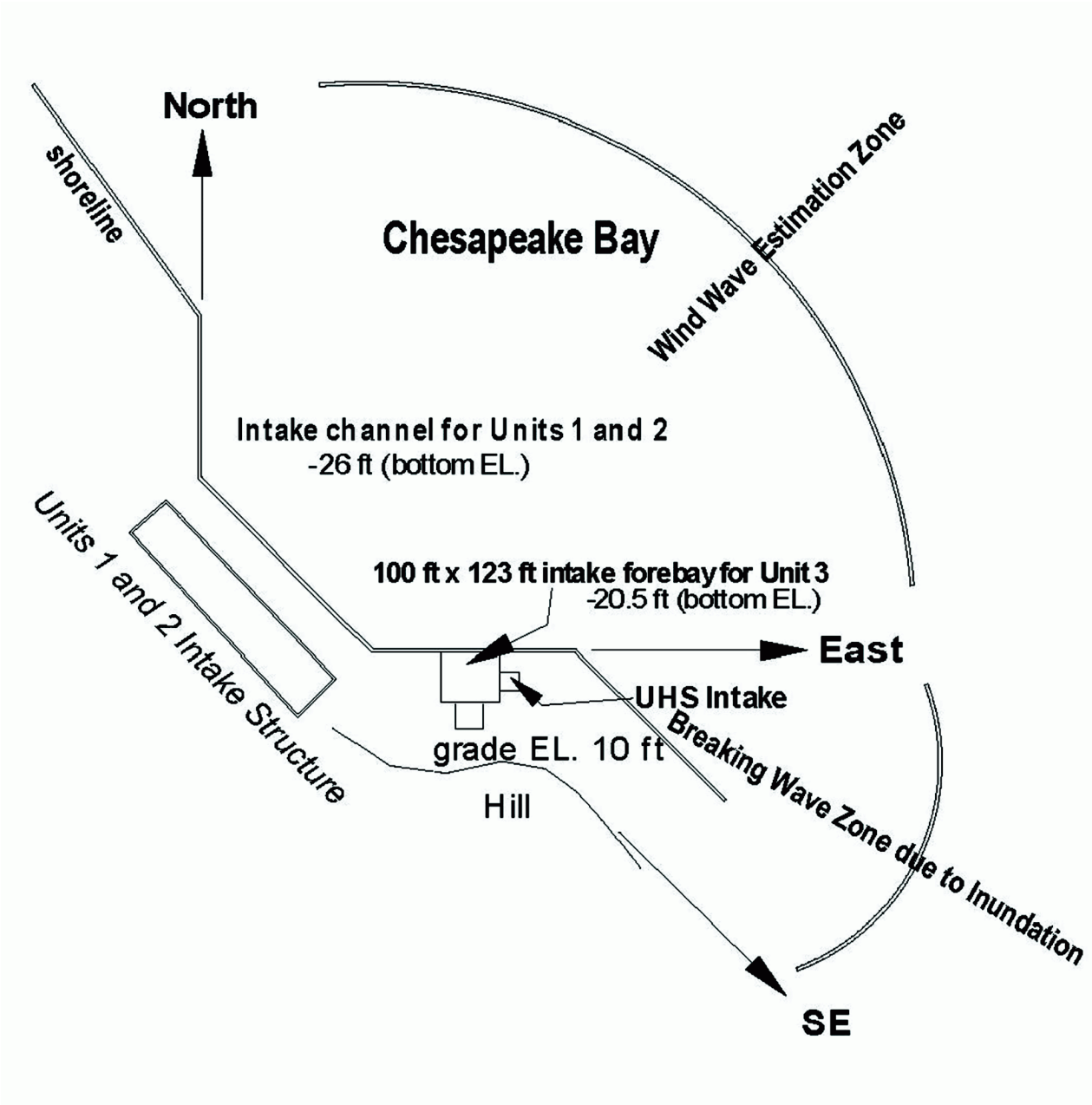

© 2007 UniStar Nuclear ~~Development~~Services, LLC. All rights reserved.
COPYRIGHT PROTECTED

Figure 2.4-26—{Location of PMH Eye to Produce Maximum Easterly Wind Speed at the CCNPP Unit 3 Site}

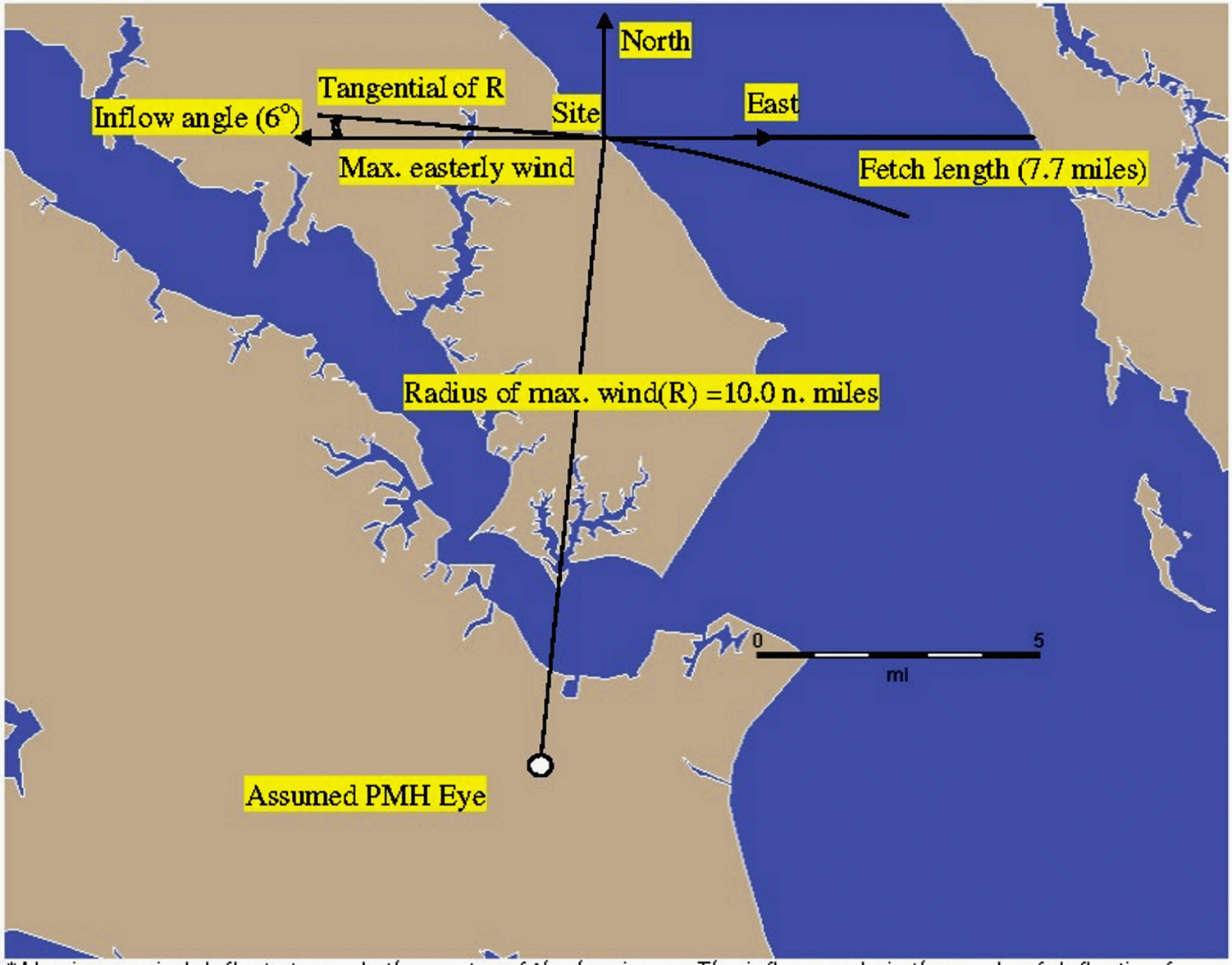

* Hurricane wind deflects towards the center of the hurricane. The inflow angle is the angle of deflection from the tangential direction.

© 2007 UniStar Nuclear ~~Development~~Services, LLC. All rights reserved.
COPYRIGHT PROTECTED

Figure 2.4-27—{Storm Surge Heights at Different Locations in the Chesapeake Bay During Hurricane Isabel 2003}

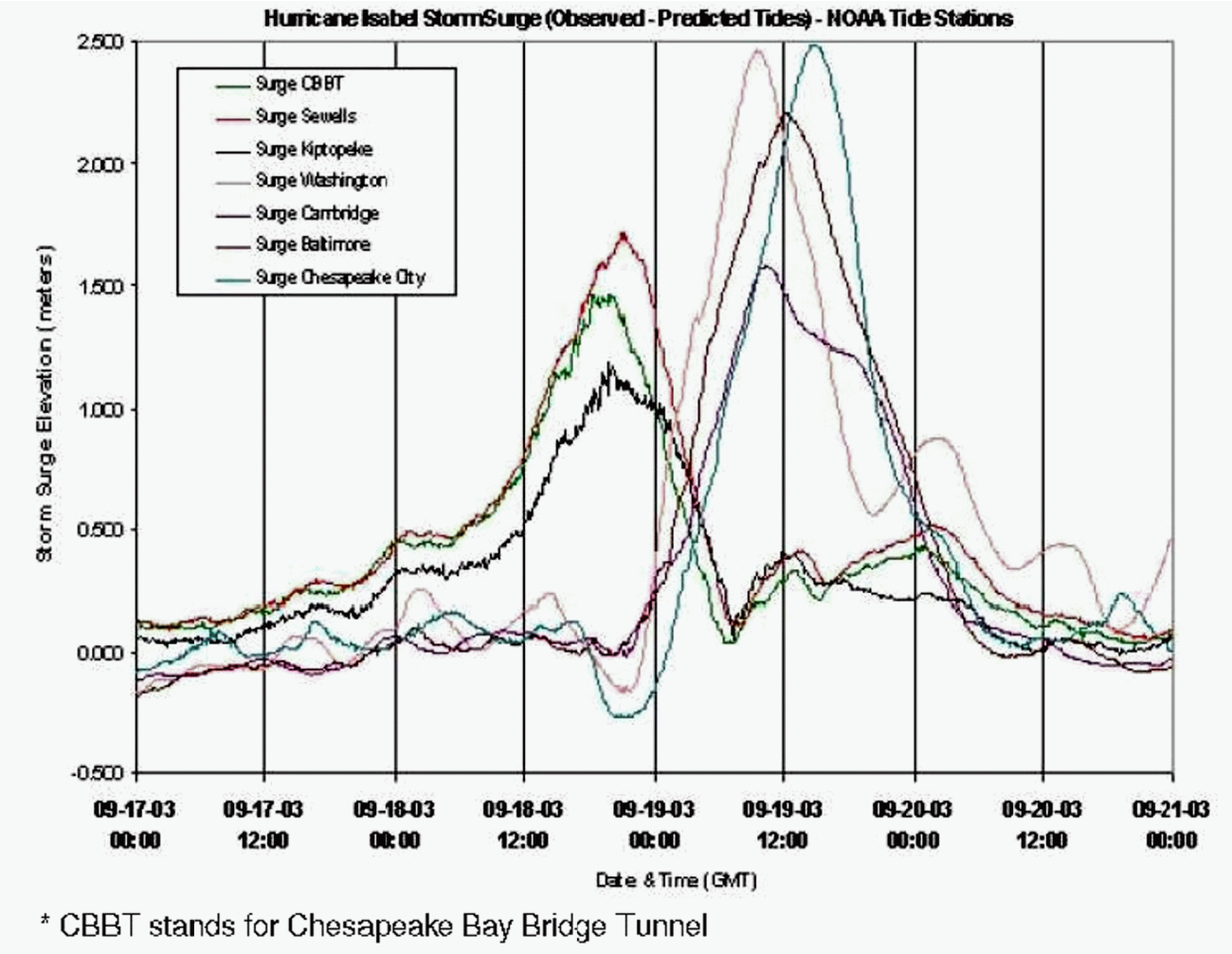

© 2007 UniStar Nuclear ~~Development~~Services, LLC. All rights reserved.
COPYRIGHT PROTECTED

Figure 2.4-28—{Map Of Tsunami Source Generators}

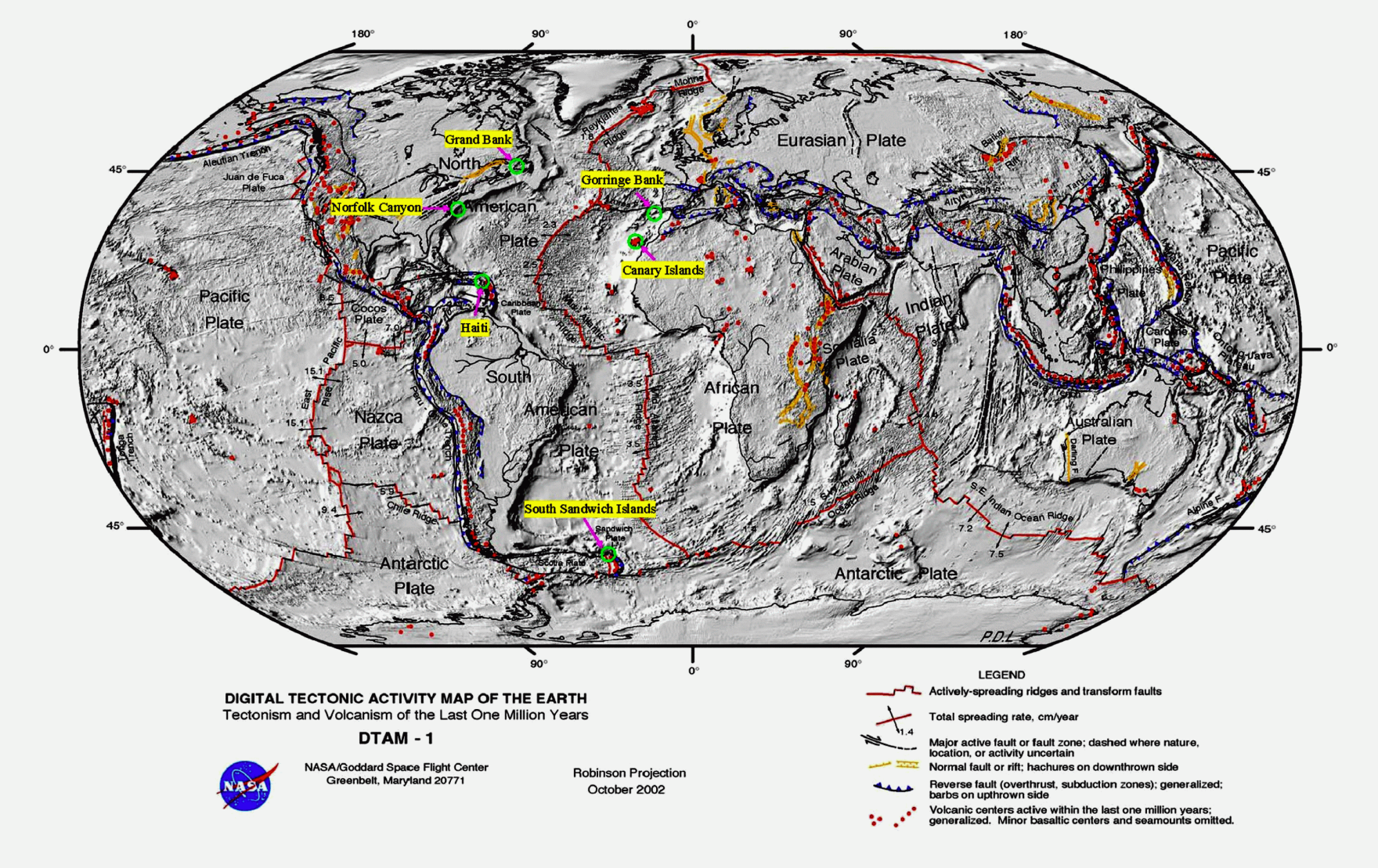

© 2007 UniStar Nuclear ~~Development~~Services, LLC. All rights reserved.
COPYRIGHT PROTECTED

Figure 2.4-29—{Staggered Grid for Leap-Frog Scheme}

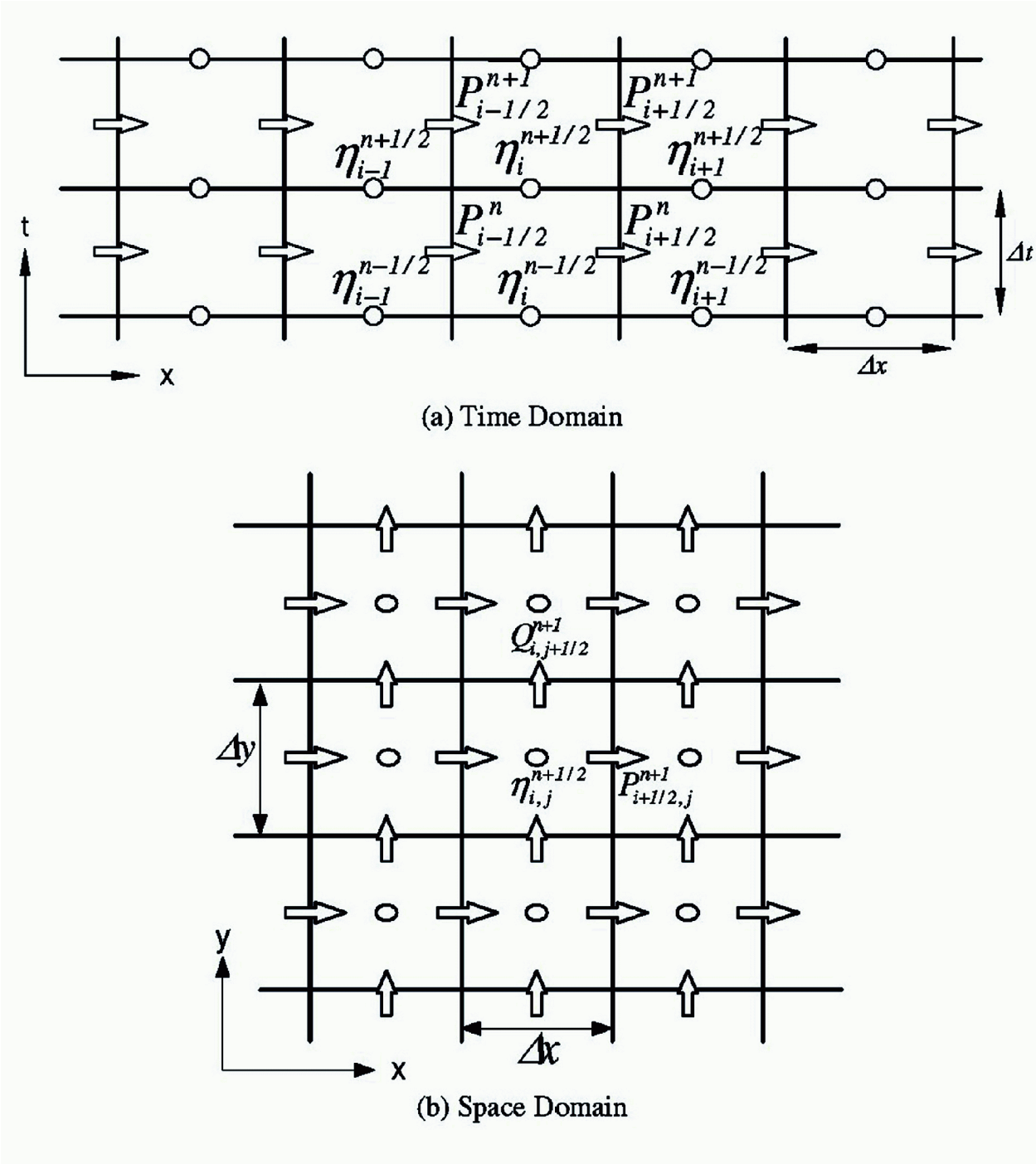

© 2007 UniStar Nuclear ~~Development~~Services, LLC. All rights reserved.
COPYRIGHT PROTECTED

Figure 2.4-30—{Time Grid Scheme for Assignment of Variables}

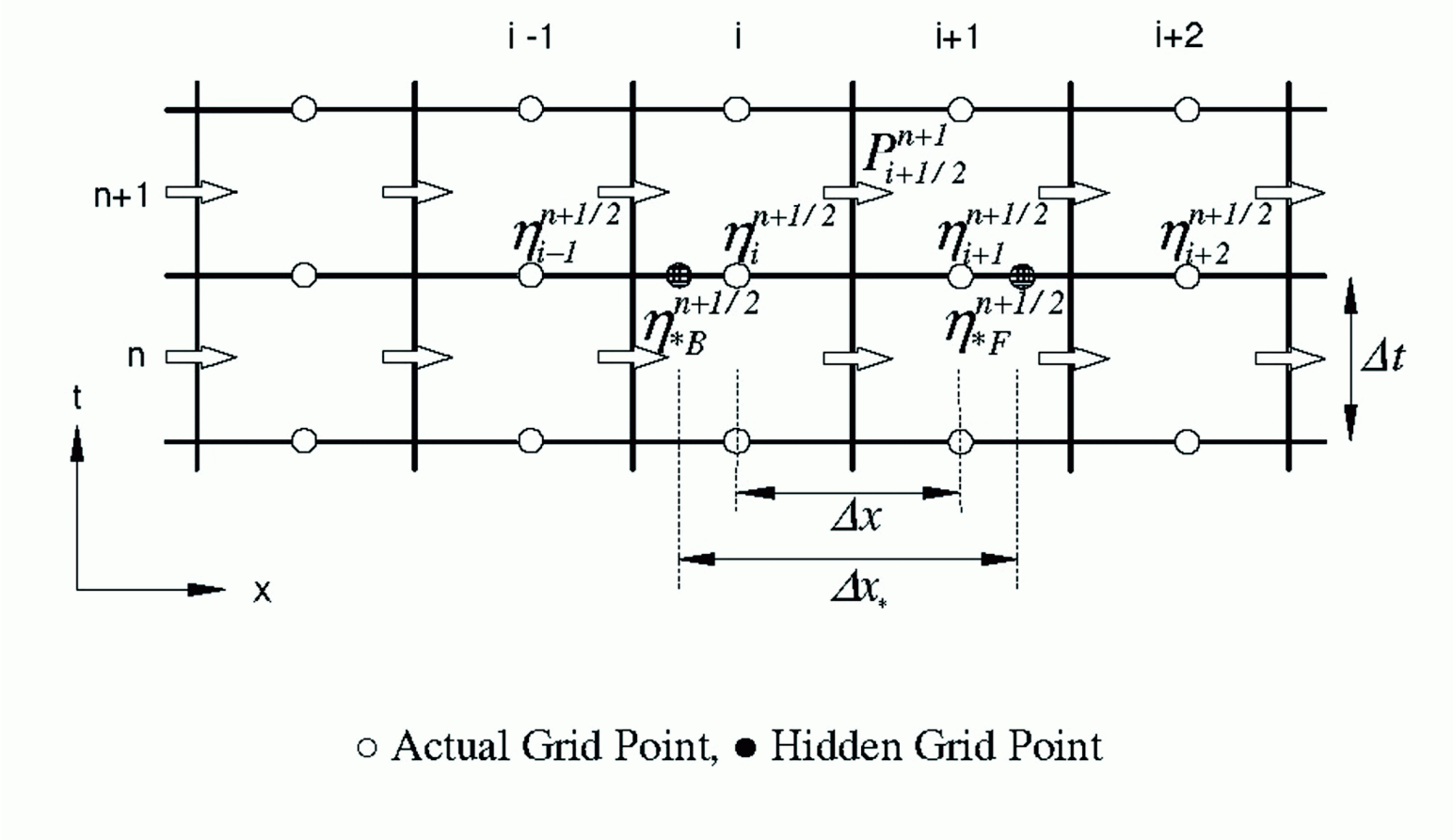

© 2007 UniStar Nuclear ~~Development~~Services, LLC. All rights reserved.
COPYRIGHT PROTECTED

Figure 2.4-31—{Spatial Grid Scheme for Assignment of Variables}

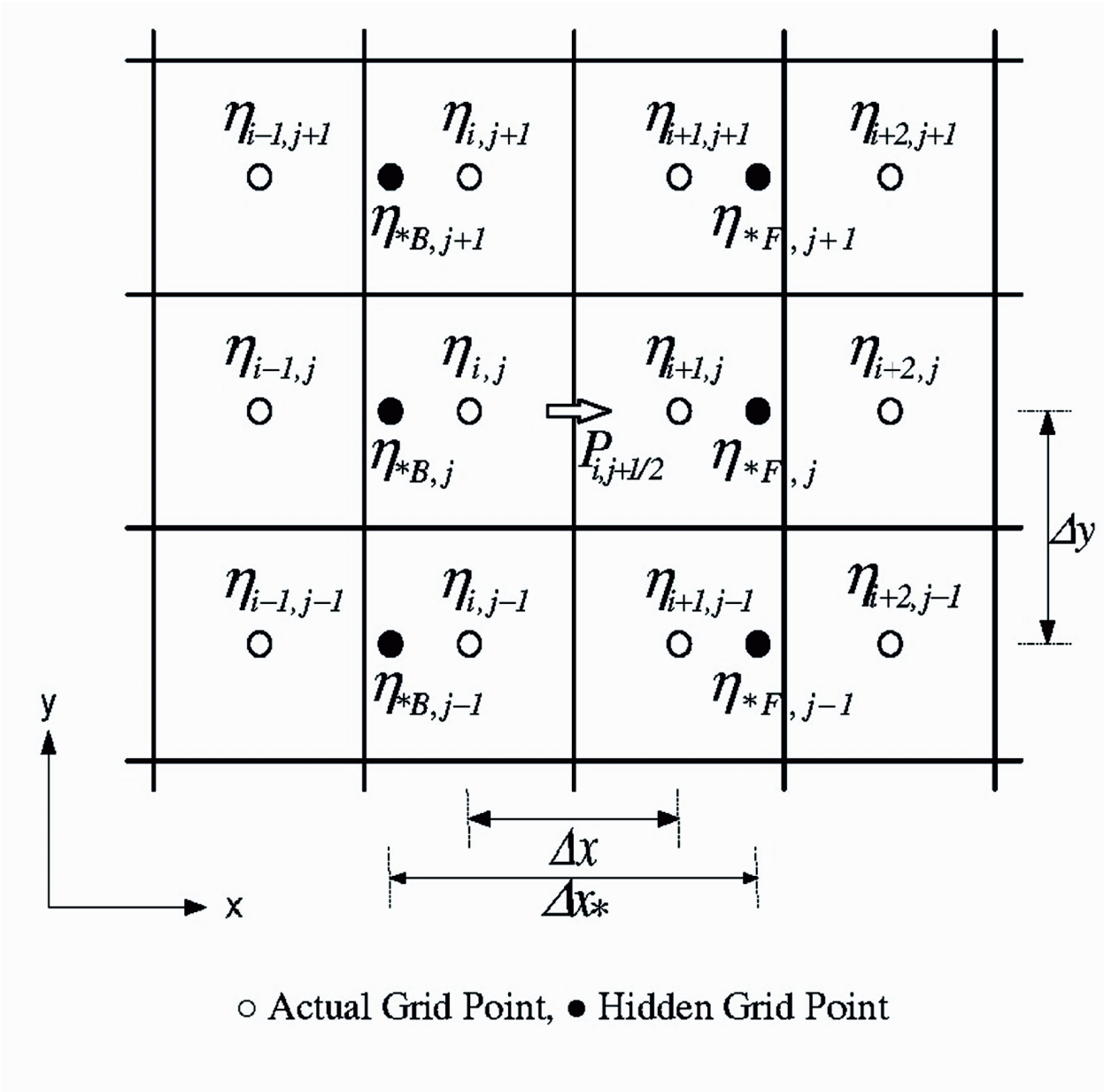

© 2007 UniStar Nuclear ~~Development~~Services, LLC. All rights reserved.
COPYRIGHT PROTECTED

Figure 2.4-32—{Computational Domain for Tsunami Simulation in Chesapeake Bay}

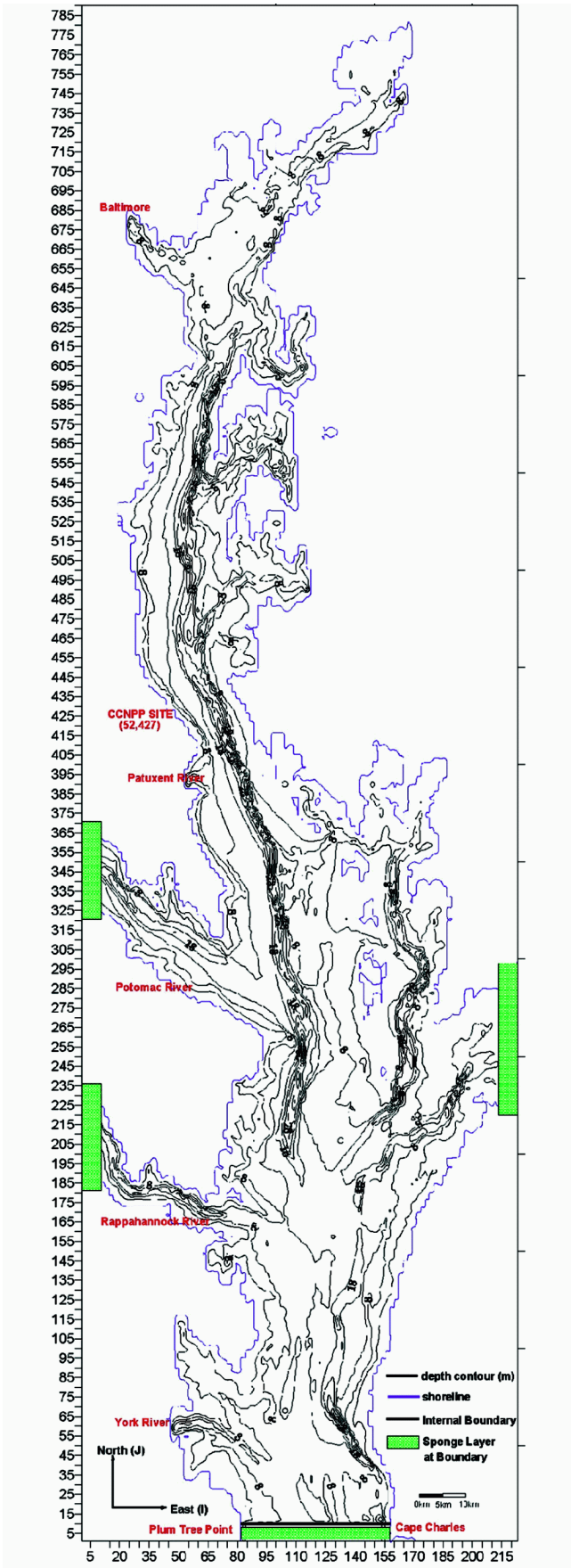

© 2007 UniStar Nuclear ~~Development~~Services, LLC. All rights reserved.
COPYRIGHT PROTECTED

Figure 2.4-33—{Water Levels Along Internal Boundary 1}

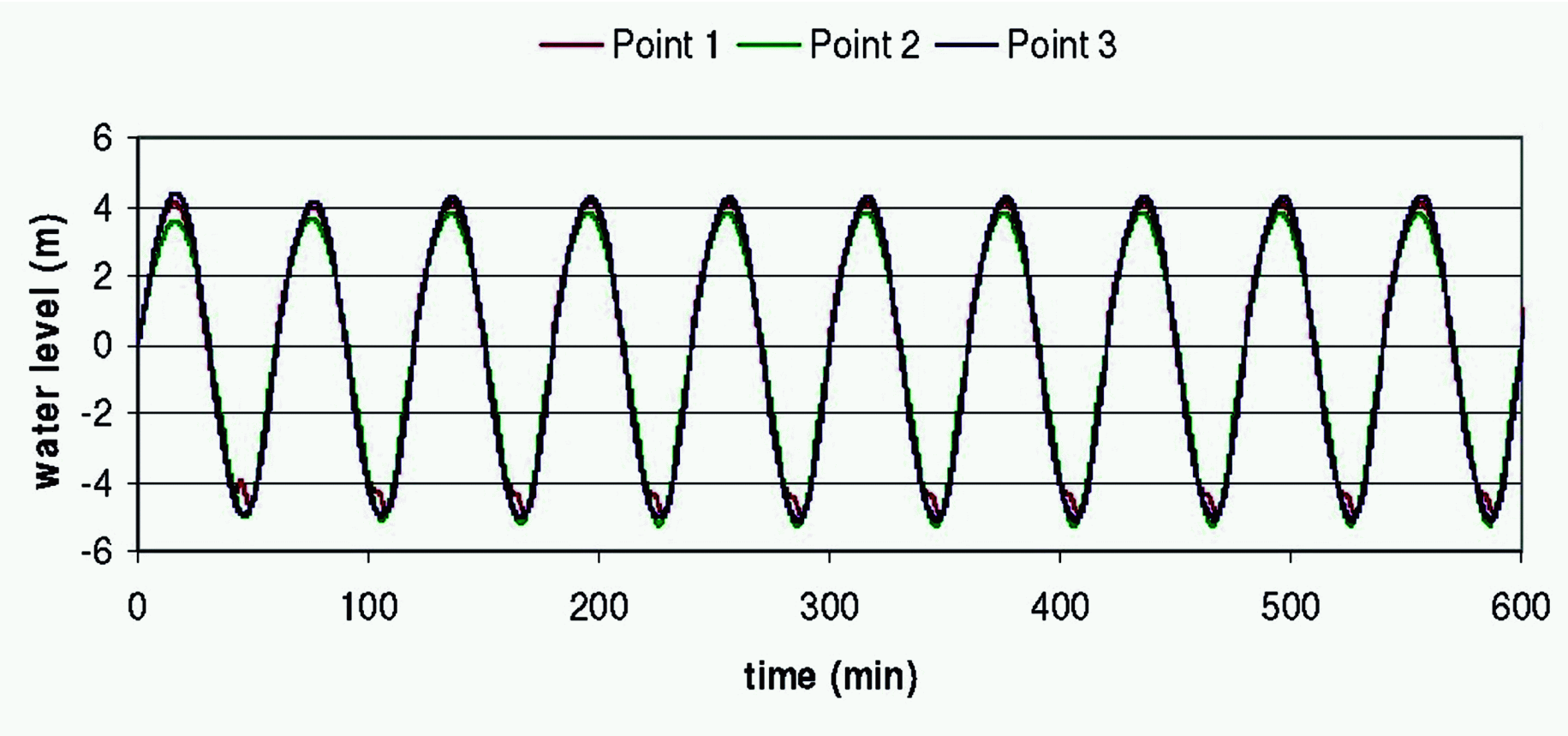

© 2007 UniStar Nuclear ~~Development~~Services, LLC. All rights reserved.
COPYRIGHT PROTECTED

Figure 2.4-34—{Water Levels Along Internal Boundary 2}

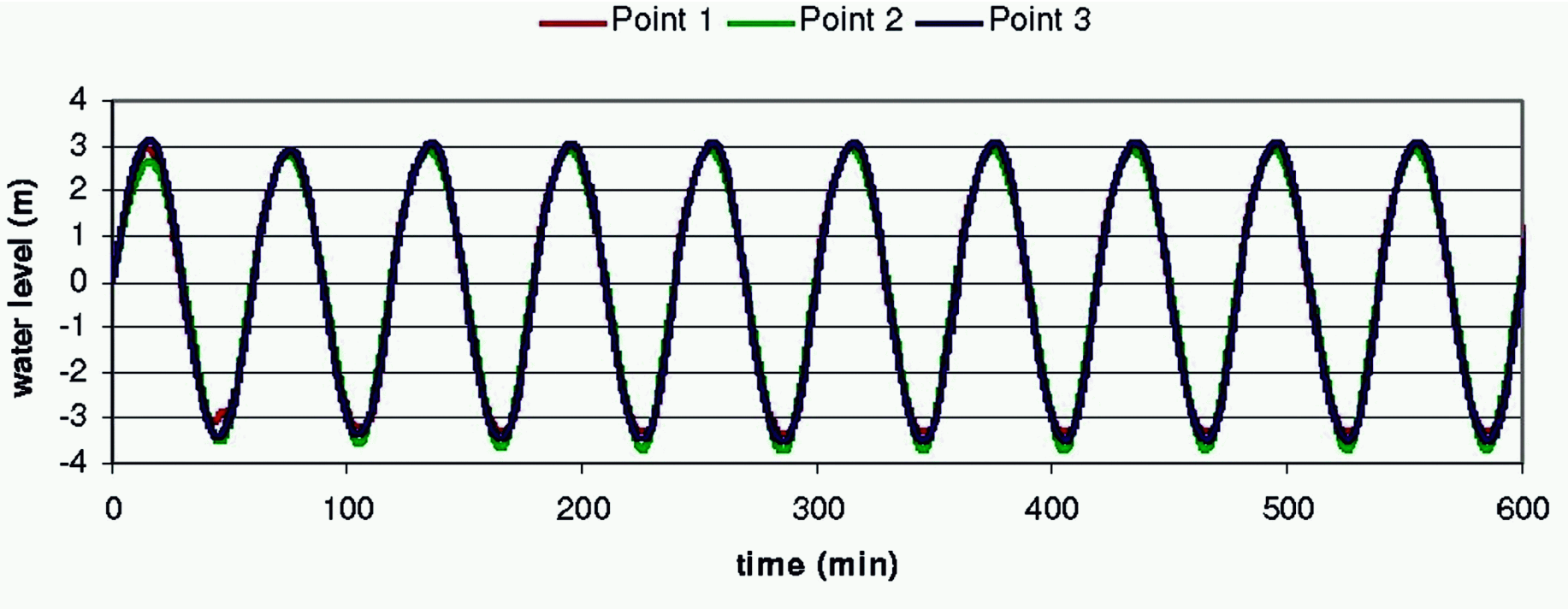

© 2007 UniStar Nuclear ~~Development~~Services, LLC. All rights reserved.
COPYRIGHT PROTECTED

Figure 2.4-35—{Water Levels Along Internal Boundary 3}

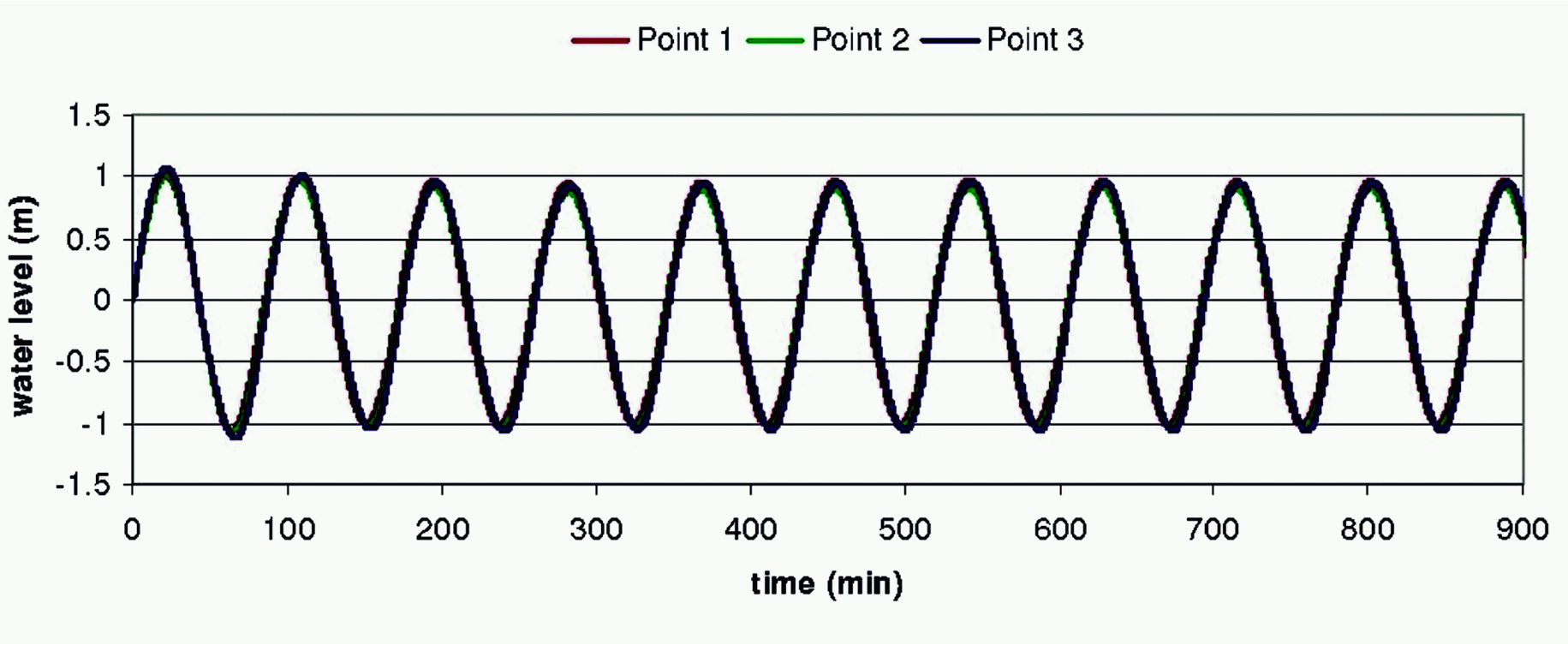

© 2007 UniStar Nuclear ~~Development~~Services, LLC. All rights reserved.
COPYRIGHT PROTECTED

Figure 2.4-36—{Water Levels Along Internal Boundary 4}

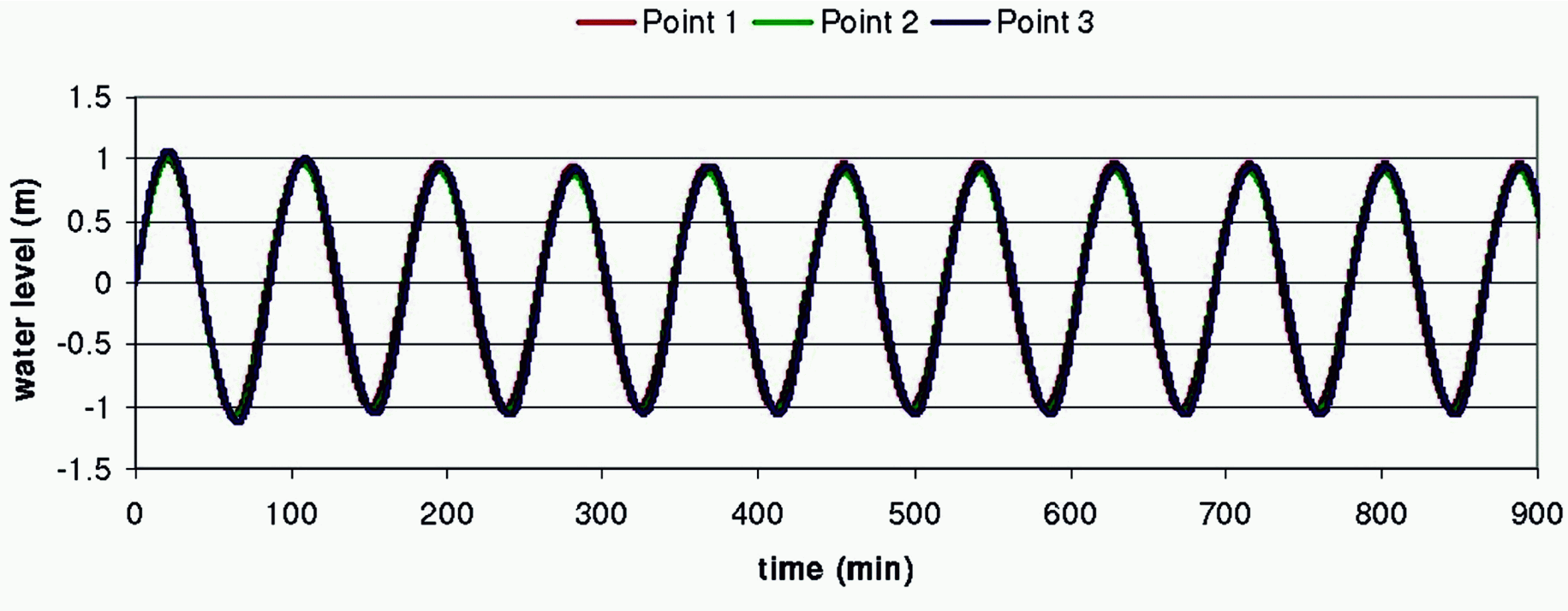

© 2007 UniStar Nuclear ~~Development~~Services, LLC. All rights reserved.
COPYRIGHT PROTECTED

Figure 2.4-37—{Time History Of Tsunami Water Levels At The Site, Case 1}

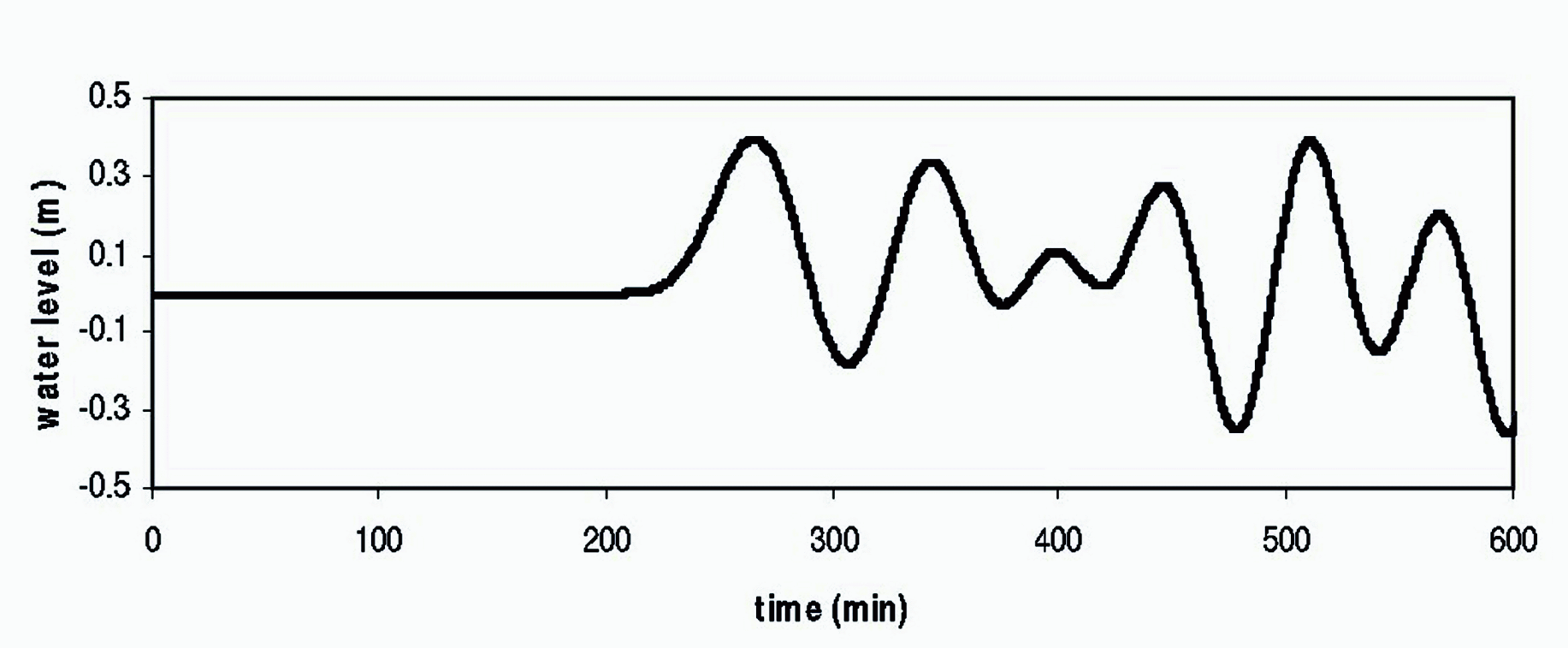

© 2007 UniStar Nuclear ~~Development~~Services, LLC. All rights reserved.
COPYRIGHT PROTECTED

Figure 2.4-38—{Time History Of Tsunami Water Levels At The Site, Case 2}

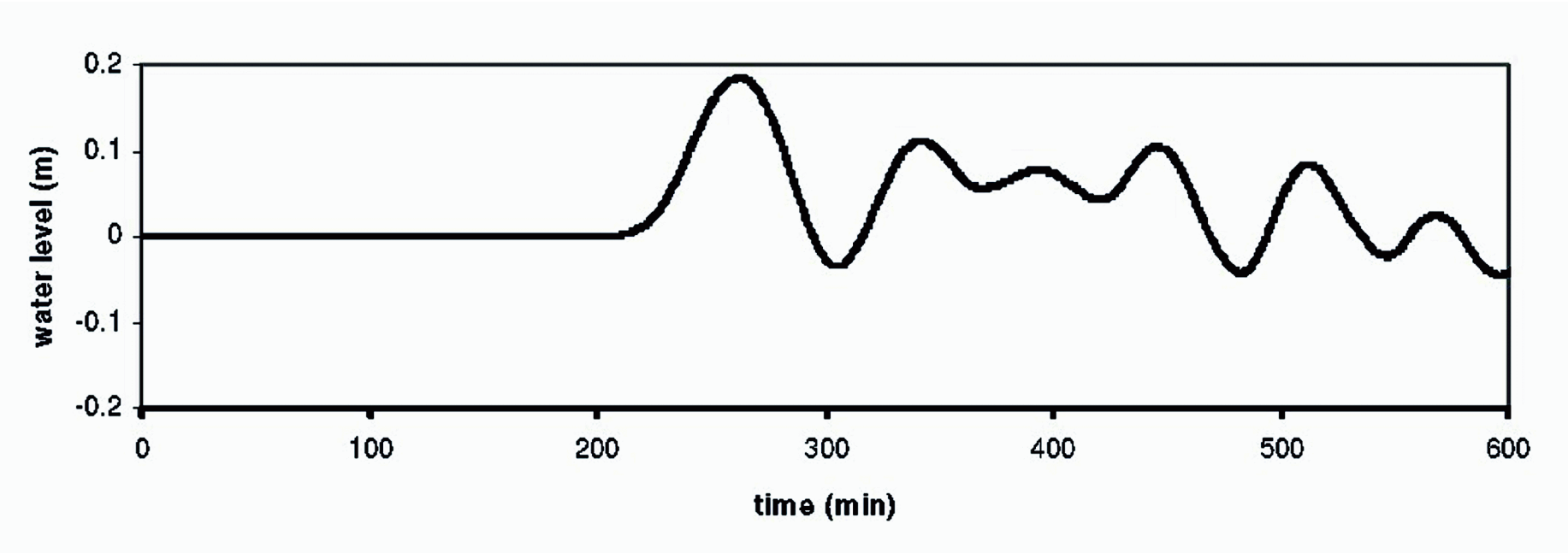

© 2007 UniStar Nuclear ~~Development~~Services, LLC. All rights reserved.
COPYRIGHT PROTECTED

Figure 2.4-39—{Time History Of Tsunami Water Levels At The Site, Case 3}

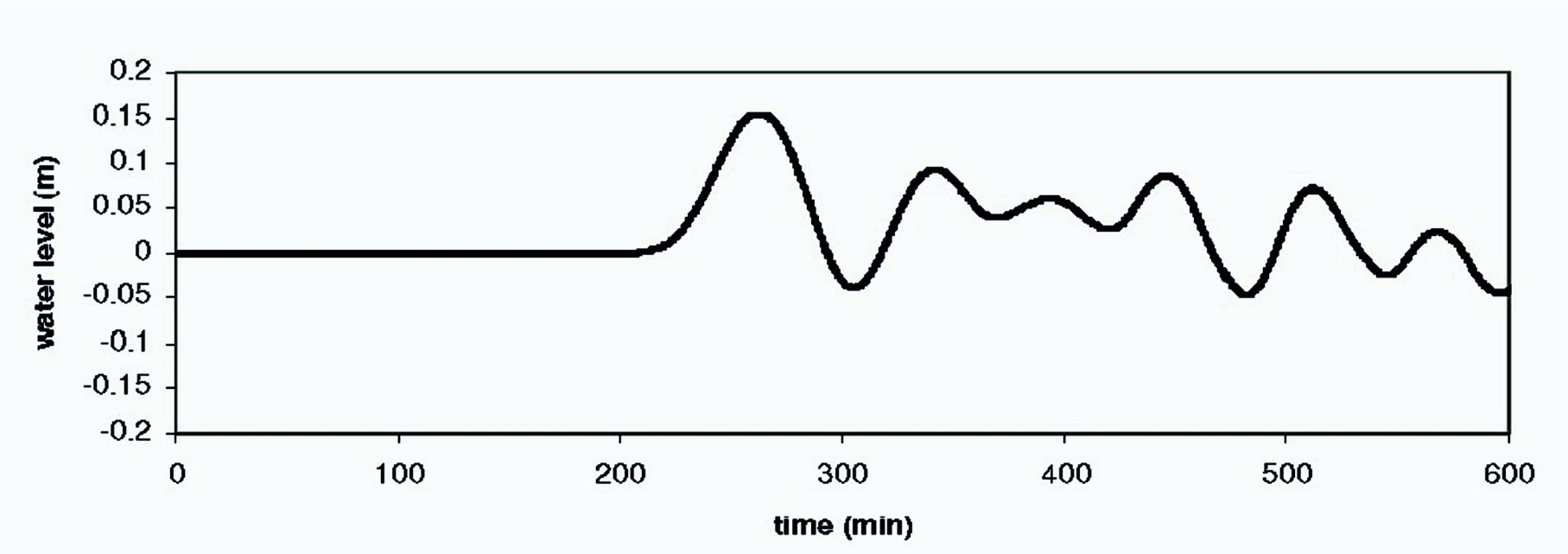

© 2007 UniStar Nuclear ~~Development~~Services, LLC. All rights reserved.
COPYRIGHT PROTECTED

Figure 2.4-40—{Time History Of Tsunami Water Levels At The Site, Case 4}

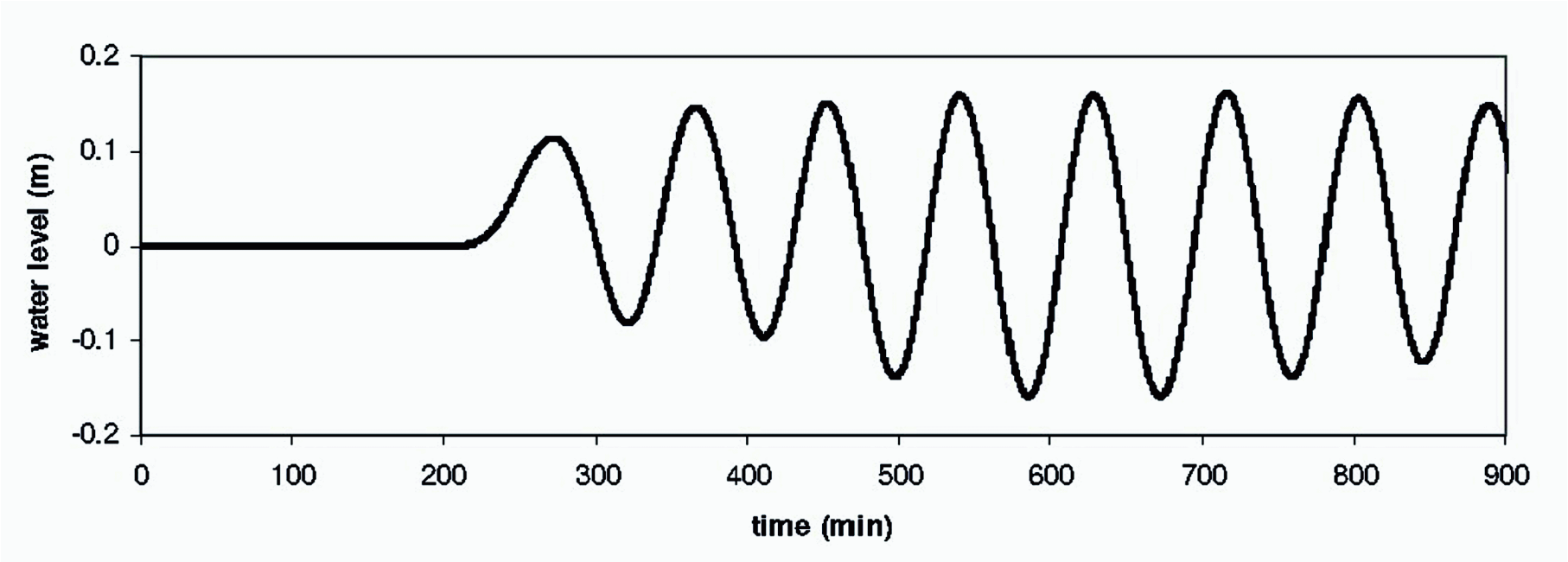

© 2007 UniStar Nuclear ~~Development~~Services, LLC. All rights reserved.
COPYRIGHT PROTECTED

Figure 2.4-41—{General Site Region}

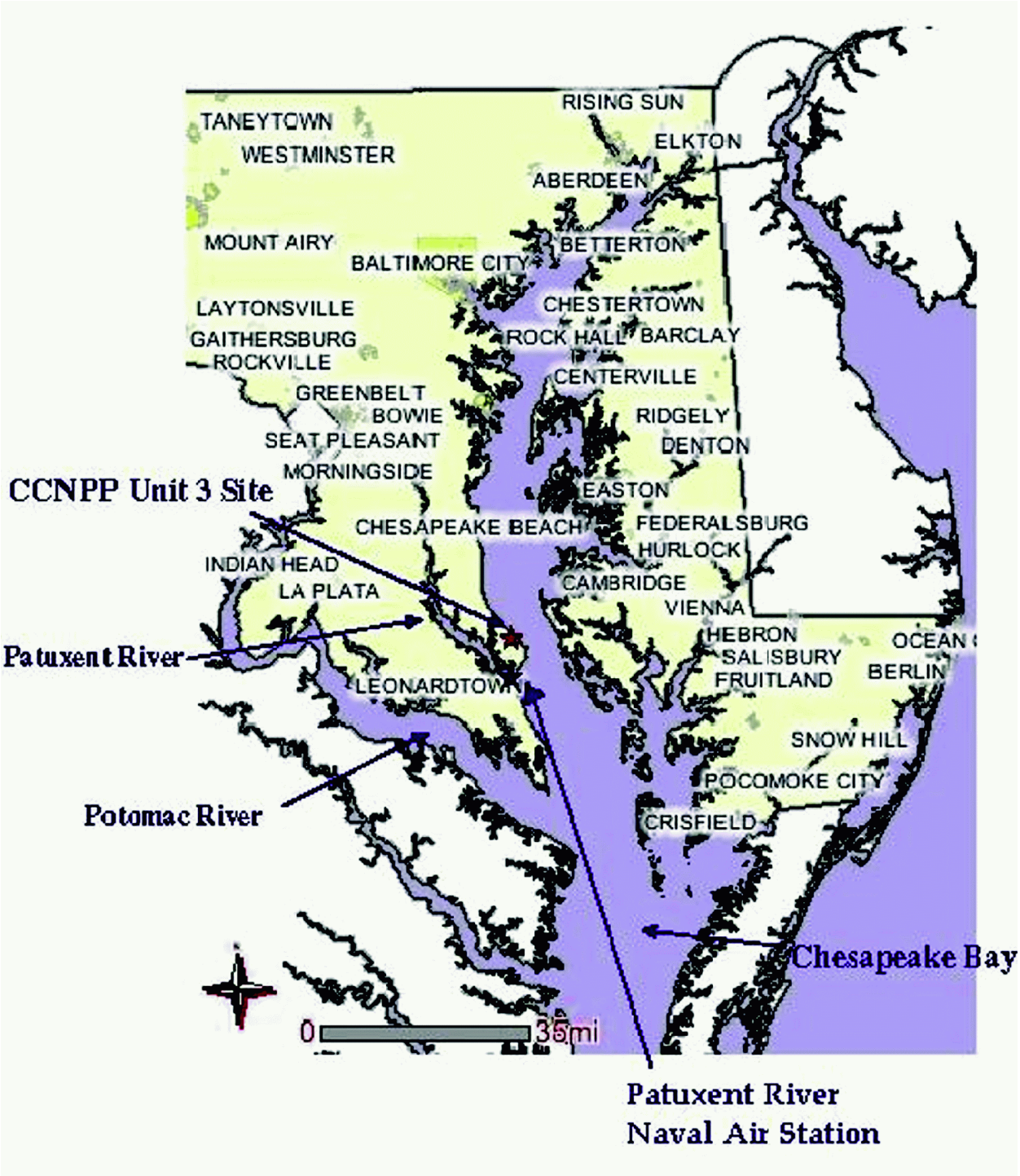

© 2007 UniStar Nuclear ~~Development~~Services, LLC. All rights reserved.
COPYRIGHT PROTECTED

Figure 2.4-42—{South Chesapeake Bay Ice Analysis- January 28, 2000}

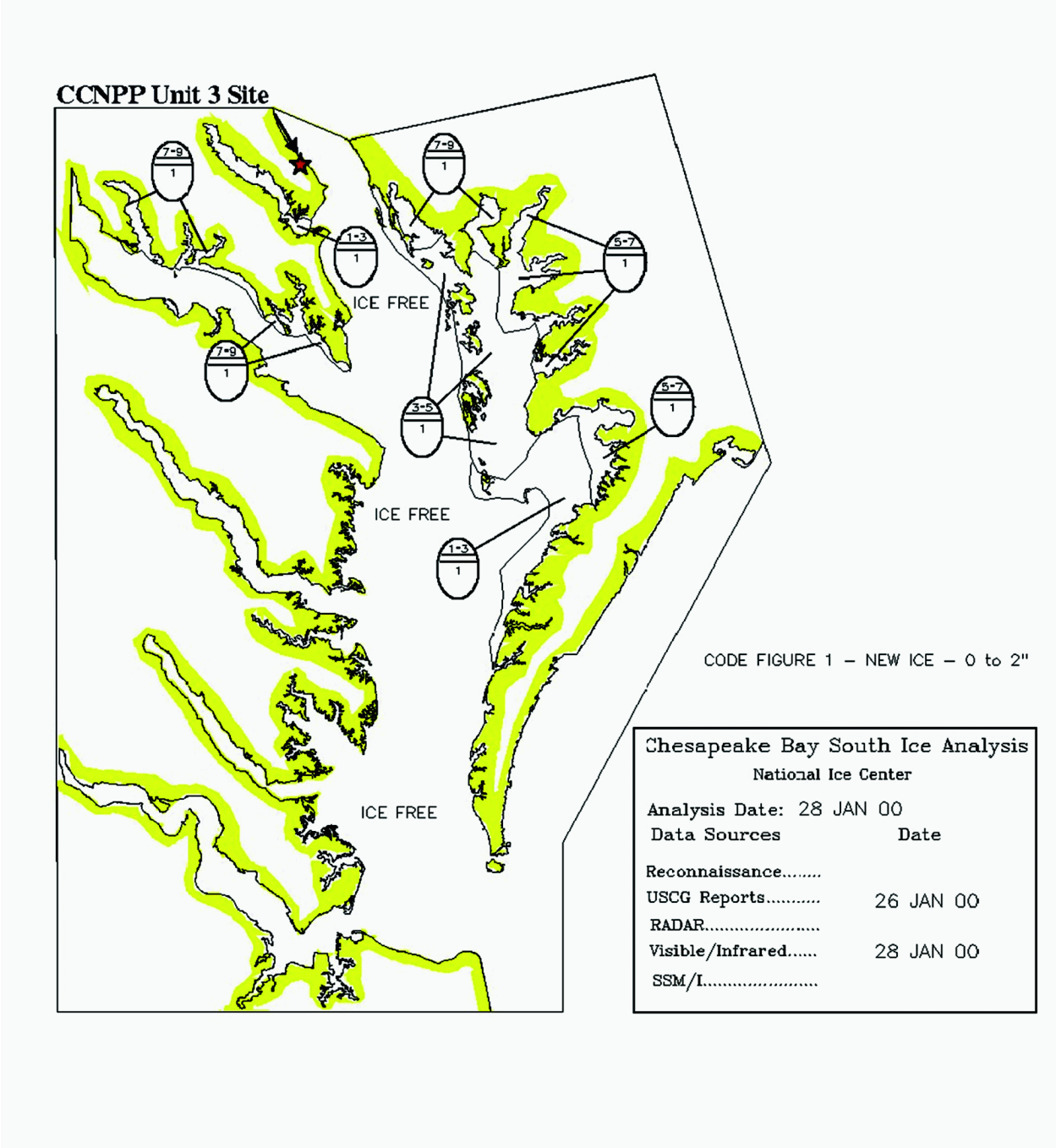

© 2007 UniStar Nuclear ~~Development~~Services, LLC. All rights reserved.
COPYRIGHT PROTECTED

Figure 2.4-43—{South Chesapeake Bay Ice Analysis- February 01, 2004}

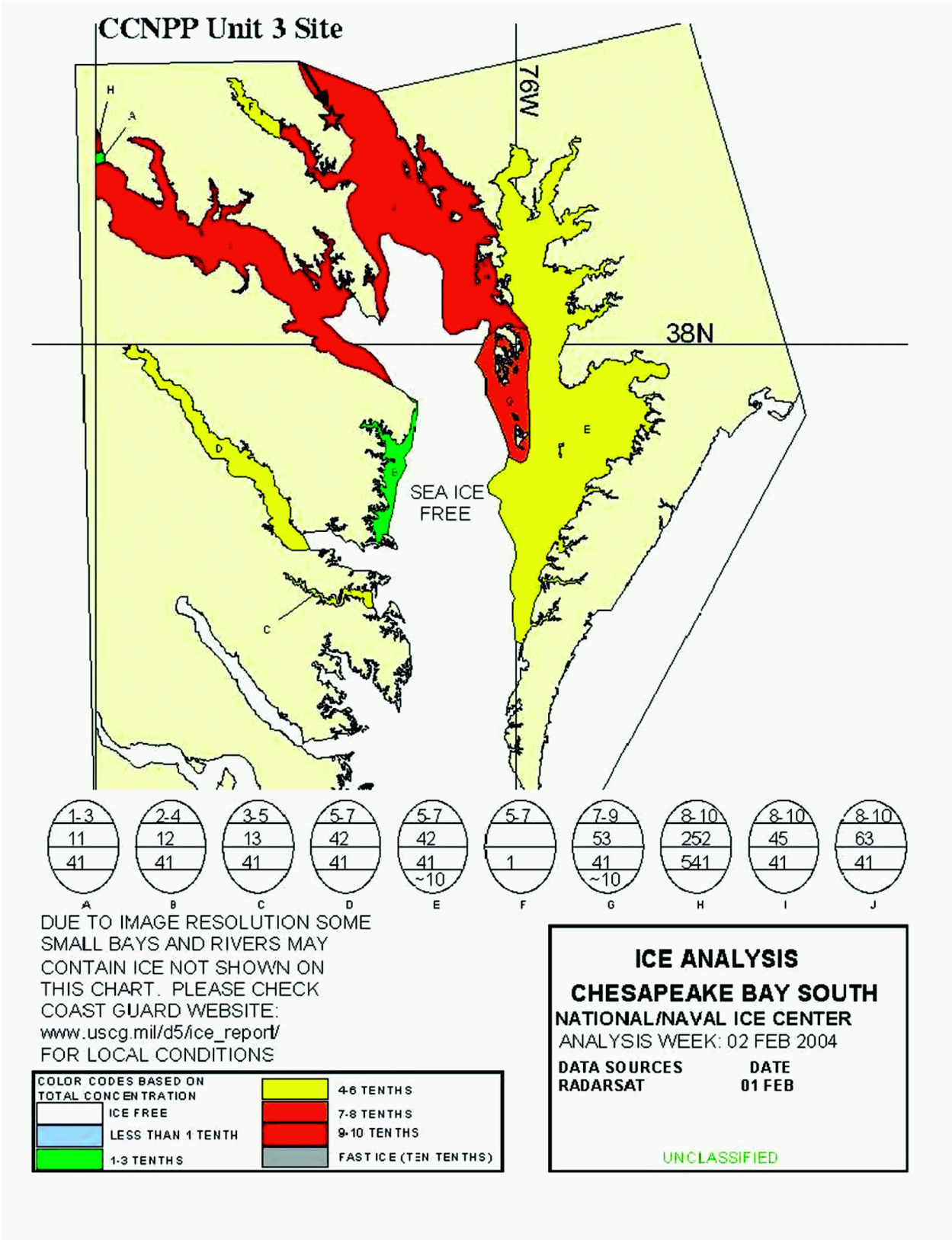

© 2007 UniStar Nuclear ~~Development~~Services, LLC. All rights reserved.
COPYRIGHT PROTECTED

Figure 2.4-44—{South Chesapeake Bay Ice Analysis- January 24, 2005}

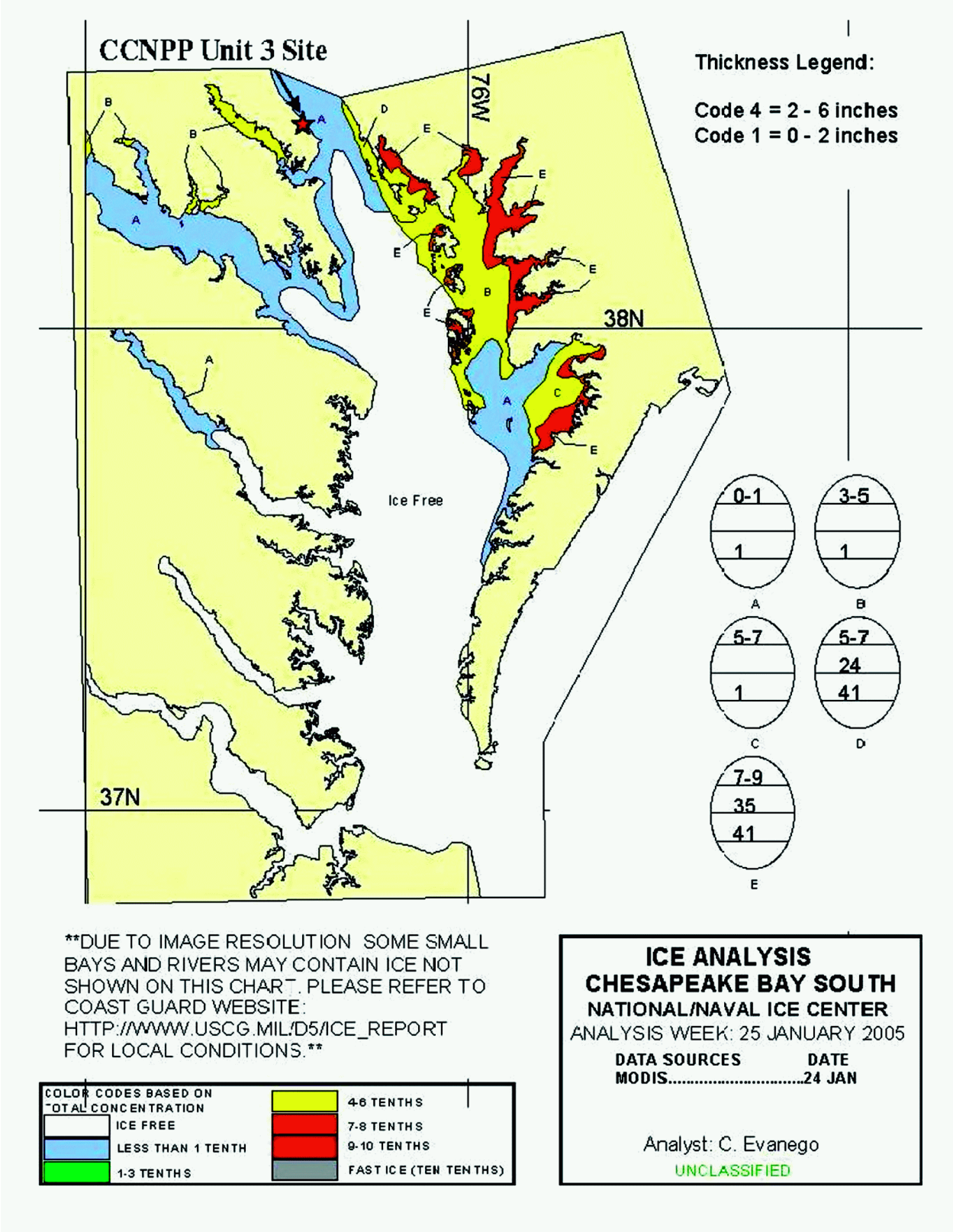

© 2007 UniStar Nuclear ~~Development~~Services, LLC. All rights reserved.
COPYRIGHT PROTECTED

Figure 2.4-45—{South Chesapeake Bay Ice Analysis- January 26, 2005}

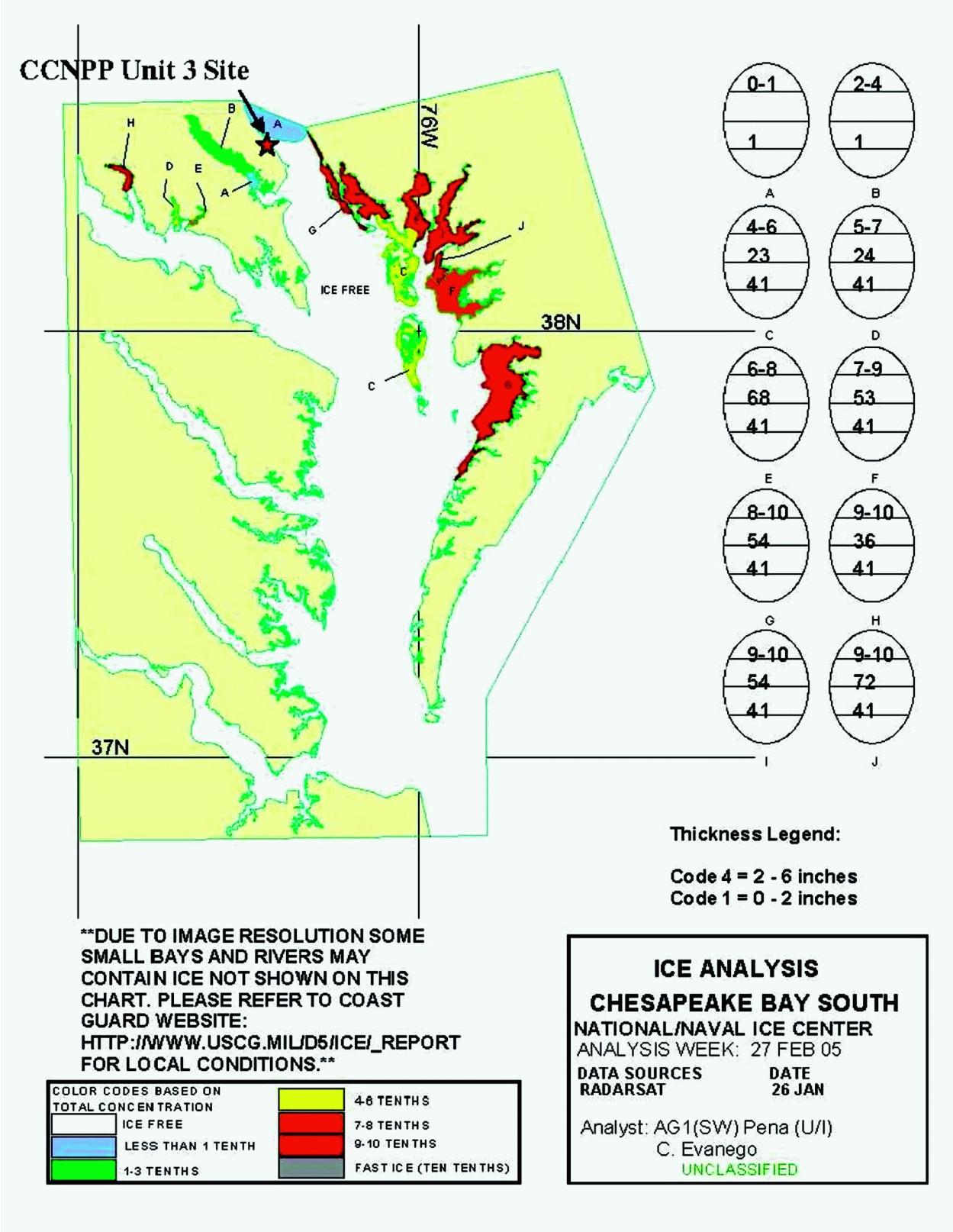

© 2007 UniStar Nuclear ~~Development~~Services, LLC. All rights reserved.
COPYRIGHT PROTECTED

Figure 2.4-46—{EGG Code}

National Ice Center
Naval Ice Center

The World Meteorology Organization (WMO) system for sea ice symbology is more frequently referred to as the "Egg Code" due to the oval shape of the symbol. Click on portions of the egg for additional information.

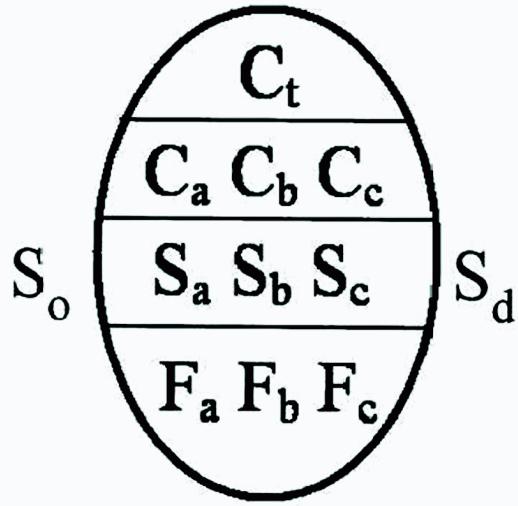

C_t - Total concentration of ice in area, reported in tenths.
Concentration may be expressed as a single number or as a range, not to exceed two tenths (3-5, 5-7 etc.)

C_a C_b C_c - Partial concentration (C_a, C_b, C_c) are reported in tenths, but must be reported as a single digit. These are reported in order of decreasing thickness. C_a is the concentration of the thickest ice and C_c is the concentration of the thinnest ice.

S_a S_b S_c - Stages of development (S_a, S_b, S_c) are listed using the following code in decreasing order of thickness. (NOTE: If there is a dot (.), all stage of development codes to the left of the dot (.) are assumed to carry the dot (.)) These codes are directly correlated with the partial concentrations above. C_a is the concentration of stage S_a, C_b is the concentration of stage S_b, and C_c is the concentration of S_c. (Table 1)

F_a F_b F_c - Predominant form of ice (floe size) corresponding to S_a, S_b and S_c respectively. (Table 2)

S_o S_d - Development stage (age) of remaining ice types. So if reported is a trace of ice type thicker/older than S_a. S_d is a thinner ice type which is reported when there are four or more ice thickness types.

© 2007 UniStar Nuclear ~~Development~~Services, LLC. All rights reserved.
COPYRIGHT PROTECTED

Figure 2.4-47—{EGG Code: Stages Of Ice Development}

The following codes are used to denote forms of sea ice:		*The following codes are used to denote forms of sea ice for fresh water ice:*	
Forms of Sea Ice	**Code Figure**	**Forms of Sea Ice**	**Code Figure**
New Ice (0 cm - 10 cm)	X	Fast Ice	8
Pancake Ice (30 cm - 3 m)	0	Belts and Strips symbol followed by the concentration of ice	~F
Brash Ice (less than 2 m)	1		
Ice Cake (3 m - 20 m)	2		
Small Ice Floe (20 m - 100 m)	3		
Medium Ice Floe (100 m - 500 m)	4		
Big Ice Floe (500 m - 2 km)	5		
Vast Ice Floe (2 km - 10 km)	6		
Giant Ice Floe (greater than 10 km)	7		
Fast Ice	8		
Ice of Land Origin	9		
Undetermined or Unknown (Iceberg, Growlers, Bergy Bits) (Used for Fa, Fb, Fc, only)	/		

© 2007 UniStar Nuclear ~~Development~~Services, LLC. All rights reserved.
COPYRIGHT PROTECTED

Figure 2.4-48—{EGG Code: Predominant Forms Of Ice}

The following codes are used to denote stages of development for sea ice.		*The following codes are used to denote stages of development for fresh water ice:*	
Stage of Development	**Code Figure**	**Stage of Development**	**Code Figure**
New Ice-Frazil, Grease, Slush, Shuga (0-10 cm)	1	New Ice (0 cm - 5 cm)	1
Nilas, Ice Rind (0 - 10 cm)	2	Thin Ice (5 cm - 15 cm)	4
Young (10 - 30 cm)	3	Medium Ice (15 cm - 30 cm)	5
Gray (10 - 15 cm)	4	Thick Ice (30 cm - 70 cm)	7
Gray - White (15 - 30 cm)	5	First Stage Thick Ice (30 cm - 50 cm)	8
First Year (30 - 200 cm)	6	Second Stage Thick Ice (50 cm - 70 cm)	9
First Year Thin (30 - 70 cm)	7	Very Thick Ice (70 cm - 120 cm)	1.
First Year Thin- First Stage (30 - 70 cm)	8		
First Year Thin- Second Stage (30 - 70 cm)	9		
Med First Year (70 - 120 cm)	1.		
Thick First Year (>120 cm)	4.		
Old-Survived at least one seasons melt (>2 m)	7.		
Second Year (>2 m)	8.		
Multi-Year (>2 m)	9.		
Ice of Land Origin			

© 2007 UniStar Nuclear ~~Development~~Services, LLC. All rights reserved.
COPYRIGHT PROTECTED

Figure 2.4-49—{Change In The Chesapeake Bay Shoreline Position Near The CCNPP Unit 3 Site Between 1848, 1942 and 1993}



© 2007 UniStar Nuclear ~~Development~~Services, LLC. All rights reserved.
COPYRIGHT PROTECTED

Figure 2.4-50—{Chesapeake Bay Shoreline Erosion Rates Near The CCNPP Unit 3 Site Estimated By Maryland Department Of Natural Resources}

© 2007 UniStar Nuclear ~~Development~~Services, LLC. All rights reserved.
COPYRIGHT PROTECTED

Figure 2.4-51—{UHS Make-Up Intake Structure Modified Bulkhead Retaining Wall Location}

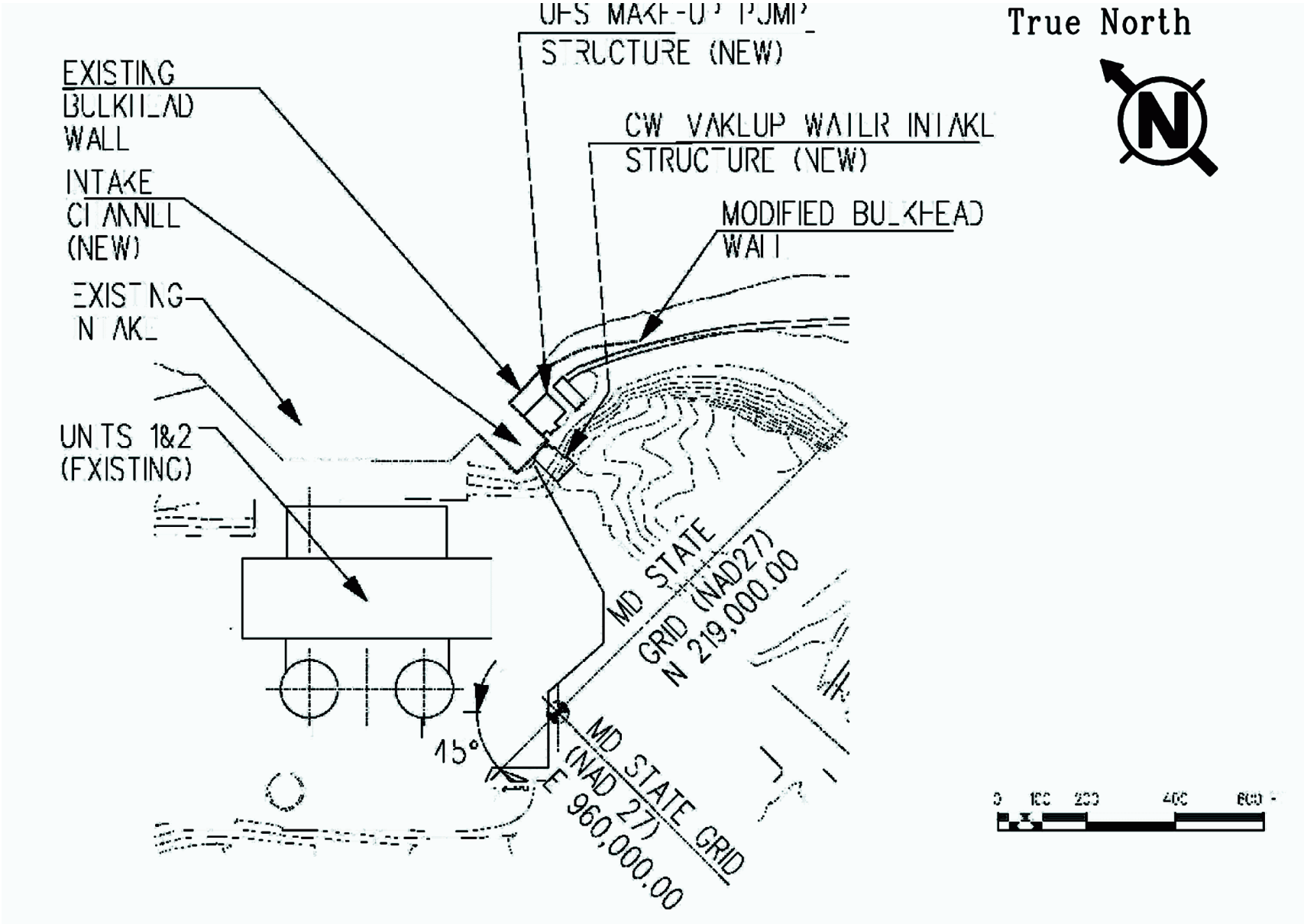

© 2007 UniStar Nuclear ~~Development~~Services, LLC. All rights reserved.
COPYRIGHT PROTECTED

Figure 2.4-52—{Track Of The Probable Maximum Hurricane}

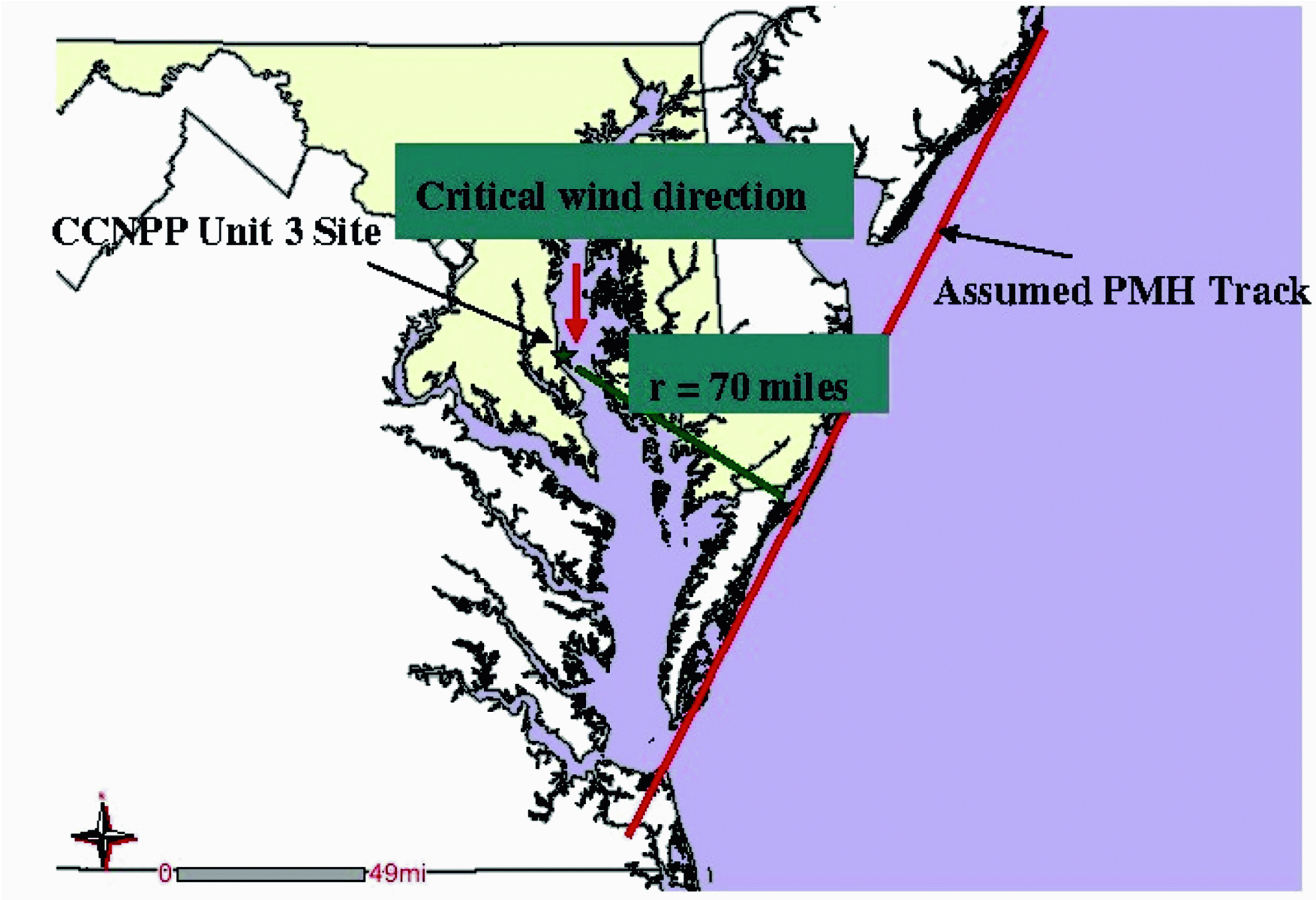

© 2007 UniStar Nuclear ~~Development~~Services, LLC. All rights reserved.
COPYRIGHT PROTECTED

Figure 2.4-53—{CCNPP Unit 3} Site Location}

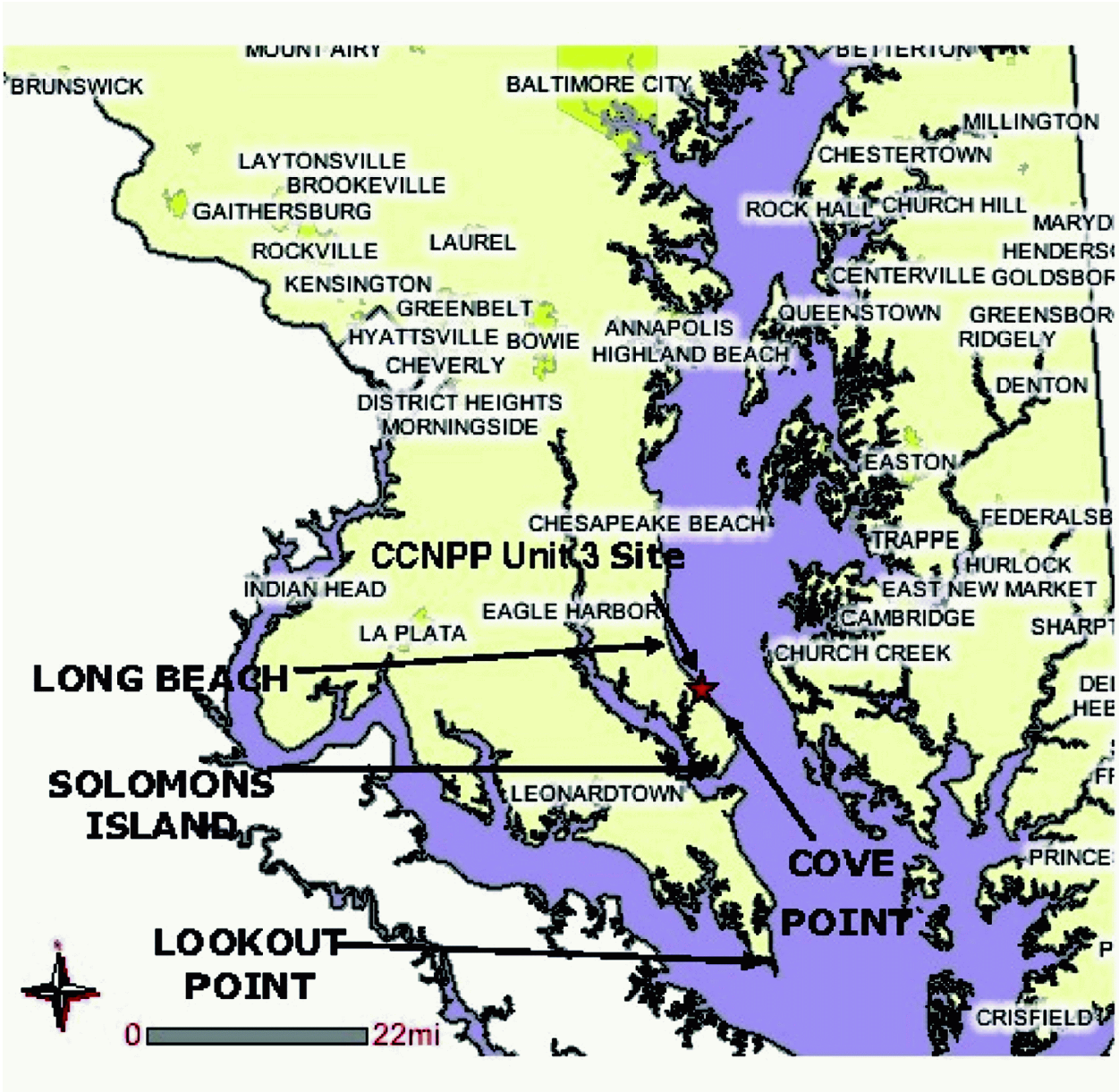

© 2007 UniStar Nuclear ~~Development~~Services, LLC. All rights reserved.
COPYRIGHT PROTECTED

Figure 2.4-54—{Low Water Level Data Of Annapolis Station And The Curve Fitted By Visual Inspection}

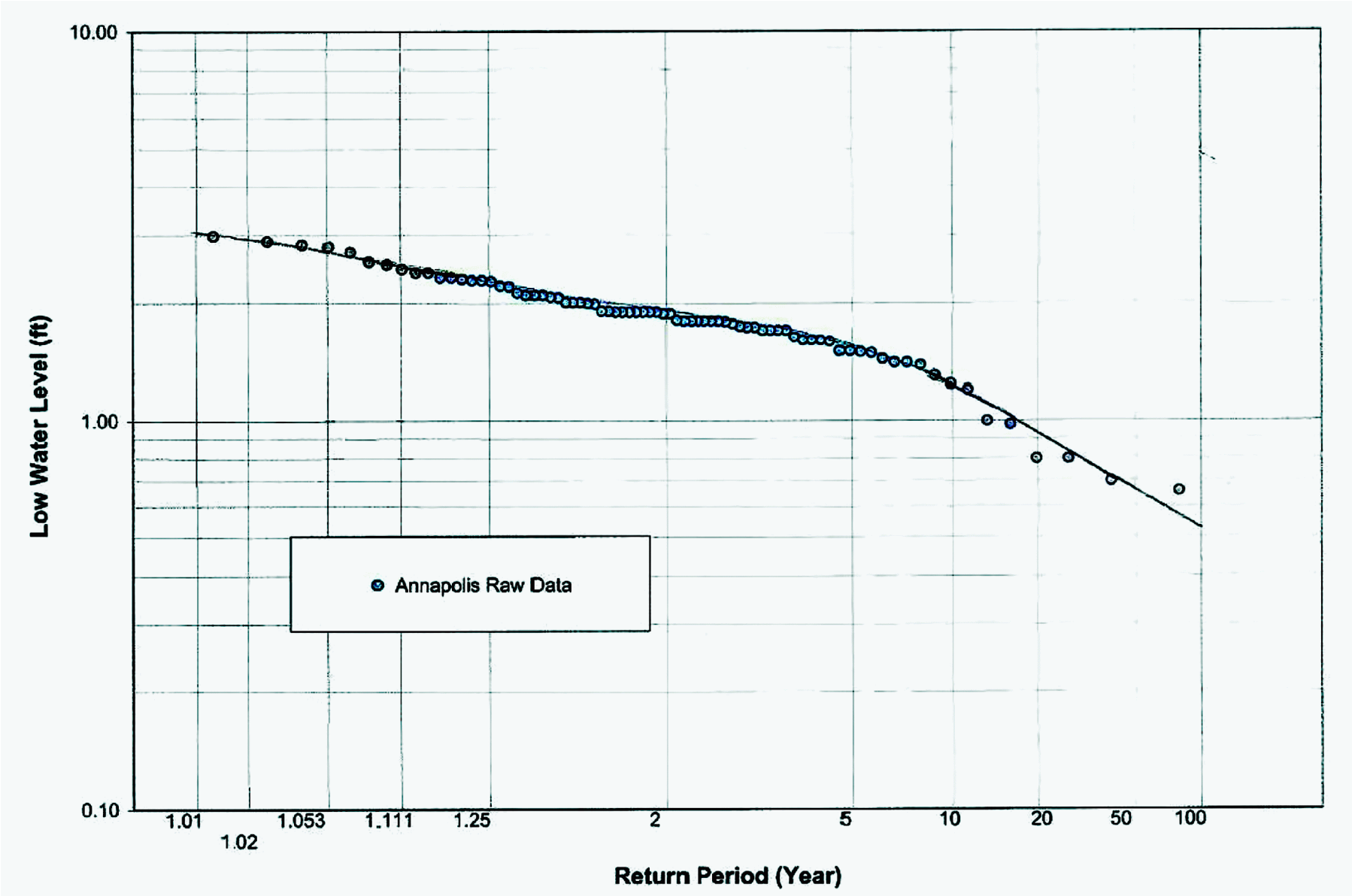

© 2007 UniStar Nuclear ~~Development~~Services, LLC. All rights reserved.
COPYRIGHT PROTECTED

Figure 2.4-55—{Location of CCNPP 200-Mile (320-Km) Radius From the Plant Site}

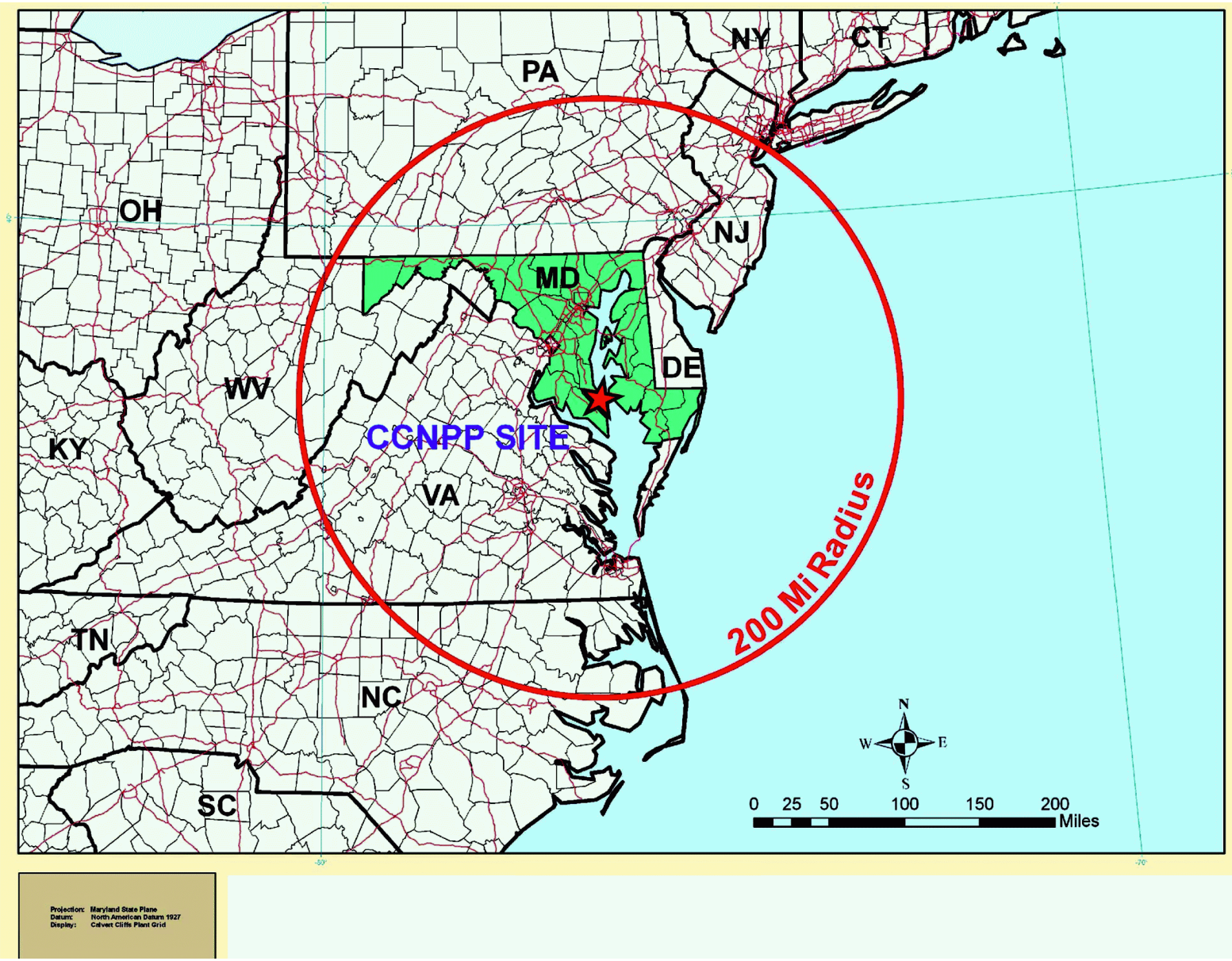

© 2007 UniStar Nuclear ~~Development~~Services, LLC. All rights reserved.
COPYRIGHT PROTECTED

Figure 2.4-56—{Mid-Atlantic Regional Physiographic Provinces and Hydrostratigraphic Units}

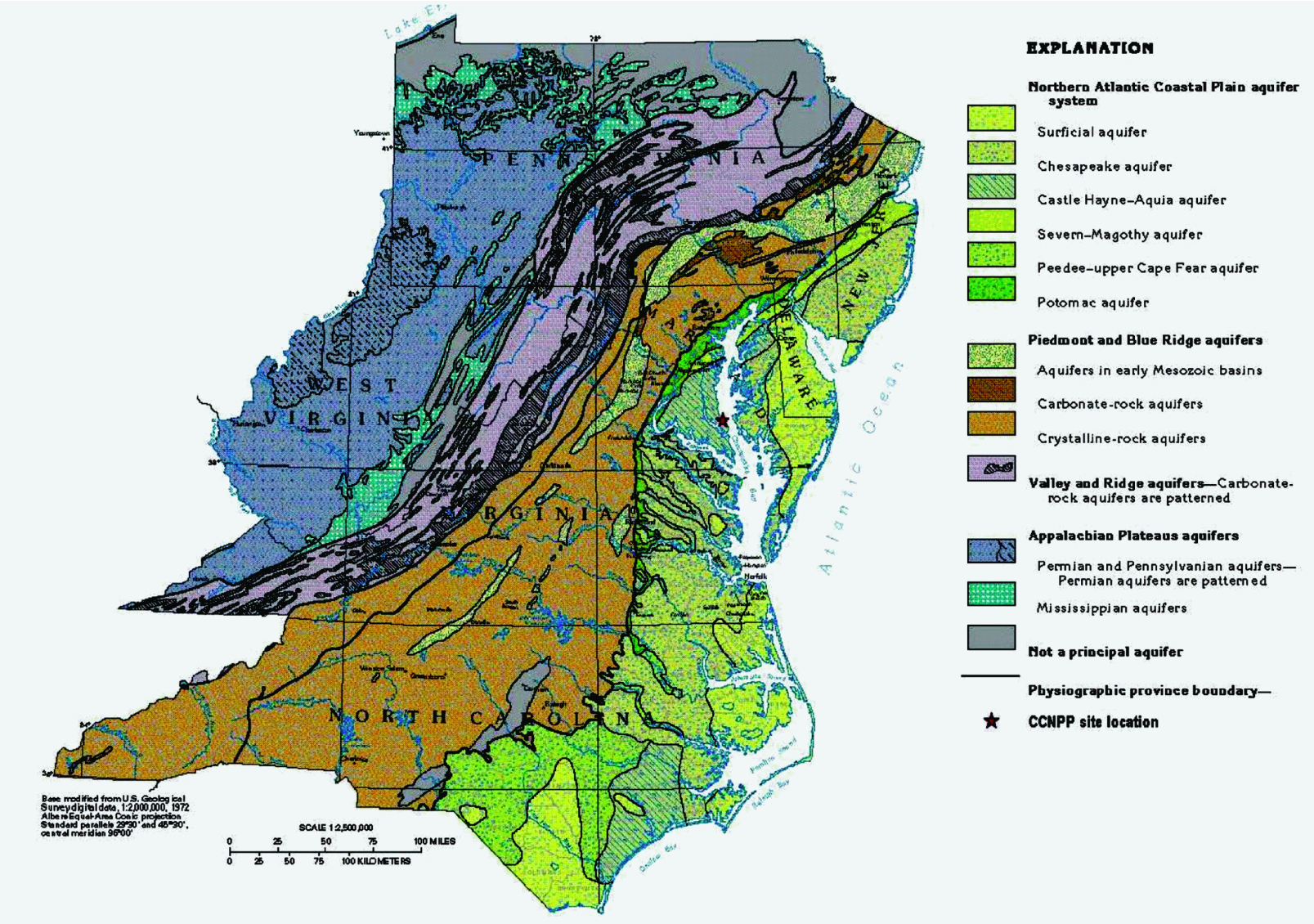

© 2007 UniStar Nuclear ~~Development~~Services, LLC. All rights reserved.
COPYRIGHT PROTECTED

Figure 2.4-57—{Schematic Geologic Cross Section Through the Mid-Atlantic Region}

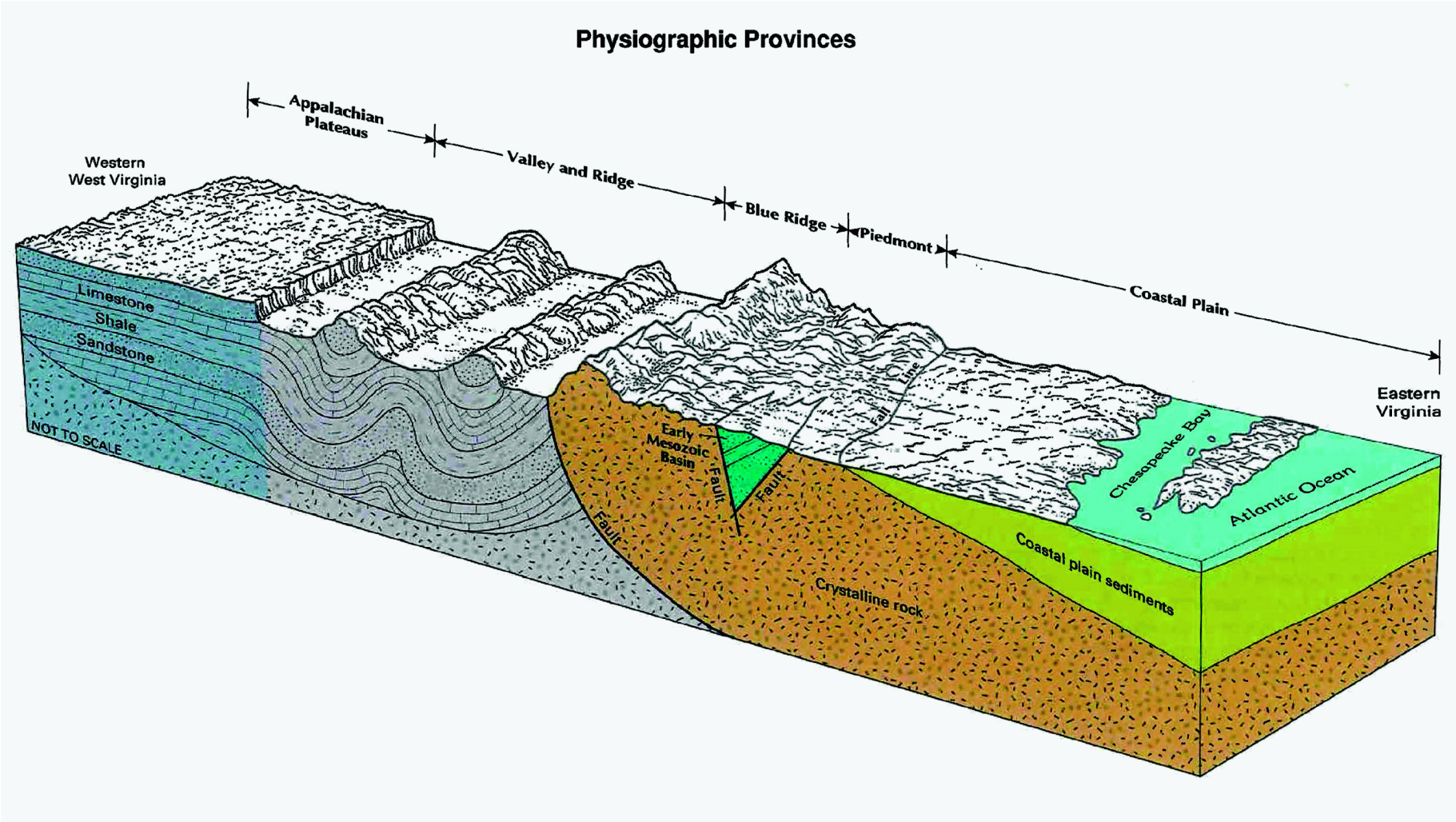

© 2007 UniStar Nuclear ~~Development~~Services, LLC. All rights reserved.
COPYRIGHT PROTECTED

Figure 2.4-58—{Southern Maryland Schematic Hydrostratigraphic Section}

ERATHEM	SYSTEM	SERIES	FORMATION		THICKNESS (feet)	LITHOLOGY	HYDROSTRATIGRAPHIC UNIT
CENOZOIC	QUATERNARY	Holocene & Pleistocene	Lowland deposits		0-150	Sand, gravel, sandy clay, and clay.	SURFICIAL AQUIFER
	NEOGENE	Pliocene	Upland deposits		0-85	Irregularly stratified cobbles, gravel, sand, and clay lenses.	
		Miocene	Chesapeake Group	St. Mary's Fm.	0-335	Sand, clayey sand, and sandy clay; fossiliferous and diatomaceous.	CHESAPEAKE CONFINING UNIT
				Choptank Fm.			
				Calvert Fm.			
	PALEOGENE	Oligocene		Unnamed Oligocene Beds	0-5	Patchy distribution; clayey, glauconitic sand.	PINEY POINT-NANJEMOY AQUIFER
		Eocene	Pamunkey Group	Piney Point Fm.	0-90	Sand, slightly glauconitic, with intercalated indurated layers; fossiliferous.	
				Nanjemoy Fm.	0-240	Glauconitic sand with clayey layers.	
		Paleocene		Marlboro Clay	0-30	Pink and gray clay.	NANJEMOY CONFINING UNIT
				Aquia Fm.	30-205	Glauconitic, greenish to brown sand with indurated layers; fossiliferous.	AQUIA AQUIFER
				Brightseat Fm.	0-40	Gray to dark-gray micaceous silty and sandy clay.	BRIGHTSEAT CONFINING UNIT
MESOZOIC	CRETACEOUS	Upper	Monmouth Group / Matawan Group	Formations undifferentiated	20-105	Sandy clay and sand, dark gray to black, with minor glauconitic; fossiliferous.	
			Magothy Fm.		0-230	Light gray to white sand and fine gravel with interbedded clay layers; contains pyrite and lignite. Includes two sand units in southern Anne Arundel County where the formation is the thickest.	MAGOTHY AQUIFER
		Lower	Potomac Group	Patapsco Fm.	0-1,200	Interbedded sand, clay, and sandy clay; color variegated, but chiefly hues of red, brown and gray; consists of several sandy intervals that function as separate aquifers.	Patapsco aquifer system: UPPER PATAPSCO CONFINING UNIT; UPPER PATAPSCO AQUIFER; MIDDLE PATAPSCO CONFINING UNIT; LOWER PATAPSCO AQUIFER
				Arundel Fm.	0-400	Red, brown, and gray clay; in places contains ironstone nodules, carbonaceous remains, and lignite.	ARUNDEL CONFINING UNIT
				Patuxent Fm.	100-600	Interbedded gray and yellow sand and clay; kaolinized feldspar and lignite common. Locally clay layers predominate.	PATUXENT AQUIFER
PALEOZOIC / PRECAMBRIAN	Undifferentiated pre-Cretaceous consolidated-rock basement				Unknown	Igneous and metamorphic rocks; sandstone and shale.	NOT RECOGNIZED

© 2007 UniStar Nuclear ~~Development~~Services, LLC. All rights reserved.
COPYRIGHT PROTECTED

Figure 2.4-59—{Schematic Cross-Section of Southern Maryland Hydrostratigraphic Units}

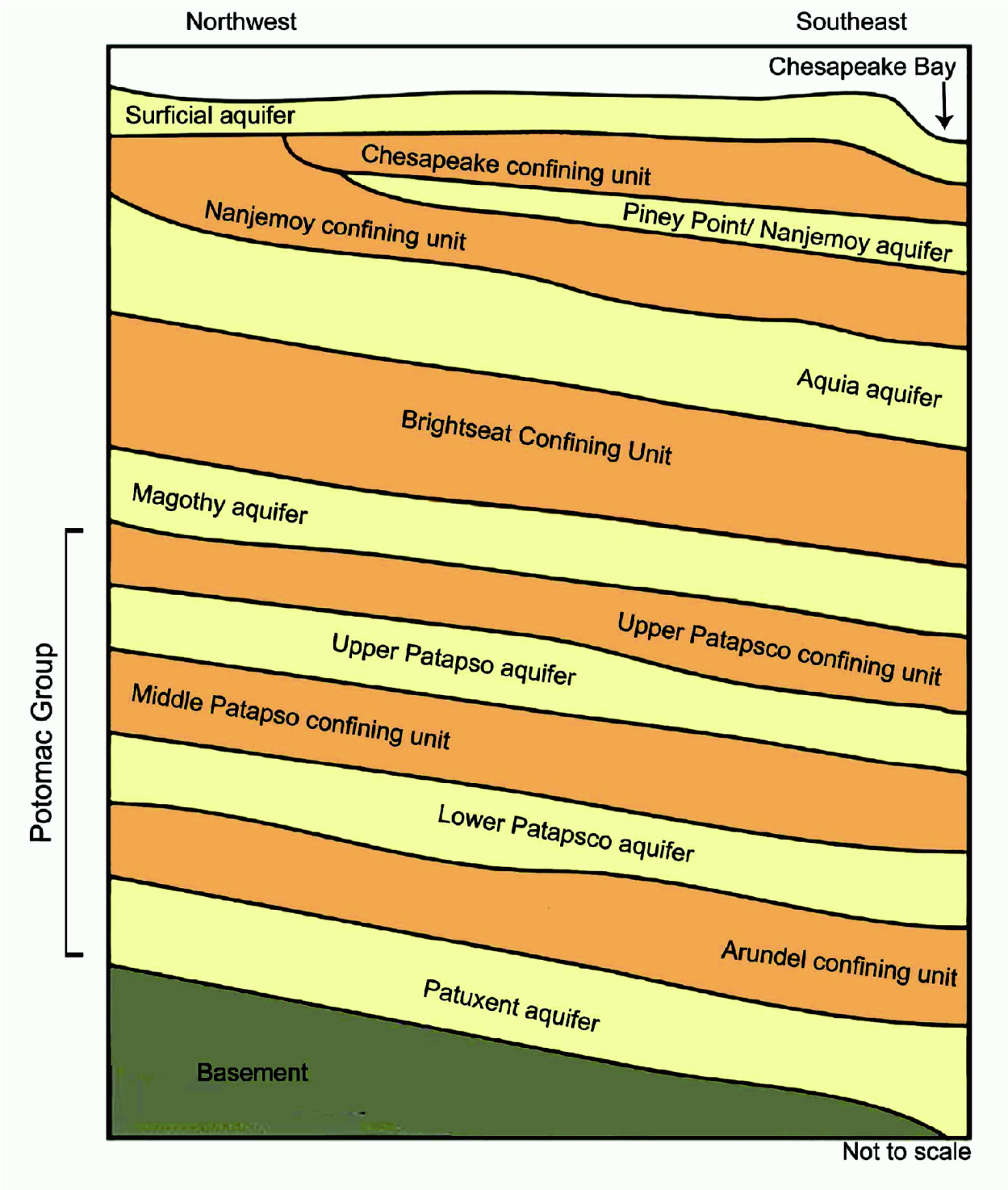

© 2007 UniStar Nuclear ~~Development~~Services, LLC. All rights reserved.
COPYRIGHT PROTECTED

Figure 2.4-60—{Potentiometric Surface of the Aquia Aquifer in Southern MD, September 2003}

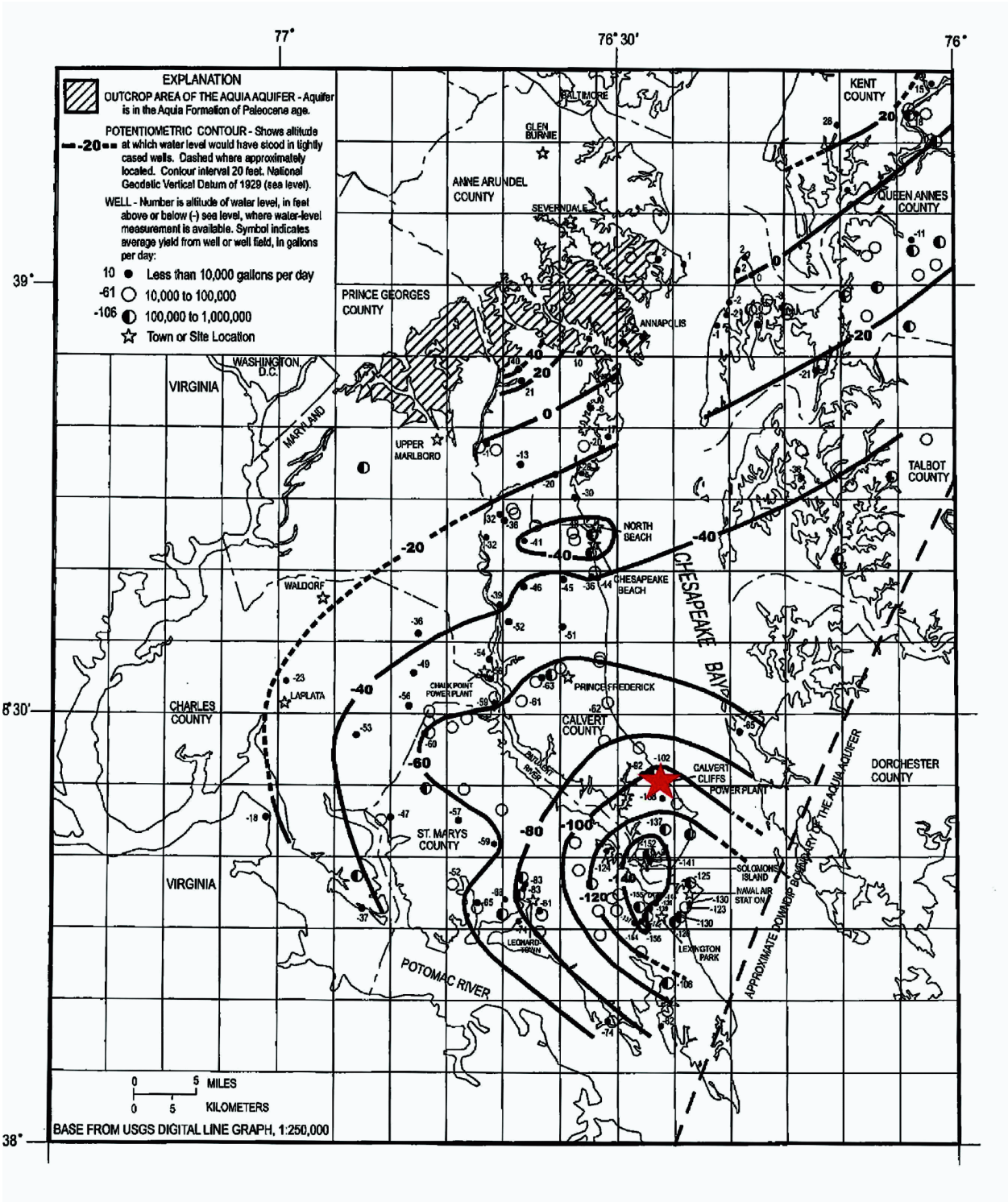

© 2007 UniStar Nuclear ~~Development~~Services, LLC. All rights reserved.
COPYRIGHT PROTECTED