
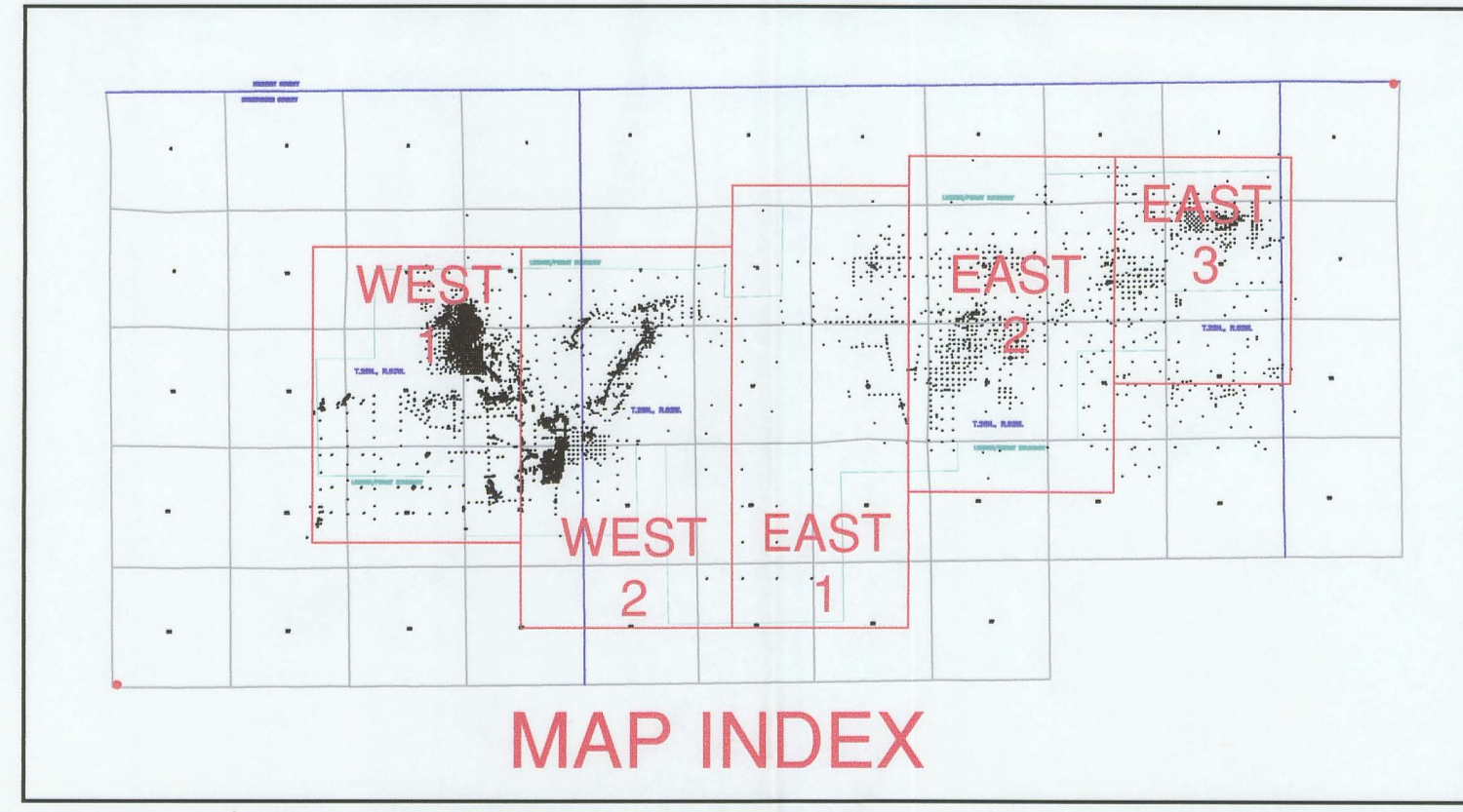


2

1



11

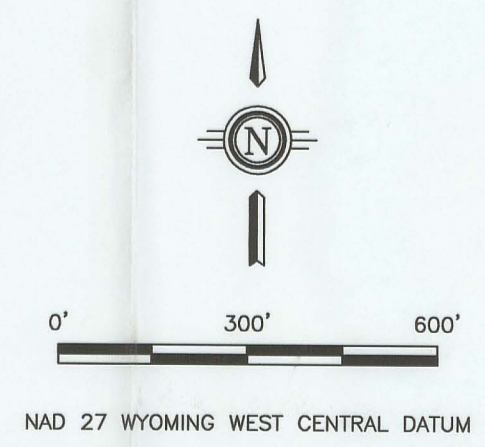
12

14

13

D-28

FIGURE 2.6-35E



REVISIONS		
NO.	DATE	BY

URANIUM ONE, US  
 207 North Poplar St. Casper, WY 82401 307-254-8200

**ANTELOPE PROJECT**  
**EAST DRILL HOLE MAP 3**  
 PORTIONS T. 26 N., R. 92 W. 6TH PM  
 SWEETWATER COUNTY, WYOMING

DATE:		BY:	
DRAWN BY:		CHECKED BY:	
SCALE:		DATE:	